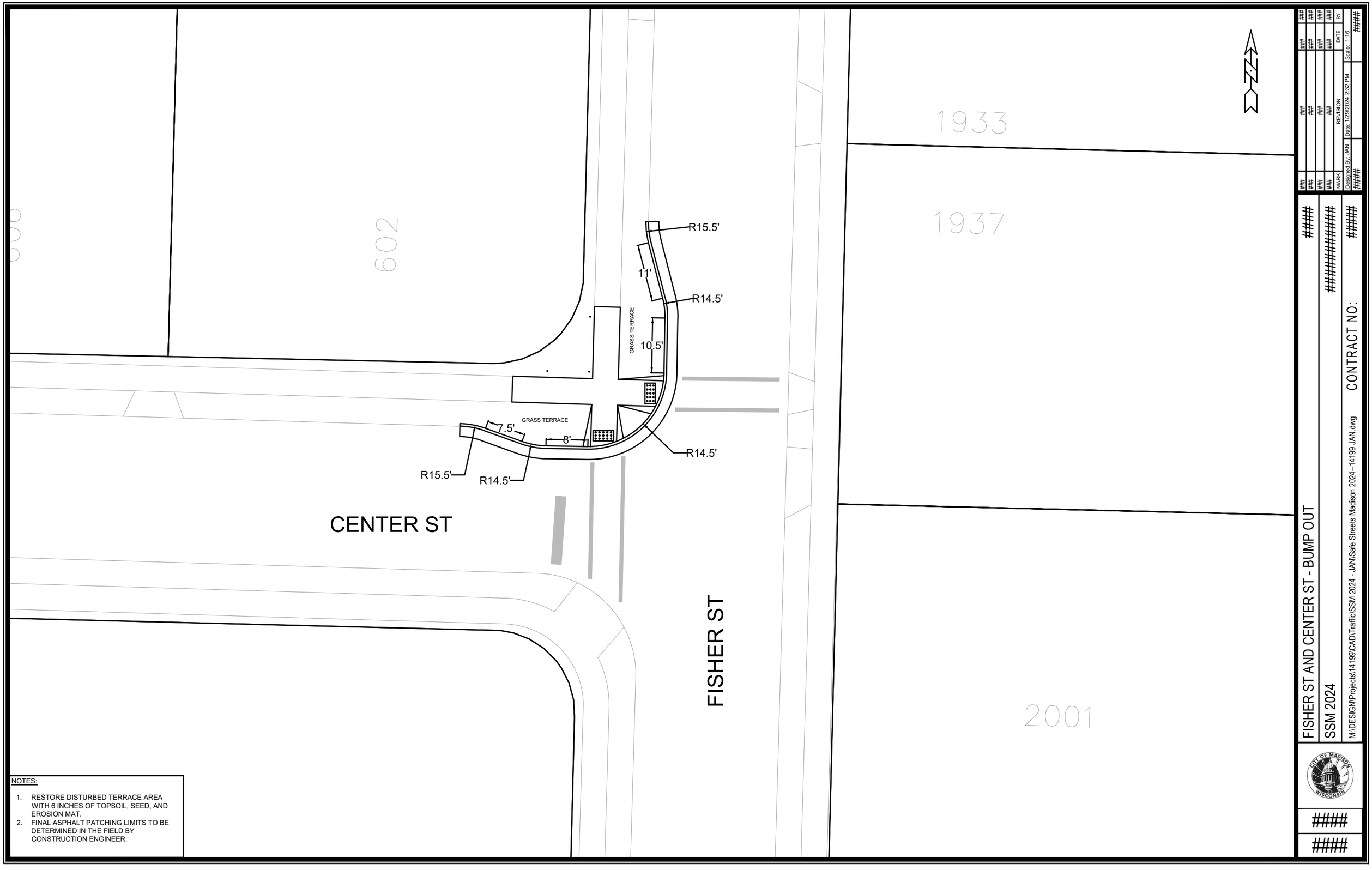


NOTES:

1. RESTORE DISTURBED TERRACE AREA WITH 6 INCHES OF TOPSOIL, SEED, AND EROSION MAT.
2. FINAL ASPHALT PATCHING LIMITS TO BE DETERMINED IN THE FIELD BY CONSTRUCTION ENGINEER.

| MARK | REVISION | DATE | BY |
|---|---|---|---|
| Designed By: JAN | Date: 1/29/2024 2:32 PM | Scale: 1:16 | ##### |

CONTRACT NO: #####

FISHER ST AND CENTER ST - BUMP OUT

SSM 2024

M:\DESIGN\Projects\14199\CAD\Traffic\SSM 2024 - JAN\Safe Streets Madison 2024--14199 JAN.dwg

CITY OF MADISON WISCONSIN

####

####

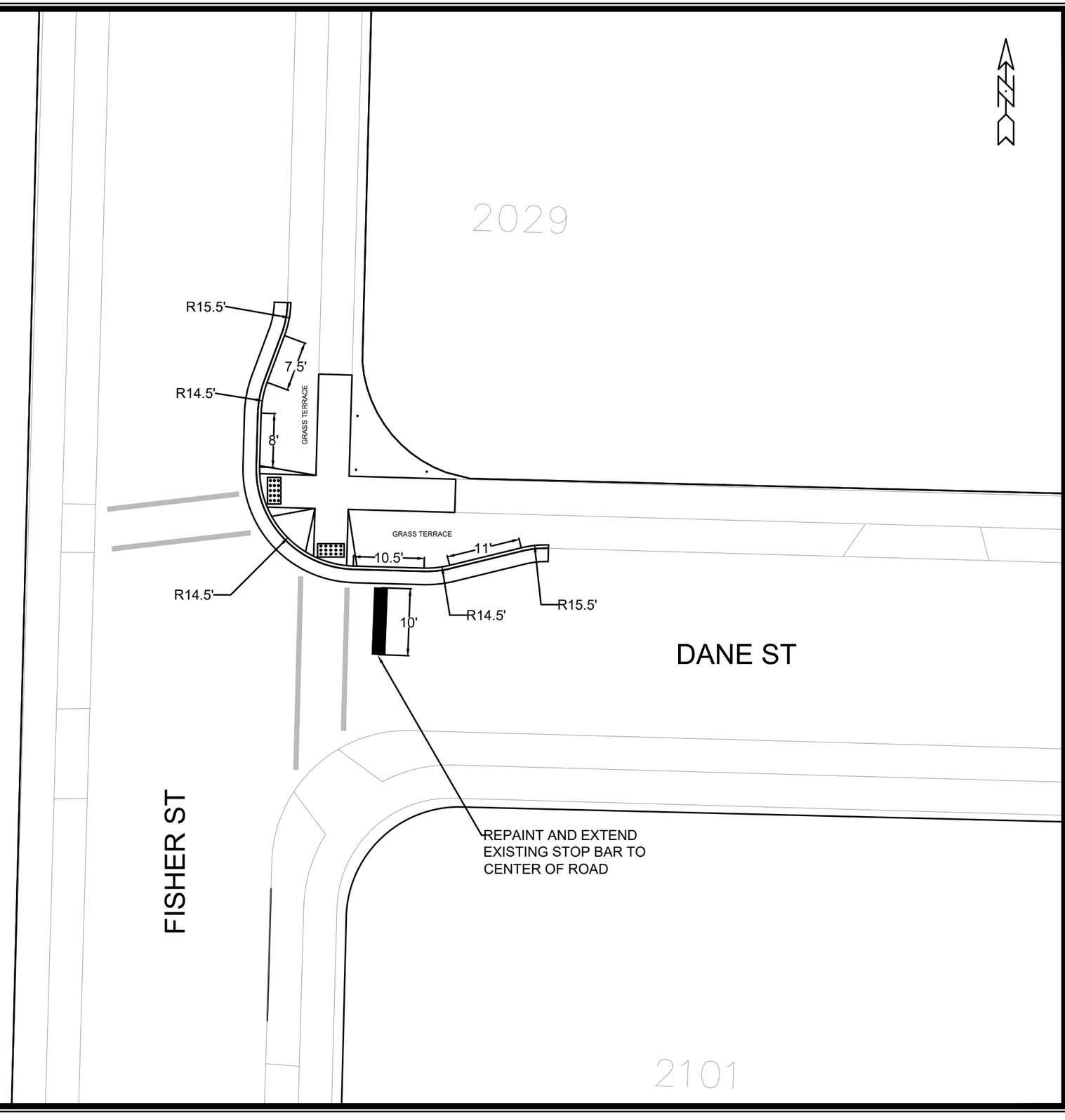


NOTES:

1. RESTORE DISTURBED TERRACE AREA WITH 6 INCHES OF TOPSOIL, SEED, AND EROSION MAT.
2. FINAL ASPHALT PATCHING LIMITS TO BE DETERMINED IN THE FIELD BY CONSTRUCTION ENGINEER.

| MARK | REVISION | DATE | BY |
|---|---|---|---|
| ### | ### | ### | ### |

Designed By: ###
Date: 1/29/2024 2:33 PM
Scale: 1:16

CONTRACT NO: #####

FISHER ST AND DANE ST - BUMPOUT

SSM 2024

M:\DESIGN\Projects\14199\CAD\Traffic\SSM 2024 - JAN\Safe Streets Madison 2024--14199 JAN.dwg

CITY OF MADISON WISCONSIN

####

####

| SAFE STREETS MADISON 2024<br>PROJECT NO. 14199 | SHEET NO. |
|---|---|
| BUICK STREET SIDEWALK | CITY OF MADISON |




PLOT SCALE:

PLOT NAME:

REV. DATE:

ORIGINATOR: CITY OF MADISON, TRAFFIC ENG. DIV.

FILE NAME: $$....designfile....$$

DATE: $$...plottingdate...$$

GAMMON RD

MINERAL POINT RD

ADD ISLAND NOSE, WIDEN PED REFUGE,
CONVERT CROSSWALKS TO CONTINENTAL-STYLE

8'

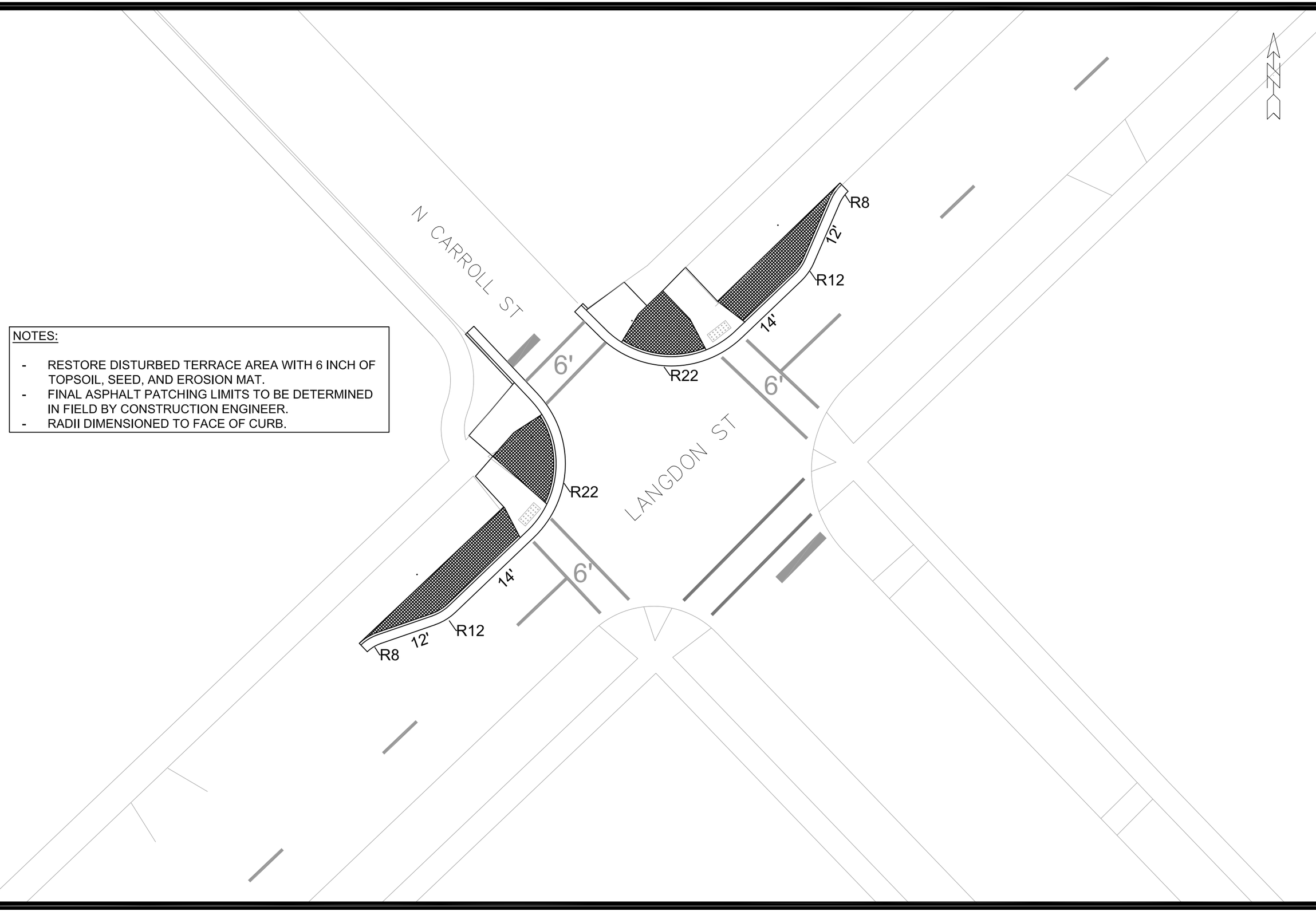


NOTES:

- RESTORE DISTURBED TERRACE AREA WITH 6 INCH OF TOPSOIL, SEED, AND EROSION MAT.
- FINAL ASPHALT PATCHING LIMITS TO BE DETERMINED IN FIELD BY CONSTRUCTION ENGINEER.
- RADII DIMENSIONED TO FACE OF CURB.

| MARK | REVISION | DATE | BY |
|---|---|---|---|
| ### | ### | ### | ### |

Designed By: ###
Date: 1/16/2024 10:52 AM
Scale: Custom

#####

CONTRACT NO: #####

LANGDON ST AND N CARROLL ST

PROJECT 14199

C:\Users\tnah\OneDrive - cityofmadison\wl\Documents\Safe Streets Madison 2024--14199 - AH autocad.dwg

14199

S4

NOTES:

- RESTORE DISTURBED TERRACE AREA WITH 6 INCH OF TOPSOIL, SEED, AND EROSION MAT.
- FINAL ASPHALT PATCHING LIMITS TO BE DETERMINED IN FIELD BY CONSTRUCTION ENGINEER.
- RADII DIMENSIONED TO FACE OF CURB.

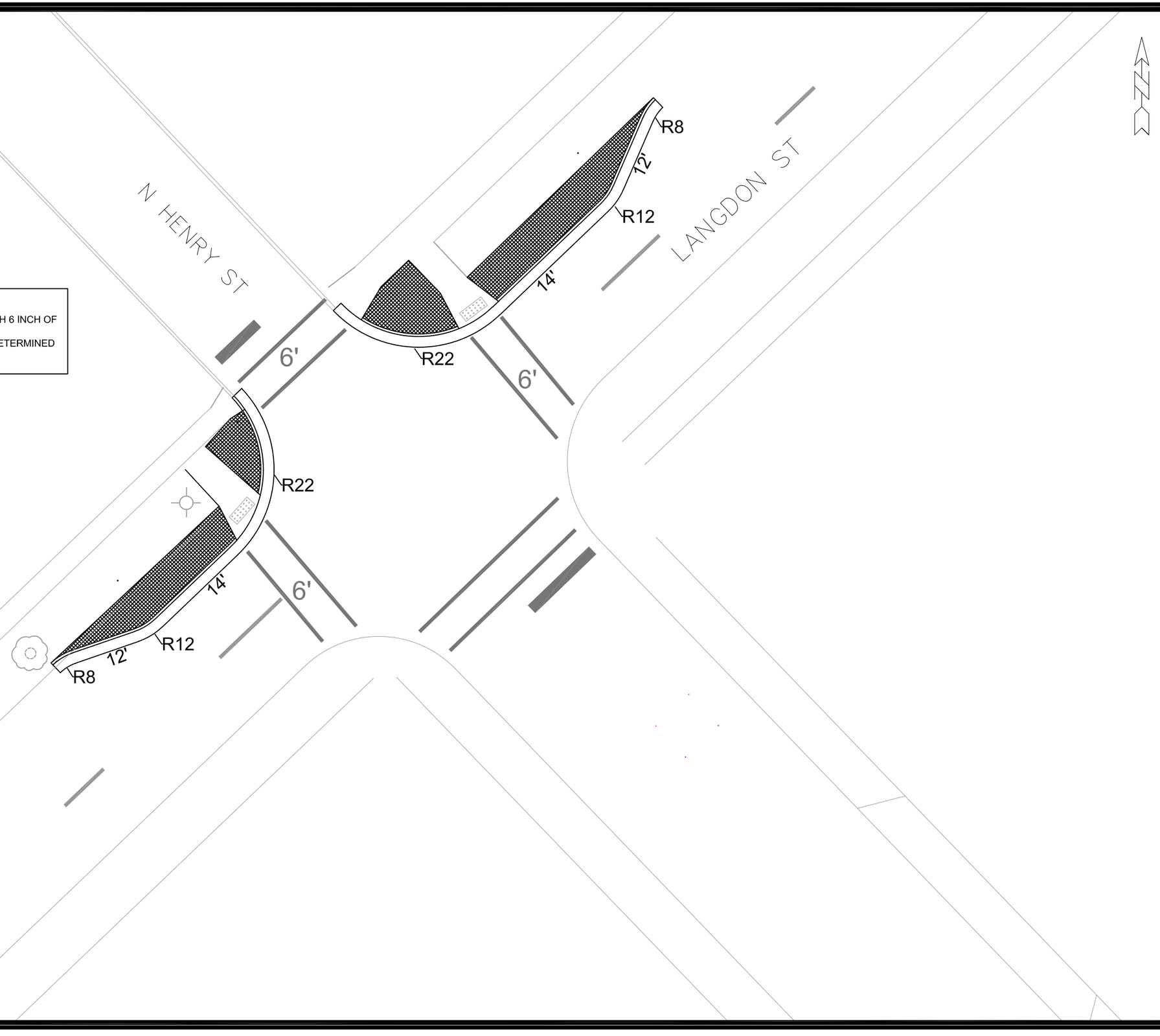


| MARK | REVISION | DATE | BY |
|---|---|---|---|
| ### | ### | ### | ### |

Designed By: ###
Date: 1/16/2024 10:42 AM
Scale: Custom

#####

CONTRACT NO: #####

LANGDON ST AND N HENRY ST

PROJECT 14199

C:\Users\tnah\OneDrive - cityofmadisonwi\Documents\Safe Streets Madison 2024--14199 - AH autocad.dwg

14199

S3

NOTES:

- RECONSTRUCT CENTER ISLAND NOSE FOR WALKTHROUGH CROSSWALK PER MADISON S.D.D. 3.13.
- YELLOW EPOXY CENTER MEDIAN NOSE.
- RESTORE DISTURBED TERRACE AREA WITH 6 INCH OF TOPSOIL, SEED, AND EROSION MAT.
- FINAL ASPHALT PATCHING LIMITS TO BE DETERMINED IN FIELD BY CONSTRUCTION ENGINEER.
- RADII DIMENSIONED TO FACE OF CURB.
- CONSTRUCTION TO TAKE PLACE DURING SUMMER BREAK FOR MADISON SCHOOLS (MIDDLE OF JUNE TO END OF AUGUST).
- ALL OTHER PAVEMENT MARKINGS TO REMAIN AS IS.
- BUS STOP TO REMAIN OPEN AT ALL TIMES DURING CONSTRUCTION. COORDINATE WITH METRO FOR TEMPORARY BUS STOP LOCATION.

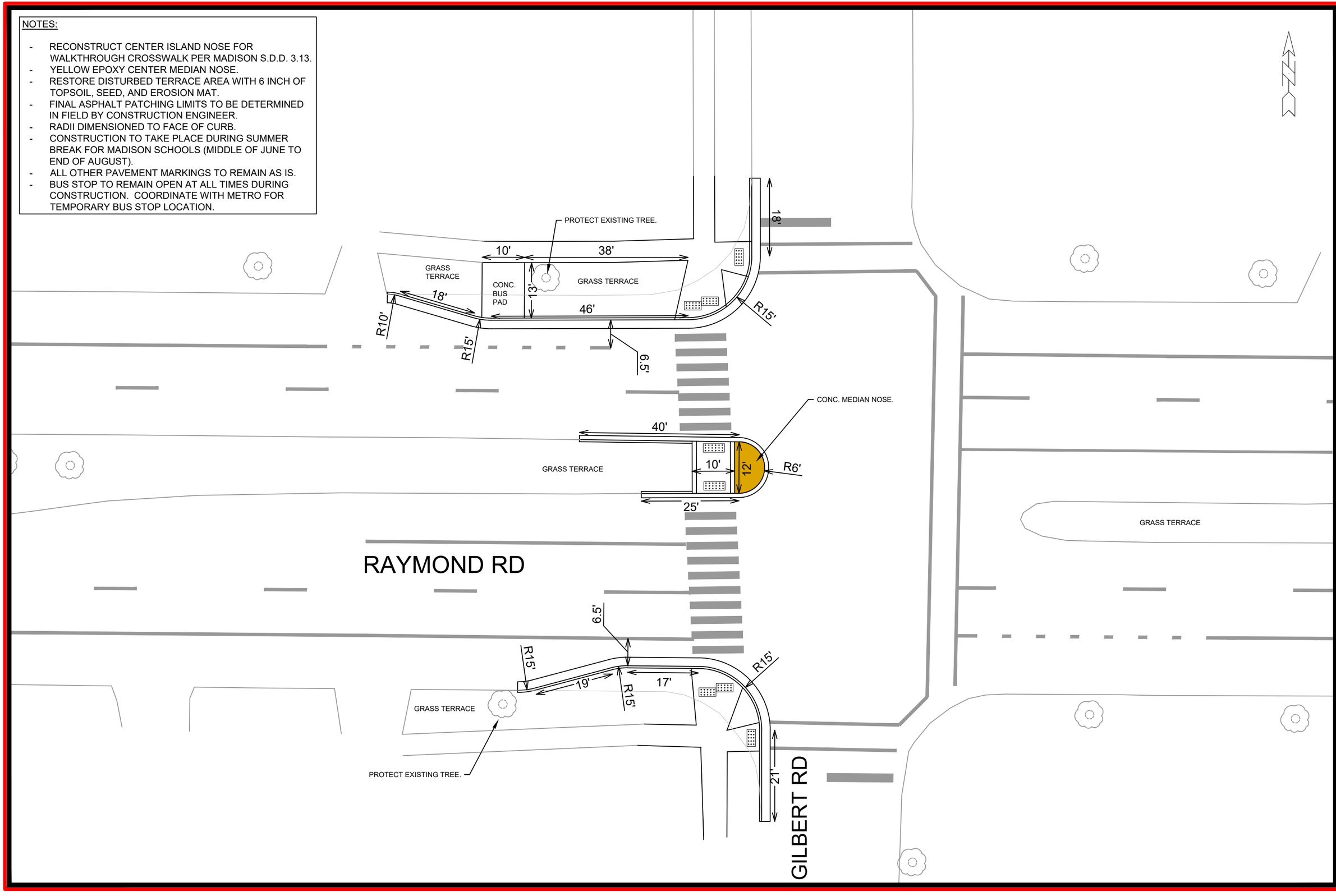


| MARK | REVISION | DATE | BY |
|---|---|---|---|
| Designed By: LMC | Date: 1/8/2024 11:08 AM | Scale: 1:20 | |

RAYMOND RD AND GILBERT RD - BUMP OUTS AND REFUGE ISLAND

MADISON, WI

SSM 2024

CONTRACT NO:

M:\DESIGN\Projects\14199\CAD\Traffic\SSM 2024 - LMC\Raymond Rd near Gilbert & Tawhee - SSM 2024 - L

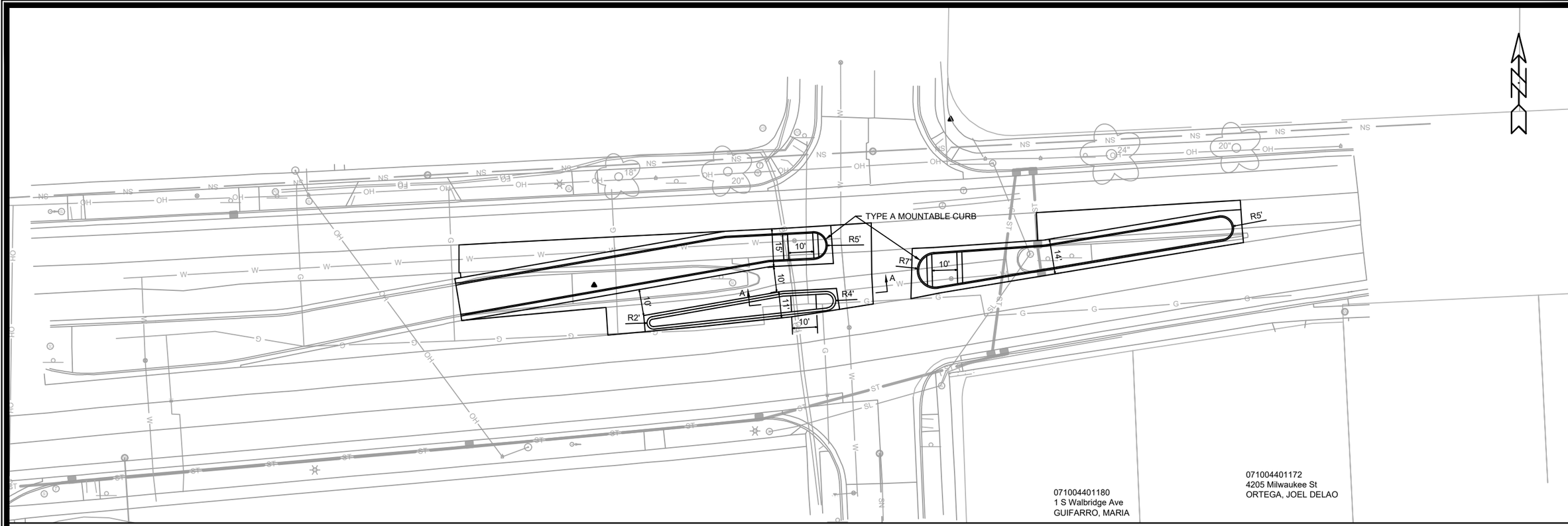


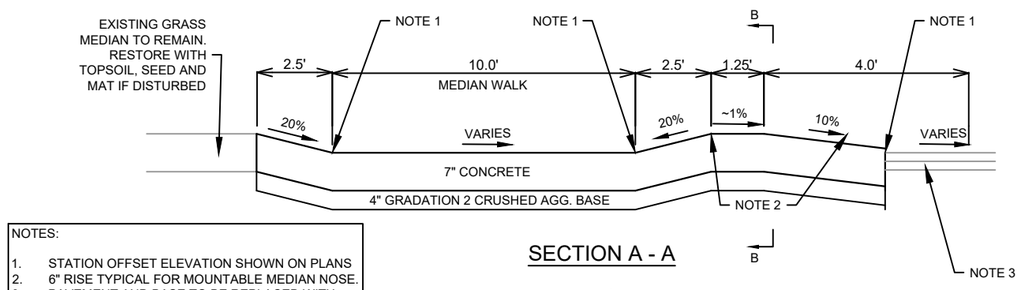


SECTION A - A

NOTES:

1. STATION OFFSET ELEVATION SHOWN ON PLANS
2. 6" RISE TYPICAL FOR MOUNTABLE MEDIAN NOSE.
3. PAVEMENT AND BASE TO BE REPLACED WITH 9" CONCRETE PAVEMENT TO LIMITS SHOWN ON PLAN VIEW OR AS DIRECTED BY THE CONSTRUCTION ENGINEER

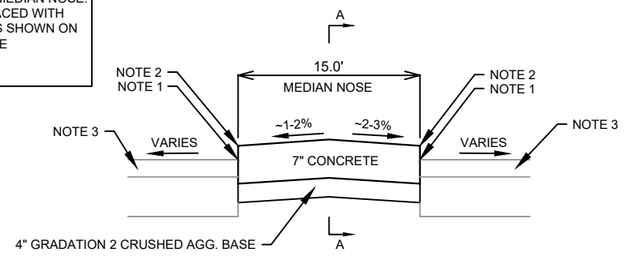


SECTION B - B

# MODIFIED CONCRETE MOUNTABLE MEDIAN ISLAND NOSE

| MARK | REVISION | DATE | BY |
|---|---|---|---|
| --- | --- | --- | --- |

Designed By: MFG | Date: 10/11/2024 3:29 PM | Scale: 1" = 40' | M

14658

MILWAUKEE AT WALBRIDGE

SAFE STREETS 2025

CONTRACT NO: ######

M:\DESIGN\Projects\14658\CAD\Streets\14658EN-PnP_Milwaukee_Walbridge.dwg

14658

M

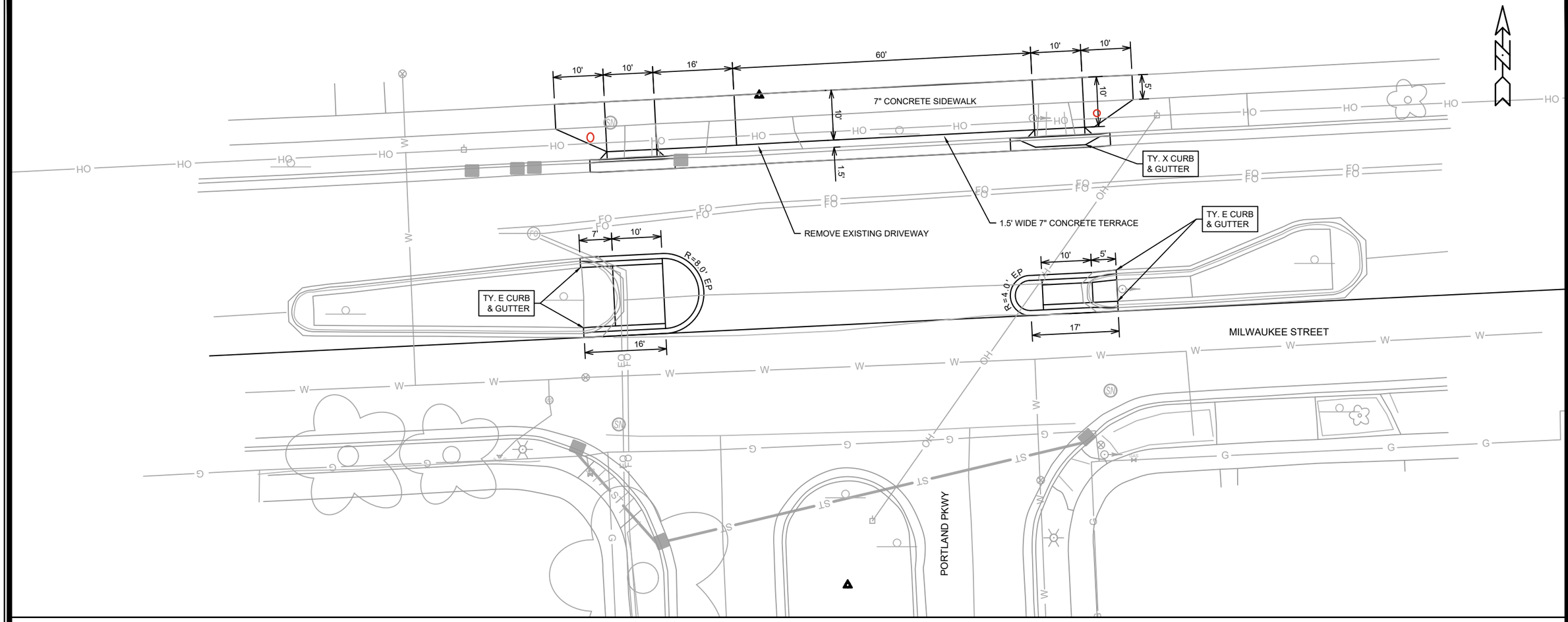


| | | | | | |
|---|---|---|---|---|---|
| MARK | REVISION | DATE | BY | | |
| Designed By: MFG | Date: 11/26/2024 3:28 PM | Scale: 1" = 20' | XRE | | |
| 14658 | | | MP | | |

14658

MADISON, WI

CONTRACT NO: ######

MILWAUKEE AT PORTLAND

SAFE STREETS 2025

\\Gisserver\data\DESIGN\Projects\14658\CAD\Streets\14658EN-PnP_Milwaukee_Portland.dwg

14658

MP

NOTES:

- RECONSTRUCT CENTER ISLAND NOSE FOR WALKTHROUGH CROSSWALK PER MADISON S.D.D. 3.13.
- YELLOW EPOXY CENTER MEDIAN NOSE.
- RESTORE DISTURBED TERRACE AREA WITH 6 INCH OF TOPSOIL, SEED, AND EROSION MAT.
- FINAL ASPHALT PATCHING LIMITS TO BE DETERMINED IN FIELD BY CONSTRUCTION ENGINEER.
- RADII DIMENSIONED TO FACE OF CURB.
- CONSTRUCTION TO TAKE PLACE DURING SUMMER SCHOOL BREAK FOR MADISON SCHOOLS (MID JUNE TO END OF AUGUST).
- MOUNTABLE MEDIAN NOSE ON ISLAND ENDS PER SDD 3.13.
- ISLAND NOSE TO BE MARKED IN FIELD BY TRAFFIC ENGINEERING STAFF.
- INSTALL YELLOW EPOXY IN MEDIAN NOSE.

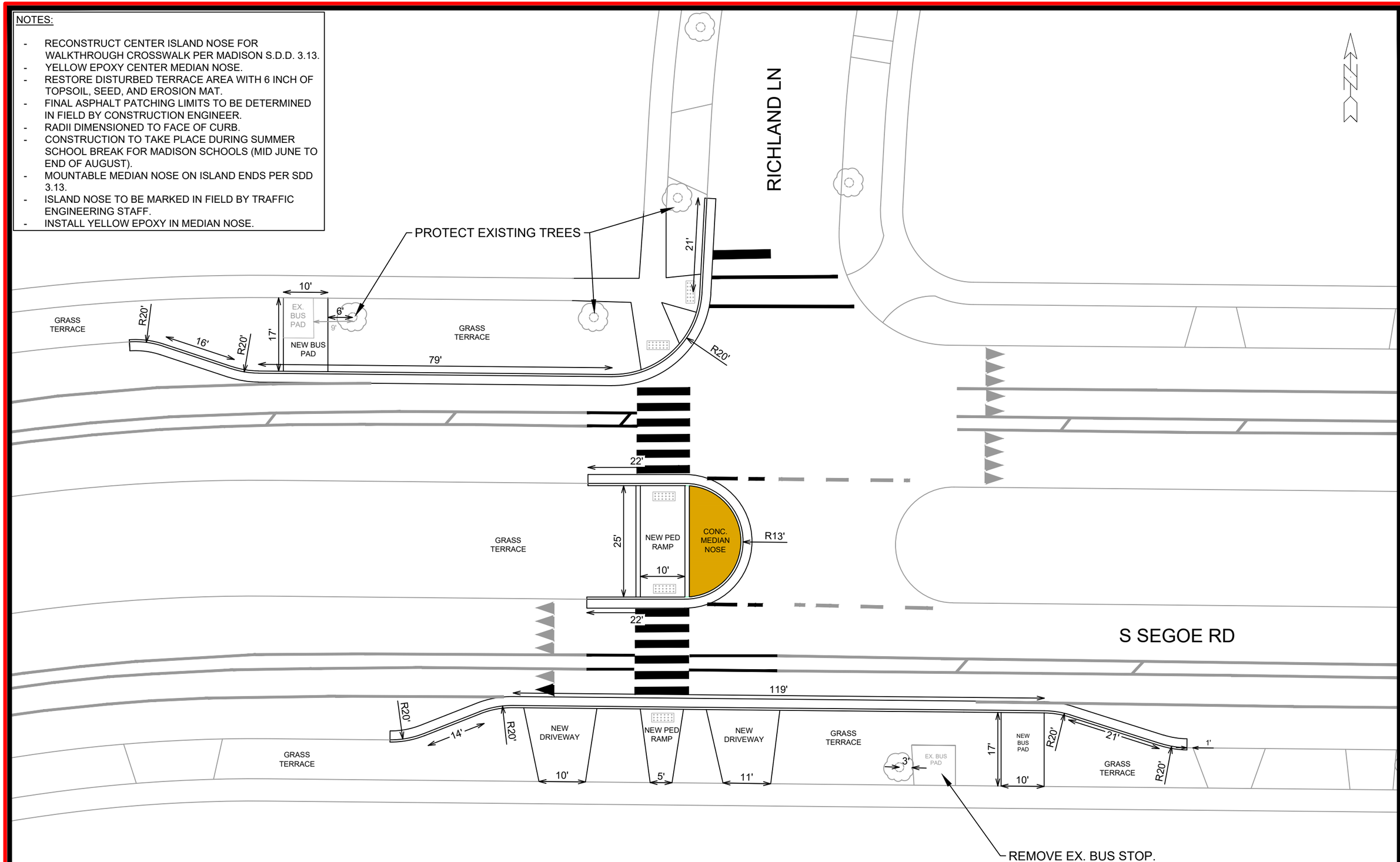


| MARK | REVISION | DATE | BY |
|---|---|---|---|
| Designed By: LMC | Date: 1/8/2024 2:50 PM | Scale: 1:20 | |

SEGOE RD AND RICHLAND LN - BUMPOUTS AND REFUGE ISLAND

MADISON, WI

SSM 2024

CONTRACT NO:

M:\DESIGN\Projects\14199\CAD\Traffic\SSM 2024 - LMC\Segoe Rd at Richland Ln - SSM 2024 - LMC.dwg

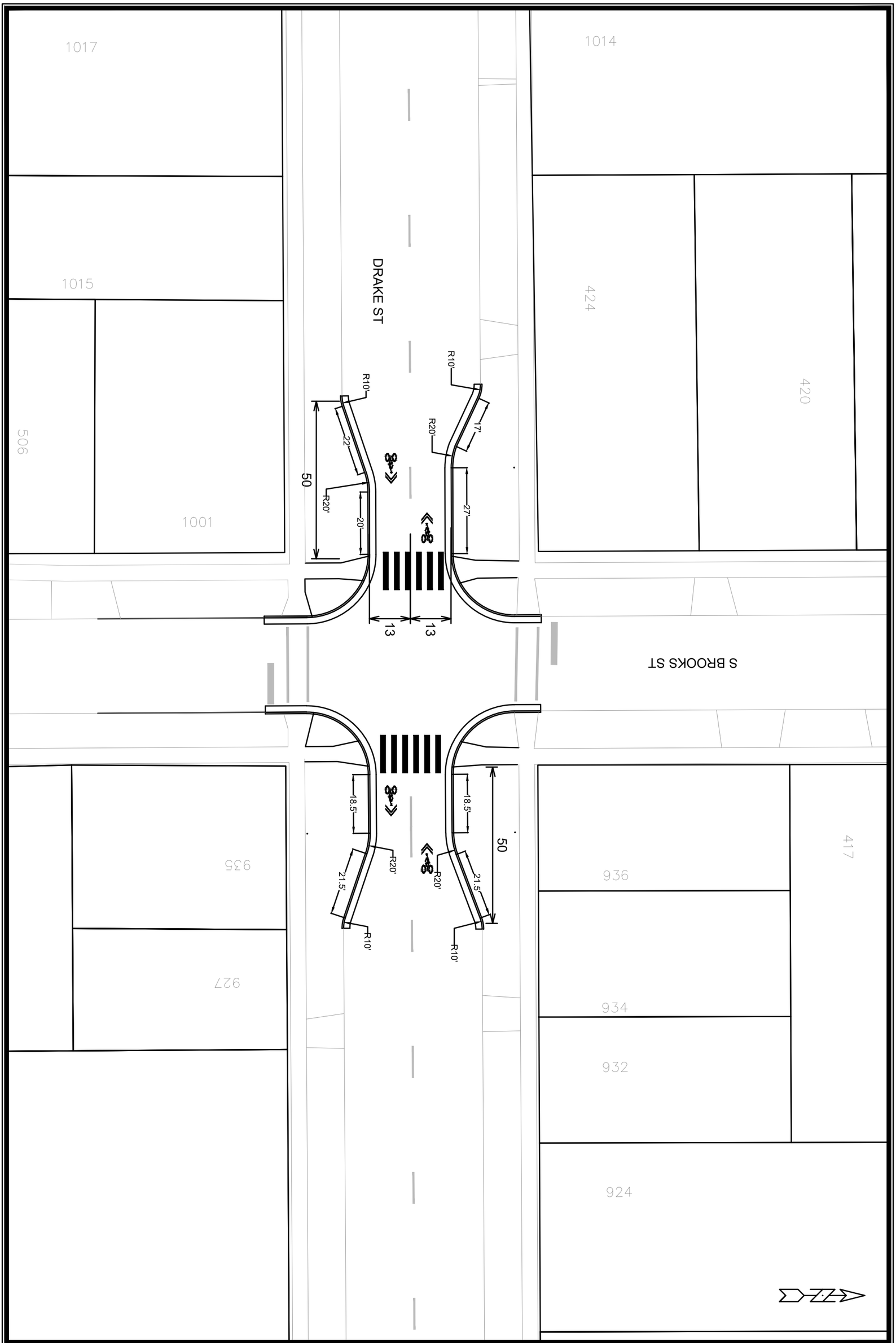


DRAKE ST AND S BROOKS ST - BUMPOUTS ####

SSM 2024 ##########

M:\DESIGN\Projects\14199\CAD\Traffic\SSM 2024 - JAN\Safe Streets Madison 2024--14199 JAN.dwg

CONTRACT NO: #####

| ### | ### | ### | ### |
|---|---|---|---|
| ### | ### | ### | ### |
| ### | ### | ### | ### |
| ### | ### | ### | ### |
| MARK | REVISION | DATE | BY |

Designed By: JAN | Date: 1/30/2024 2:17 PM | Scale: Custom

#### #### #####

YIELD ARROW DETAIL

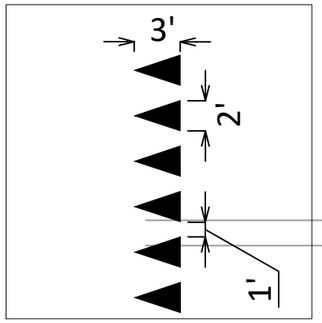


CONTINENTAL CROSSWALK DETAIL

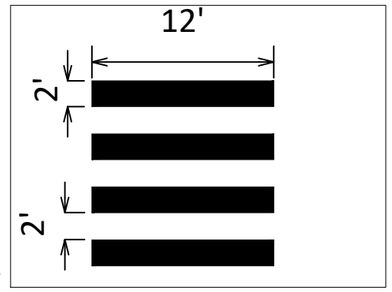


JOYCE ERDMAN PL

RECONFIGURE EXISTING CURB RAMP.

RECONFIGURE EXISTING CURB RAMP.

28'

INSTALL NEW CONTINENTAL CROSSWALKS. SEE DETAIL FOR DIMENSIONS.

REMOVE ALL CONTINENTAL CROSSWALKS ON WEST SIDE OF INTERSECTION.

REMOVE EXISTING MEDIAN NOSE. CONSTRUCT NEW MEDIAN NOSE.

13'

R2'

23'

ONLY

ONLY

ONLY

INSTALL NEW YIELD TRIANGLES. SEE DETAIL FOR DIMENSIONS.

CONSTRUCT NEW CENTER ISLAND.

REMOVE EXISTING MEDIAN NOSE. CONSTRUCT NEW MEDIAN NOSE.

UNIVERSITY AVE

INSTALL NEW YIELD TRIANGLES. SEE DETAIL FOR DIMENSIONS.

17'

INSTALL NEW CONTINENTAL CROSSWALKS. SEE DETAIL FOR DIMENSIONS.

N BLACKHAWK AVE

12'

REMOVE EX. PAVEMENT MARKINGS. INSTALL NEW DOUBLE YELLOW EPOXY MARKINGS.

NOTES:

- TYPE "E" CURB ON ISLANDS.
- MOUNTABLE MEDIAN NOSES ON ISLAND ENDS PER SDD 3.13.
- CENTER OF ISLANDS TO BE STAMPED & COLORED CONCRETE "NATURAL BARK" COLOR.
- ISLAND SAWCUT LINES TO BE MARKED IN FIELD BY CITY TRAFFIC ENGINEERING.
- YELLOW EPOXY ON ALL ISLAND NOSES.
- YELLOW EPOXY CURB ON ISLAND PERIMETERS.

| MARK | REVISION | DATE | BY |
|---|---|---|---|
| Designed By: LMC | Date: 1/8/2024 2:59 PM | Scale: 1:30 | |

UNIVERSITY AVE AND N. BLACKHAWK AVE - CENTER ISLAND

MADISON, WI

SSM 2024

CONTRACT NO:

M:\DESIGN\Projects\141999\CAD\Traffic\SSM 2024 - LMC\University Ave at N.Blackhawk Ave - SSM 2024 - LMC.dwg

CURB BUMP OUT NOTES:

- RESTORE DISTURBED TERRACE AREA WITH 6 INCH OF TOPSOIL, SEED, AND EROSION MAT.
- FINAL ASPHALT PATCHING LIMITS TO BE DETERMINED IN FIELD BY CONSTRUCTION ENGINEER.
- RADII DIMENSIONED TO FACE OF CURB.

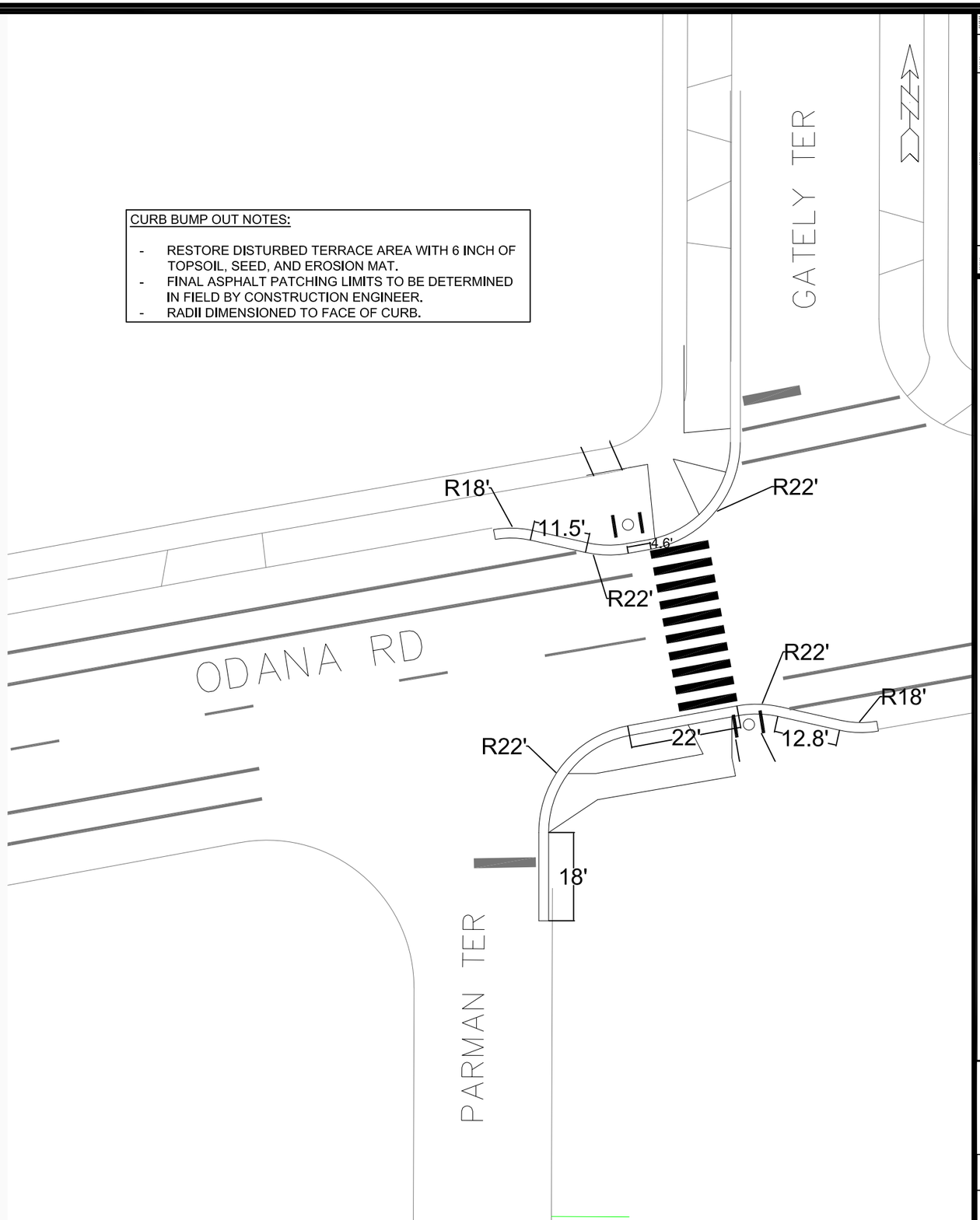


| MARK | REVISION | DATE | BY |
|---|---|---|---|
| ### | ### | ### | ### |

Designed By: ###
Date: 1/16/2024 9:47 AM
Scale: Custom

#####

#####

ODANA RD AT PARMAN TER/GATELY TER

PROJECT 14199

CONTRACT NO: #####

C:\Users\tnah\OneDrive - cityofmadisonwi\Documents\Safe Streets Madison 2024--14199 - AH autocad.dwg

14199

S1

Blaine Dr
Sidewalk Gap
Legend
Mendota Elementary School
School Rd
Toban Dr
Nobel Ln
Petterle Pl
Blaine Dr
Uncle D's Custom Rods
Vera Ct
Champion Appliance Care
Troy Dr
Google Earth
Image Landsat / Copernicus
500 ft
N

TOBAN DRIVE MATCHLINE

North

TOBAN DR

269'

8'

BLAINE DR

SCHOOL RD

11'

125'

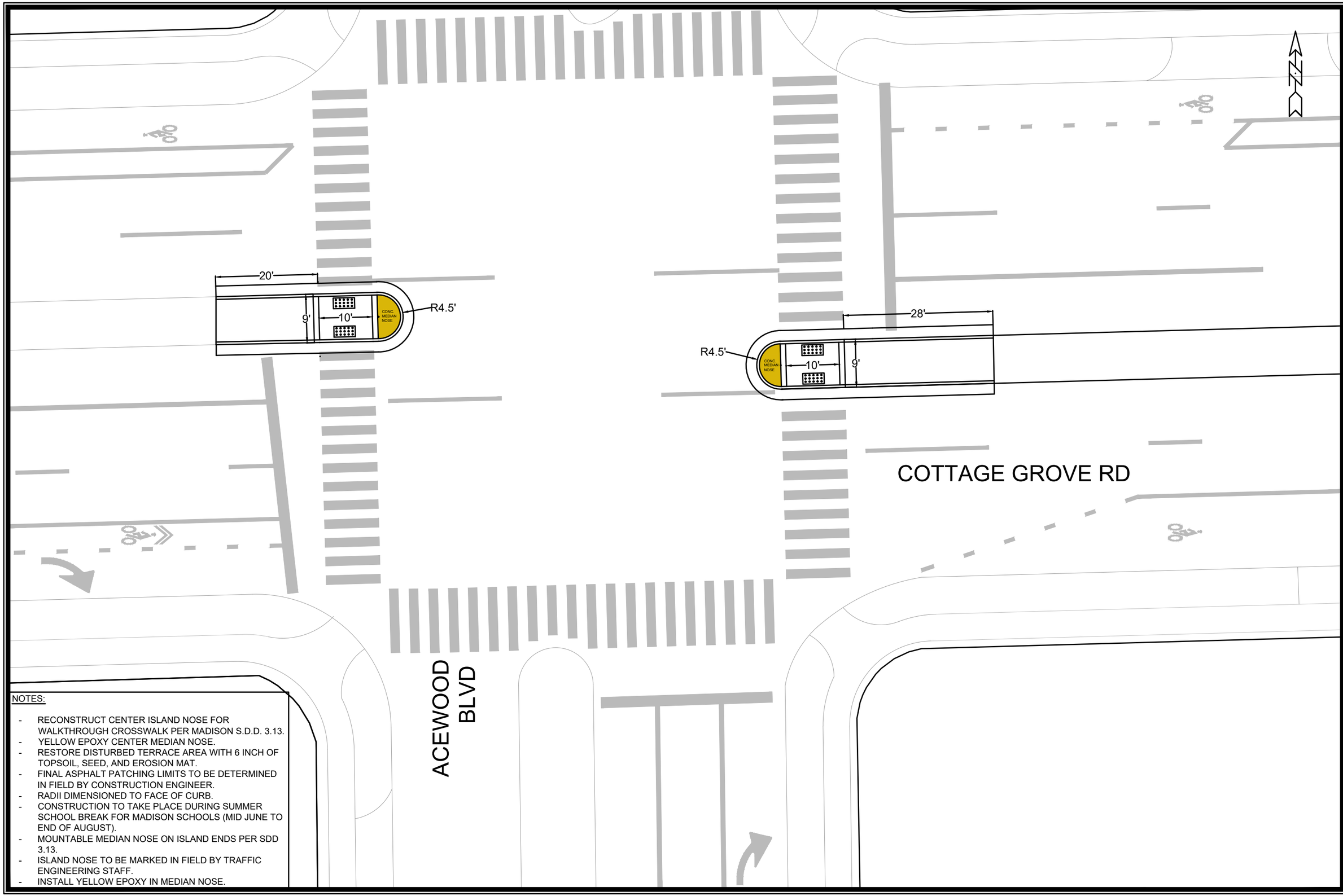


NOTES:

- RECONSTRUCT CENTER ISLAND NOSE FOR WALKTHROUGH CROSSWALK PER MADISON S.D.D. 3.13.
- YELLOW EPOXY CENTER MEDIAN NOSE.
- RESTORE DISTURBED TERRACE AREA WITH 6 INCH OF TOPSOIL, SEED, AND EROSION MAT.
- FINAL ASPHALT PATCHING LIMITS TO BE DETERMINED IN FIELD BY CONSTRUCTION ENGINEER.
- RADII DIMENSIONED TO FACE OF CURB.
- CONSTRUCTION TO TAKE PLACE DURING SUMMER SCHOOL BREAK FOR MADISON SCHOOLS (MID JUNE TO END OF AUGUST).
- MOUNTABLE MEDIAN NOSE ON ISLAND ENDS PER SDD 3.13.
- ISLAND NOSE TO BE MARKED IN FIELD BY TRAFFIC ENGINEERING STAFF.
- INSTALL YELLOW EPOXY IN MEDIAN NOSE.

| MARK | REVISION | DATE | BY |
|---|---|---|---|
| ### | ### | ### | ### |
| ### | ### | ### | ### |
| ### | ### | ### | ### |
| ### | ### | ### | ### |

Designed By: JAN | Date: 1/29/2024 2:31 PM | Scale: Custom

#### #### ####

COTTAGE GROVE RD AND ACEWOOD BLVD - REFUGE ISLANDS

SSM 2024

CONTRACT NO: ####

M:\DESIGN\Projects\14199\CAD\Traffic\SSM 2024 - JAN\Safe Streets Madison 2024--14199 JAN.dwg

CITY OF MADISON WISCONSIN

#### ####

SIGNING AND MARKING PLAN ------

PROJECT NAME MADISON,WI

M:\DESIGN\Traffic\Maps_Plans\SK-Maps\sk2024_Badger_BK_sidewalk.dwg CONTRACT NO: ----

| MARK | REVISION | DATE | BY |
|---|---|---|---|
| ##### | --- | ##### | ##### |
| ##### | --- | ##### | ##### |
| ##### | --- | ##### | ##### |
| --- | --- | --- | --- |

Designed By: --- Date: 4/17/2024 5:14 PM Scale: ---

----- #####

LEGEND

- CONCRETE PAVERS
- COLORED CONCRETE
- STANDARD CONCRETE
- ASPHALT
- PLANTING AREA
- NATIVE PLANTING
- LAWN

1 CONCRETE SITE PLAN

SCALE: 1" = 20' - 0"

0 20' 40'
1" = 20'-0"

NORTH


JLA ARCHITECTS
MADISON | MILWAUKEE | DENVER
JLA-AP.COM


JLA PROJECT NUMBER: 21-0102

saiki DESIGN

# THE CENTER FOR BLACK EXCELLENCE AND CULTURE

LAND USE & DEMOLITION PERMIT SUBMITTAL

WISCONSIN
Abbie Mallien
LA-673
Madison
Wisconsin
LANDSCAPE ARCHITECT
1/8/2024

**PROGRESS DOCUMENTS**

These documents reflect progress and intent and may be subject to change, including additional detail. These are not final construction documents and should not be used for final bidding or construction-related purposes.

DATE OF ISSUANCE JANUARY 08, 2024

REVISION SCHEDULE

| Mark | Description | Date |
|---|---|---|

SHEET TITLE

CONCEPTUAL SITE PLAN

SHEET NUMBER

L001