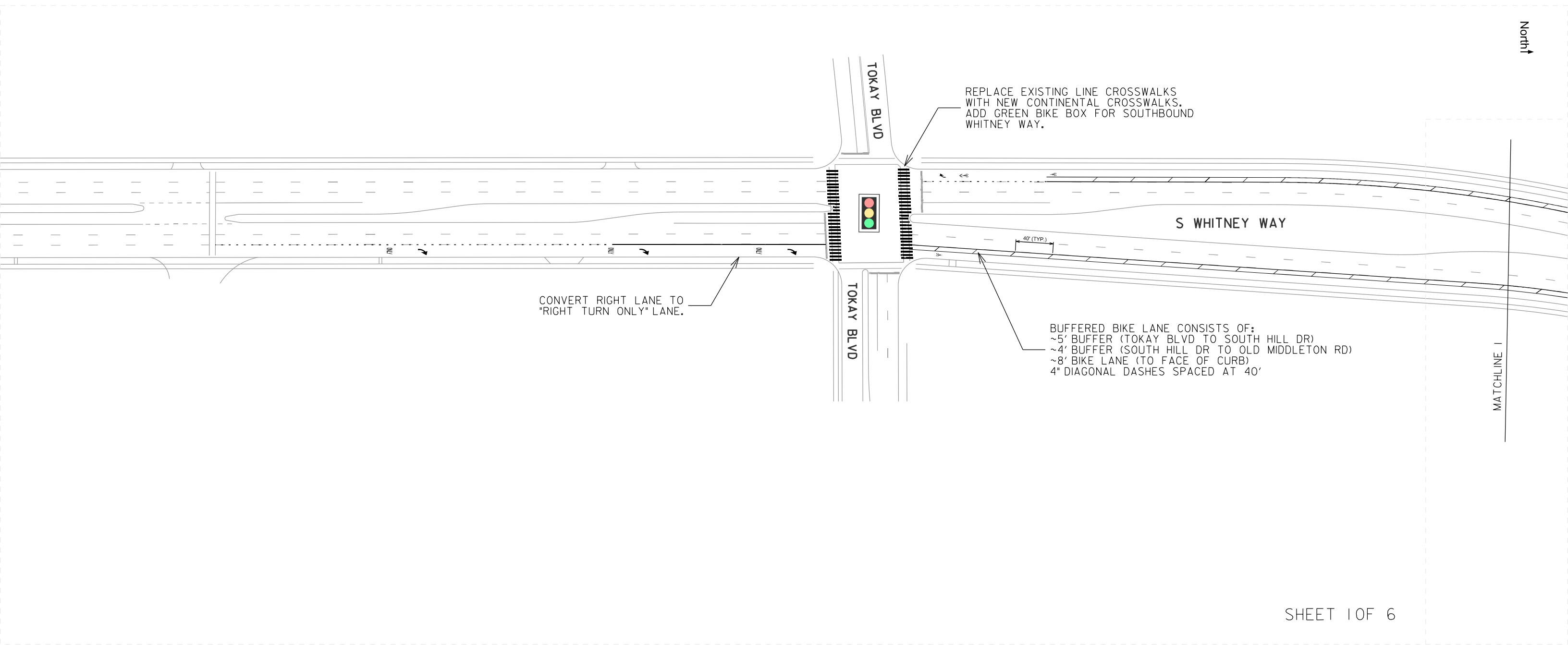


North ↑



TOKAY BLVD

TOKAY BLVD

S WHITNEY WAY

MATCHLINE |

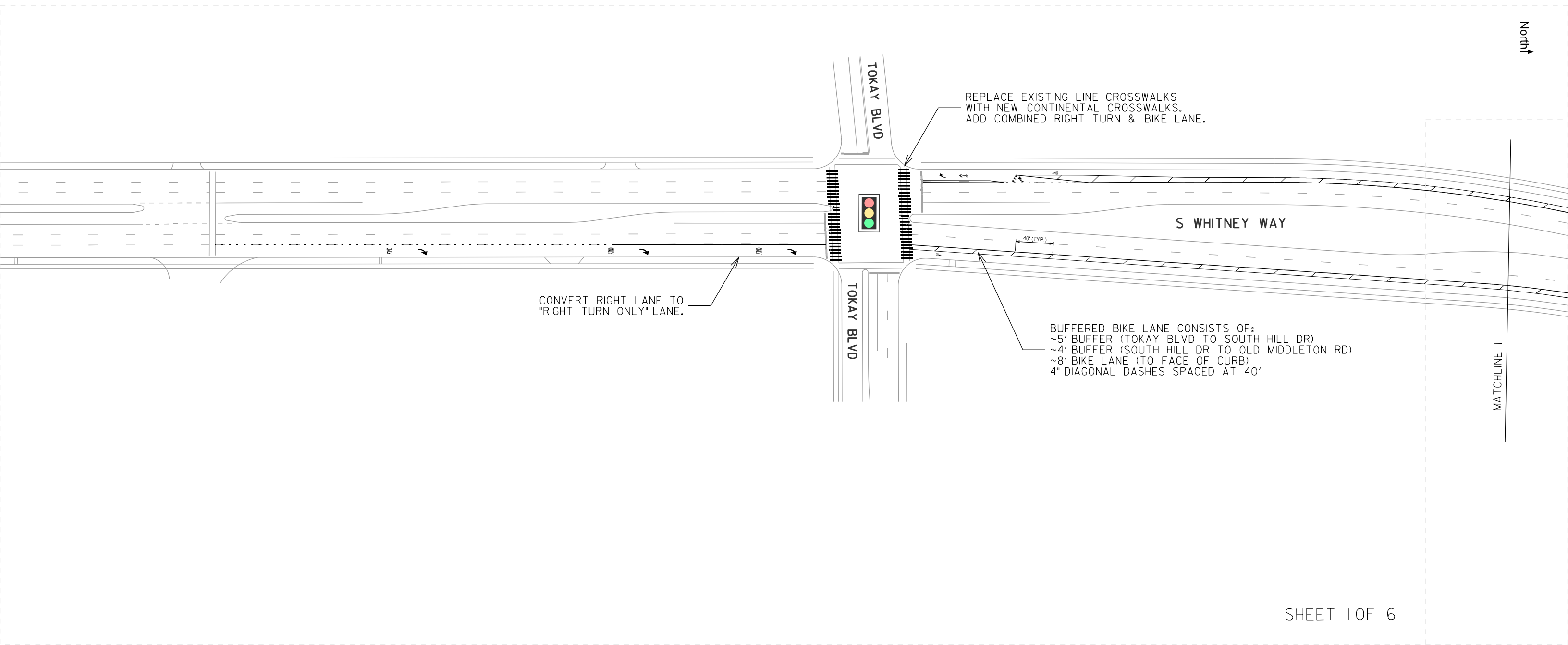
REPLACE EXISTING LINE CROSSWALKS
WITH NEW CONTINENTAL CROSSWALKS.
ADD GREEN BIKE BOX FOR SOUTHBOUND
WHITNEY WAY.

CONVERT RIGHT LANE TO
"RIGHT TURN ONLY" LANE.

BUFFERED BIKE LANE CONSISTS OF:
~5' BUFFER (TOKAY BLVD TO SOUTH HILL DR)
~4' BUFFER (SOUTH HILL DR TO OLD MIDDLETON RD)
~8' BIKE LANE (TO FACE OF CURB)
4" DIAGONAL DASHES SPACED AT 40'

40' (TYP.)

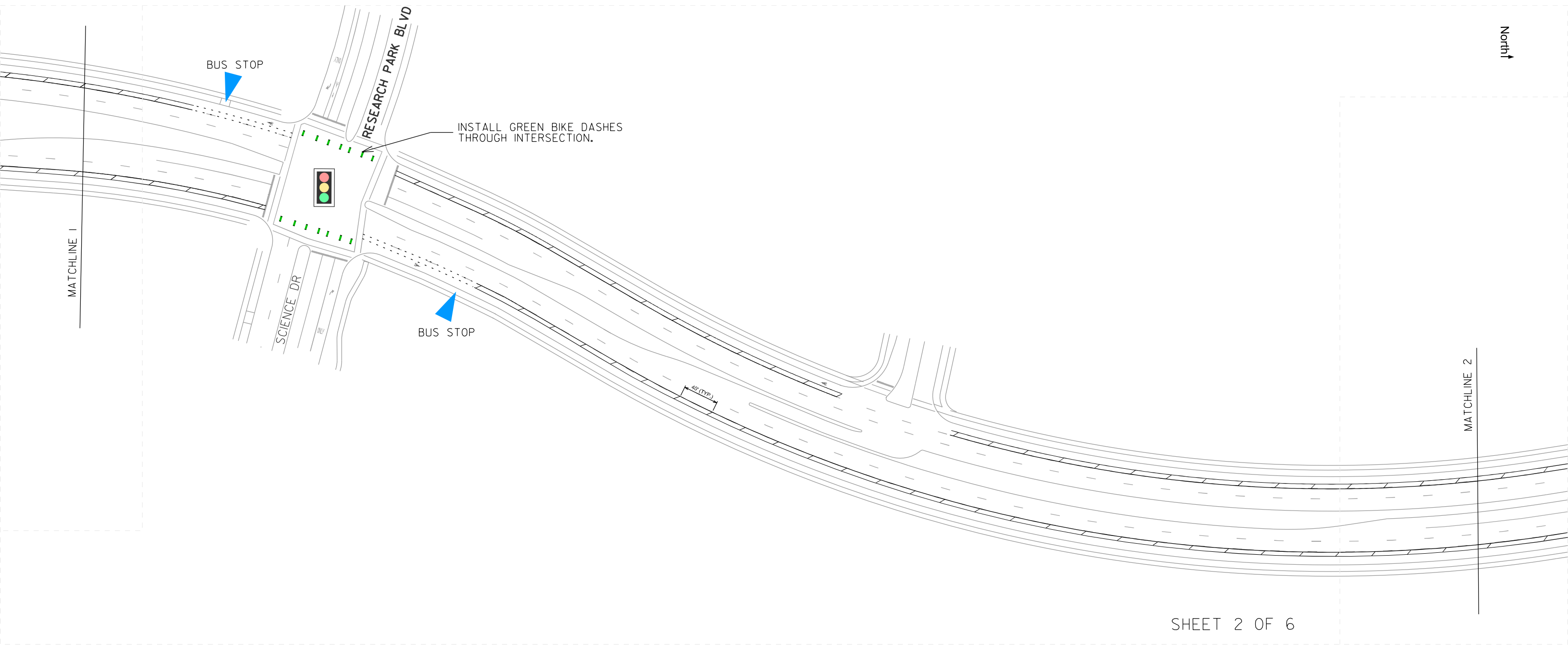
North ↑



CONVERT RIGHT LANE TO "RIGHT TURN ONLY" LANE.

REPLACE EXISTING LINE CROSSWALKS WITH NEW CONTINENTAL CROSSWALKS. ADD COMBINED RIGHT TURN & BIKE LANE.

BUFFERED BIKE LANE CONSISTS OF:
~5' BUFFER (TOKAY BLVD TO SOUTH HILL DR)
~4' BUFFER (SOUTH HILL DR TO OLD MIDDLETON RD)
~8' BIKE LANE (TO FACE OF CURB)
4" DIAGONAL DASHES SPACED AT 40'



BUS STOP

BUS STOP

INSTALL GREEN BIKE DASHES THROUGH INTERSECTION.

40' (TYP)

SHEET 2 OF 6

North ↑

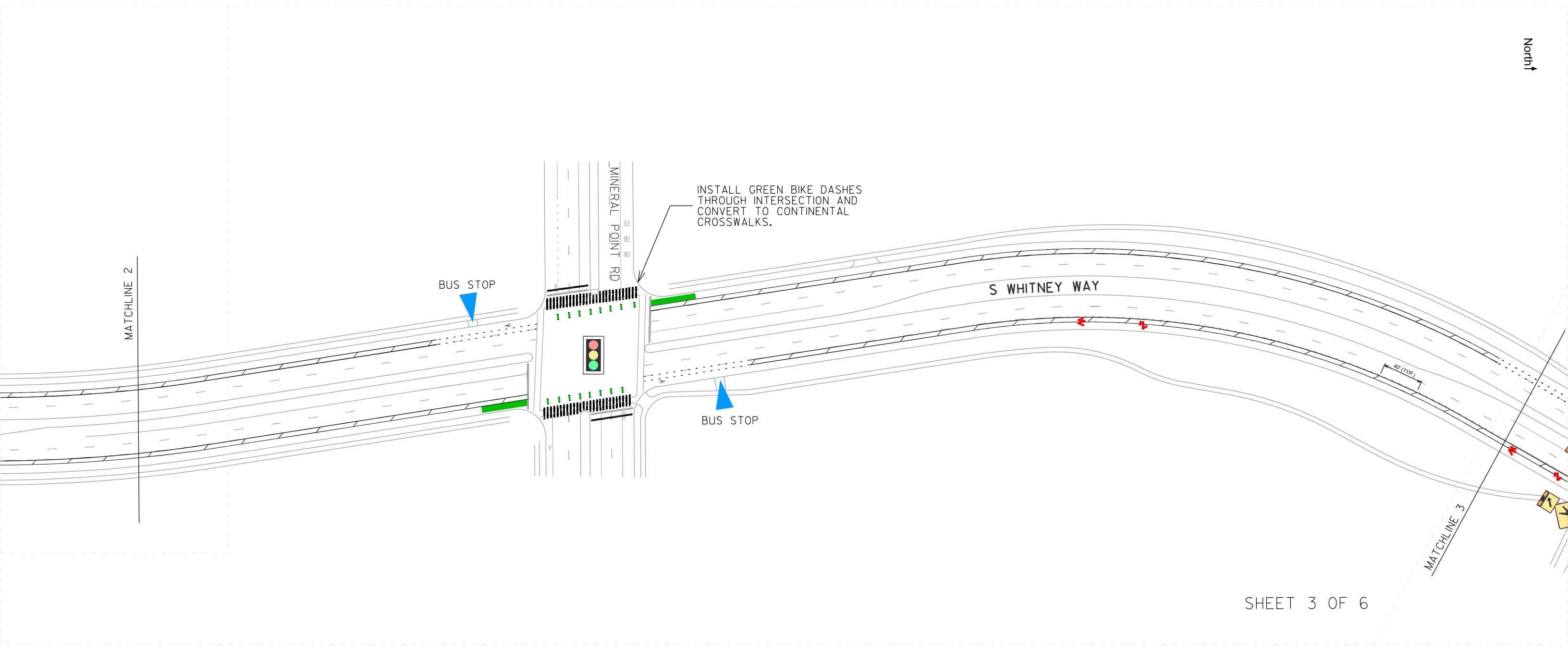
MATCHLINE 1

MATCHLINE 2

SCIENCE DR

RESEARCH PARK BLVD

North ↑



MATCHLINE 2

BUS STOP

MINERAL POINT RD

INSTALL GREEN BIKE DASHES THROUGH INTERSECTION AND CONVERT TO CONTINENTAL CROSSWALKS.

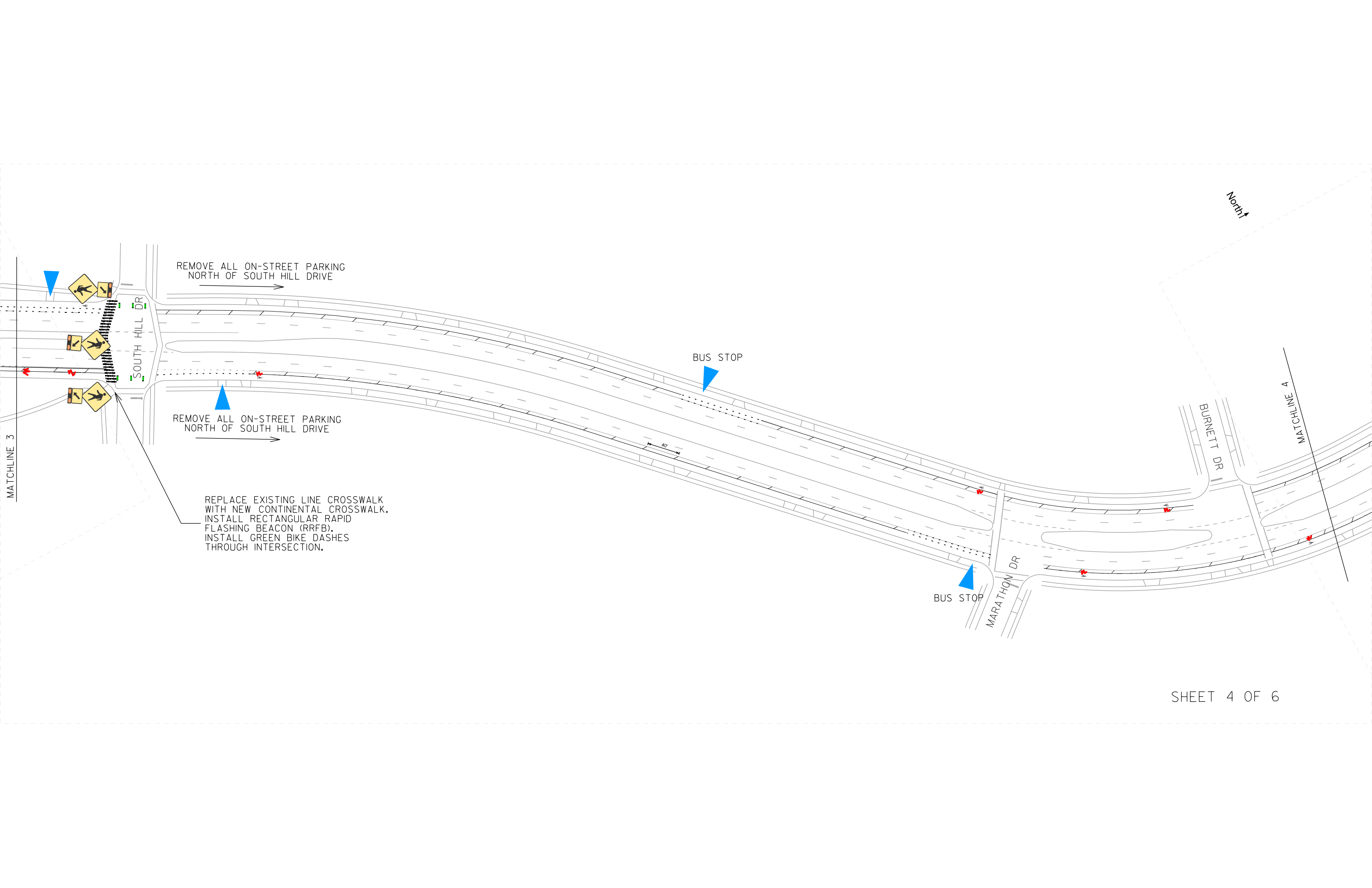
S WHITNEY WAY

BUS STOP

40' (TYP.)

MATCHLINE 3

SHEET 3 OF 6



REMOVE ALL ON-STREET PARKING
NORTH OF SOUTH HILL DRIVE

REMOVE ALL ON-STREET PARKING
NORTH OF SOUTH HILL DRIVE

REPLACE EXISTING LINE CROSSWALK
WITH NEW CONTINENTAL CROSSWALK.
INSTALL RECTANGULAR RAPID
FLASHING BEACON (RRFB).
INSTALL GREEN BIKE DASHES
THROUGH INTERSECTION.

BUS STOP

BUS STOP

North

SOUTH HILL DR

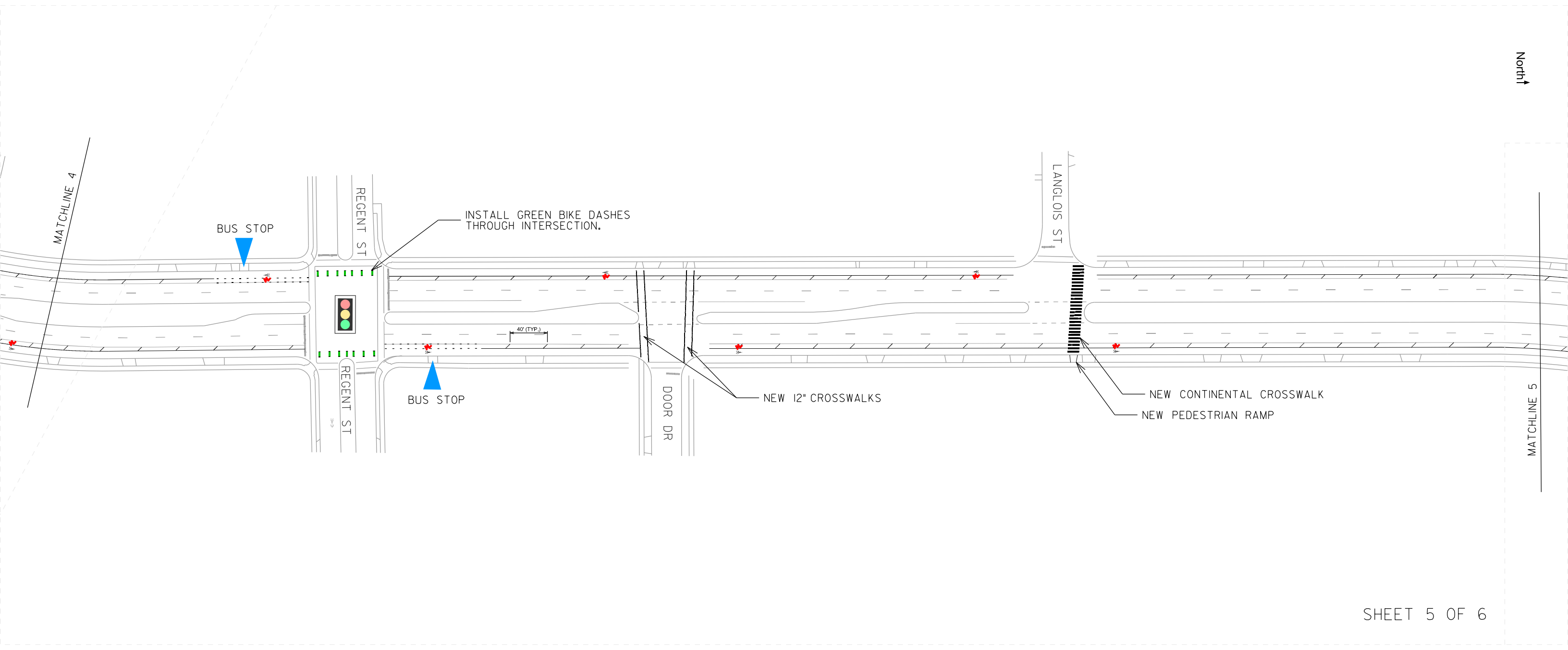
BURNETT DR

MARATHON DR

MATCHLINE 4

MATCHLINE 3

40'



INSTALL GREEN BIKE DASHES THROUGH INTERSECTION.

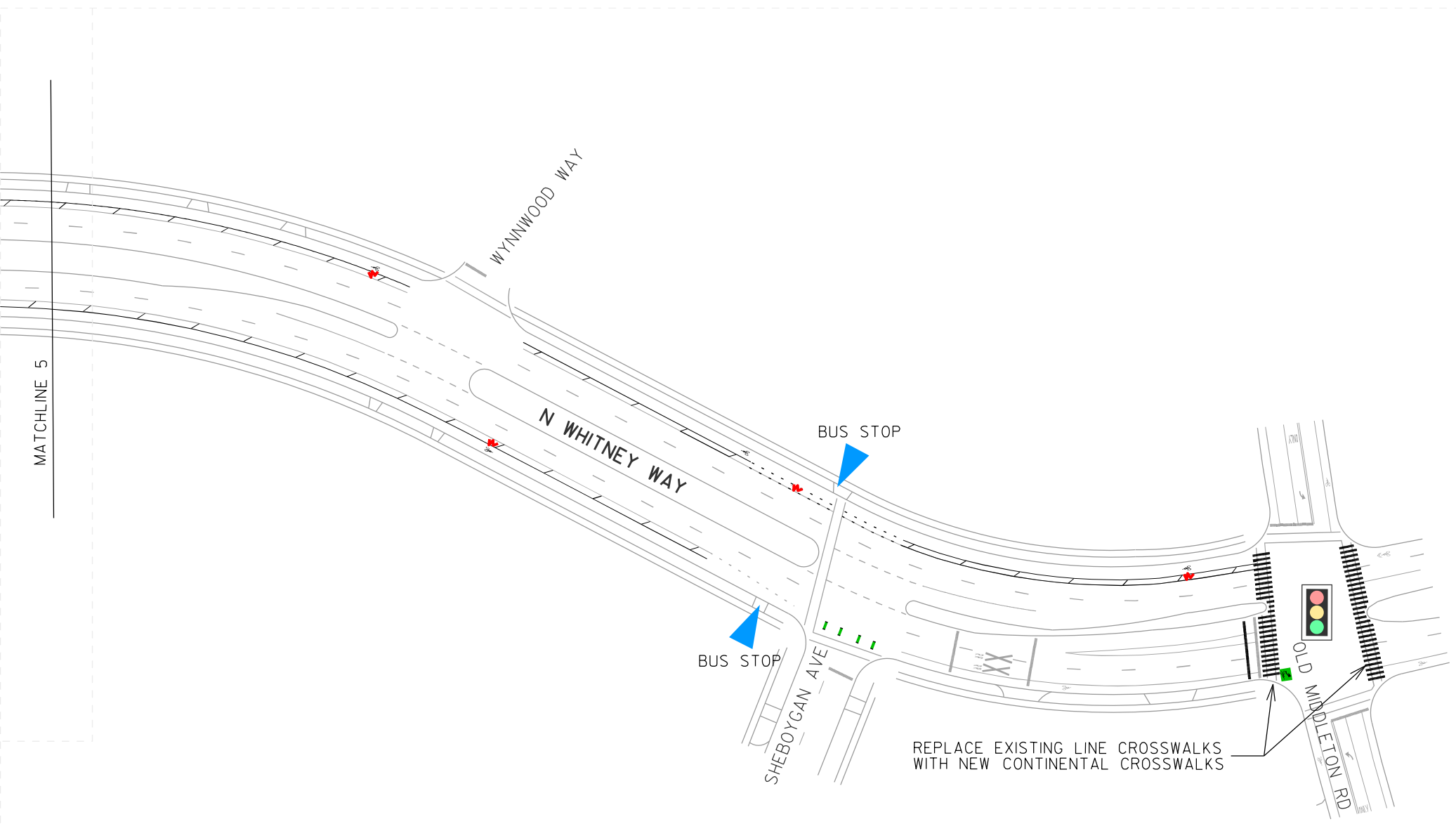
BUS STOP

BUS STOP

40' (TYP.)

NEW 12" CROSSWALKS

NEW CONTINENTAL CROSSWALK
NEW PEDESTRIAN RAMP



REPLACE EXISTING LINE CROSSWALKS WITH NEW CONTINENTAL CROSSWALKS