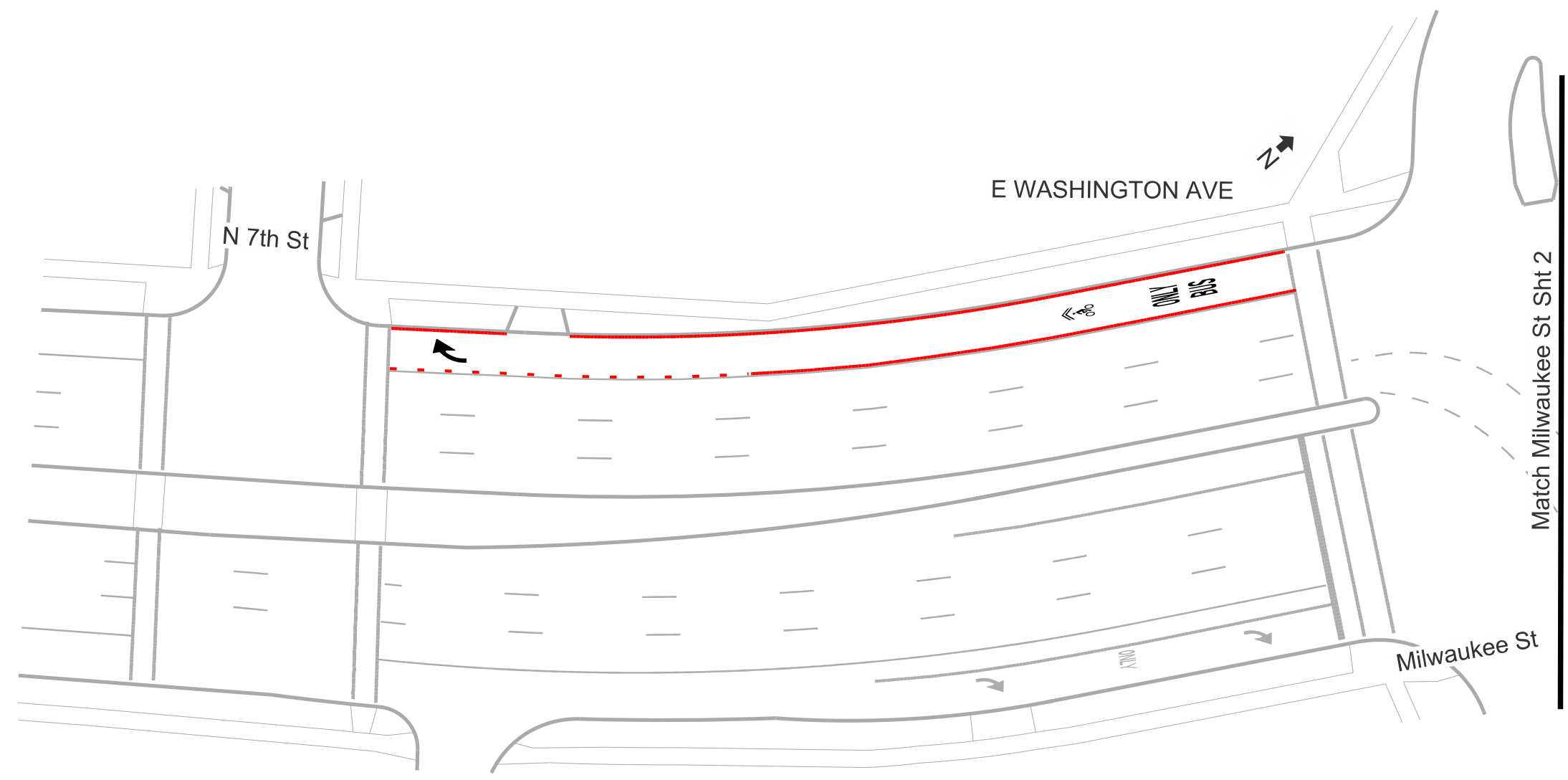


Seventh St - Aberg Ave  
Seventh St to Milwaukee St CITY OF MADISON

PLOT SCALE:  
PLOT NAME:  
REV. DATE:  
ORIGINATOR: CITY OF MADISON, TRAFFIC ENG. DIV.



Seventh St - Aberg Ave

Milwaukee St to East

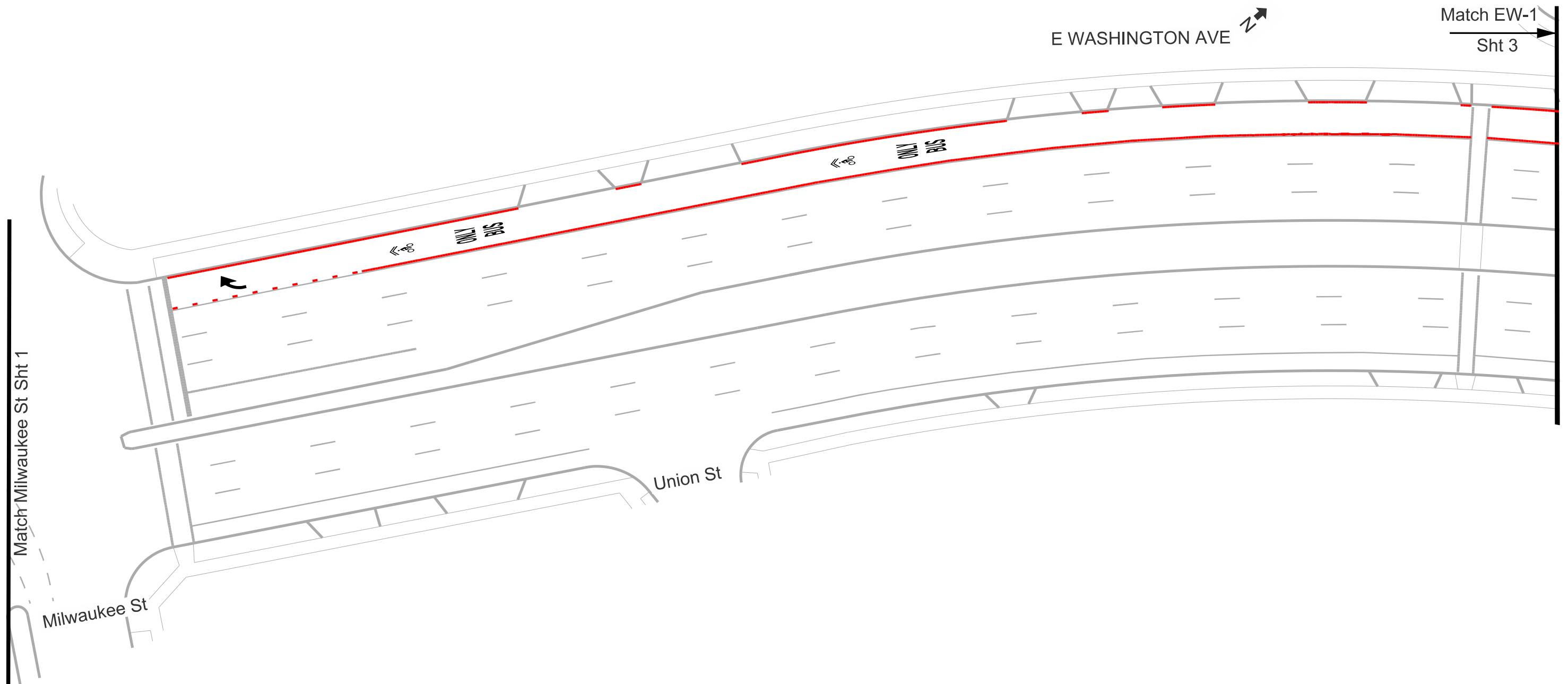
CITY OF MADISON

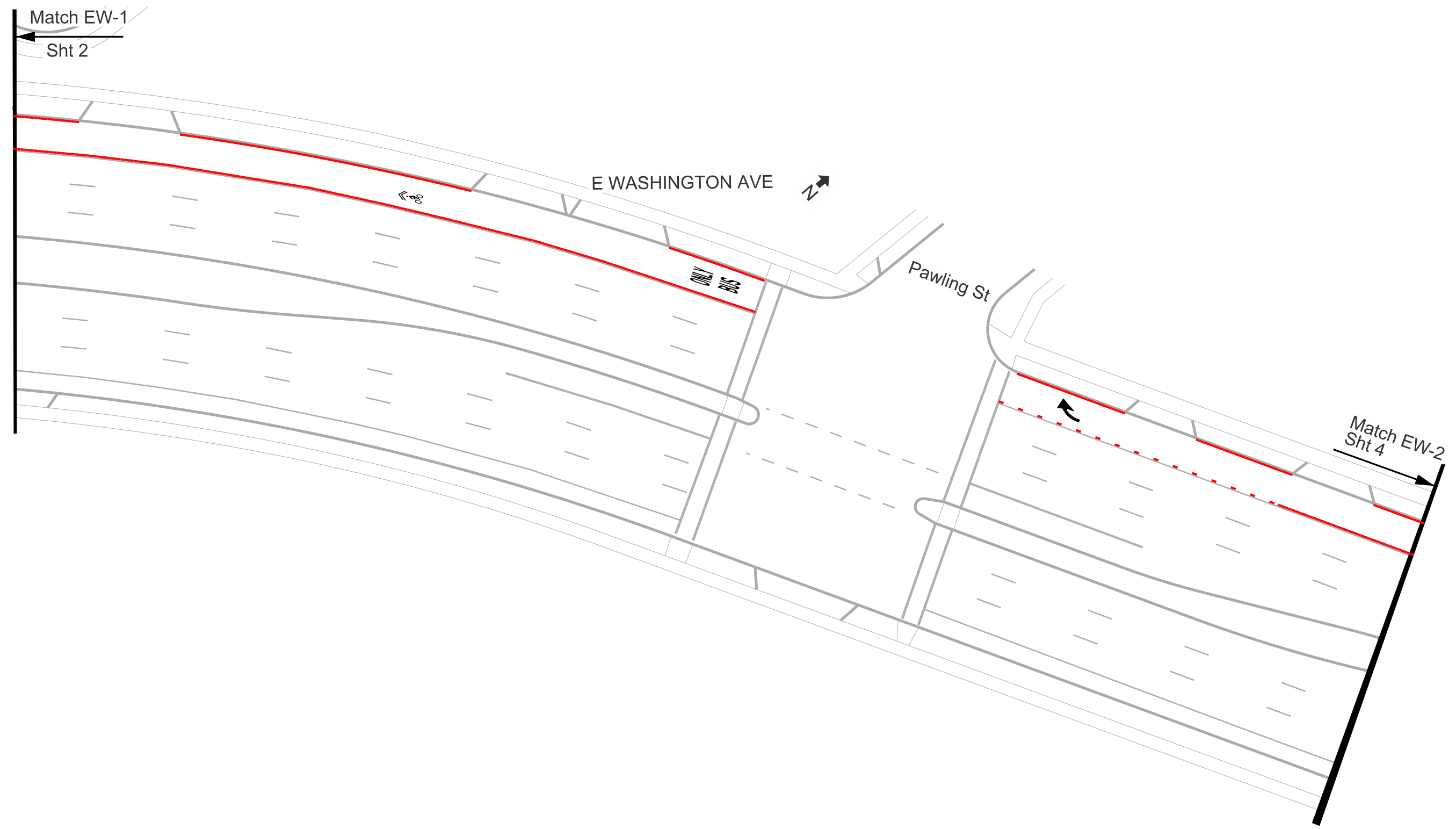
PLOT SCALE:

PLOT NAME:

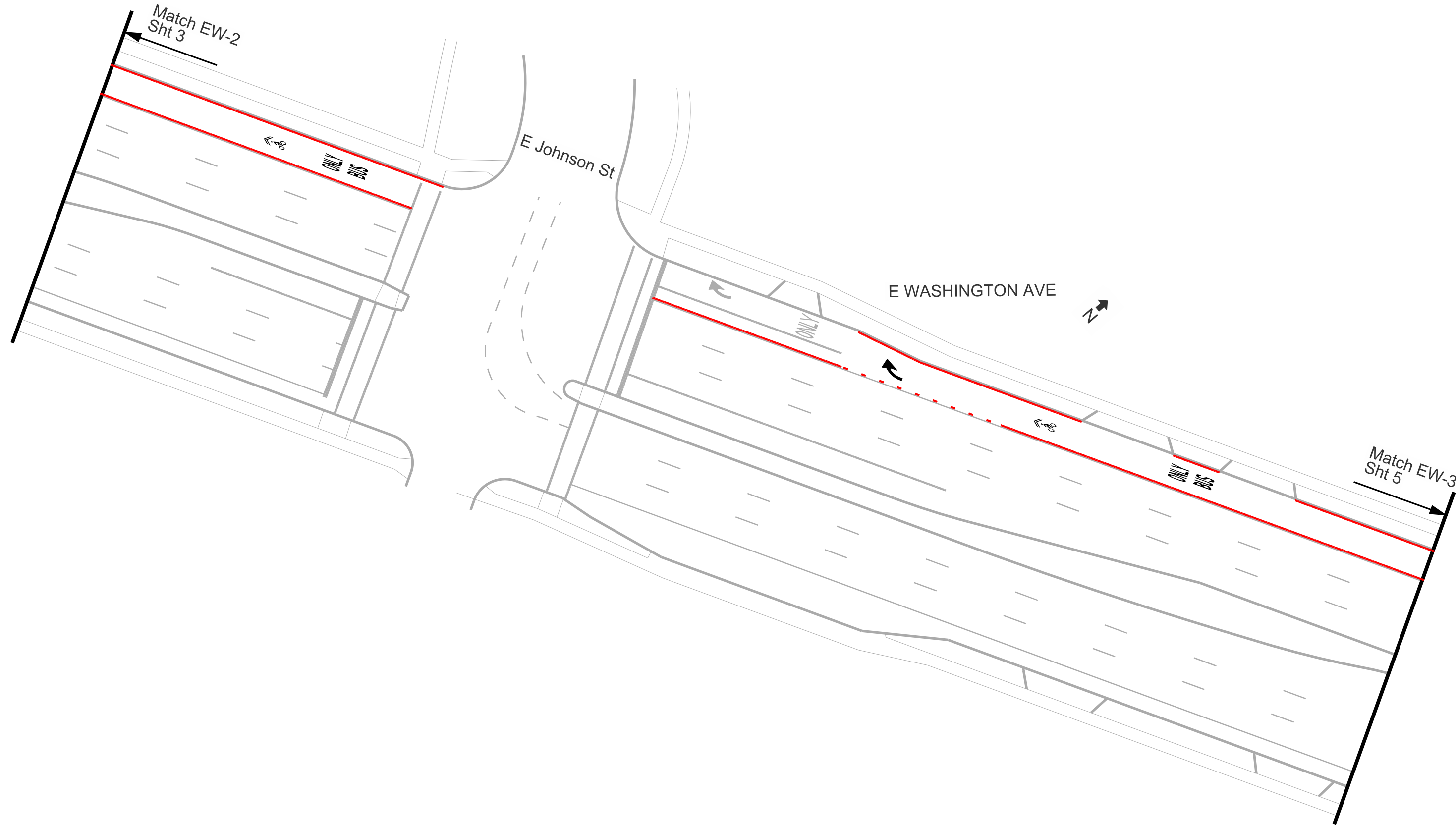
REV. DATE:

ORIGINATOR: CITY OF MADISON, TRAFFIC ENG. DIV.





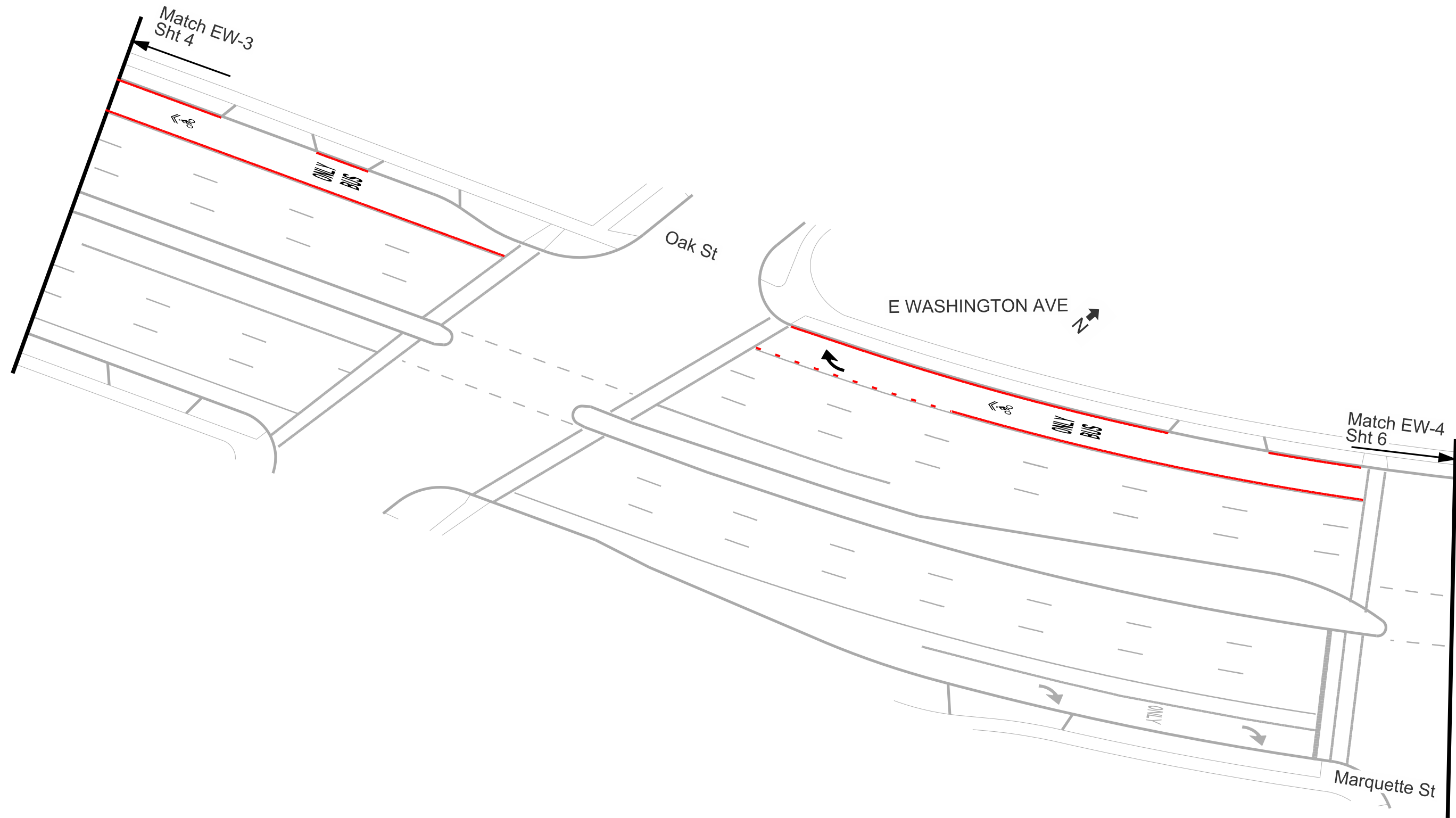
PLOT SCALE:  
 PLOT NAME:  
 REV. DATE:  
 ORIGINATOR: CITY OF MADISON, TRAFFIC ENG. DIV.



PLOT SCALE:  
 PLOT NAME:  
 REV. DATE:  
 ORIGINATOR: CITY OF MADISON, TRAFFIC ENG. DIV.

Seventh St - Aberg Ave

E of E Johnson St to Marquette St CITY OF MADISON



PLOT SCALE:

PLOT NAME:

REV. DATE:

ORIGINATOR: CITY OF MADISON, TRAFFIC ENG. DIV.

Seventh St - Aberg Ave

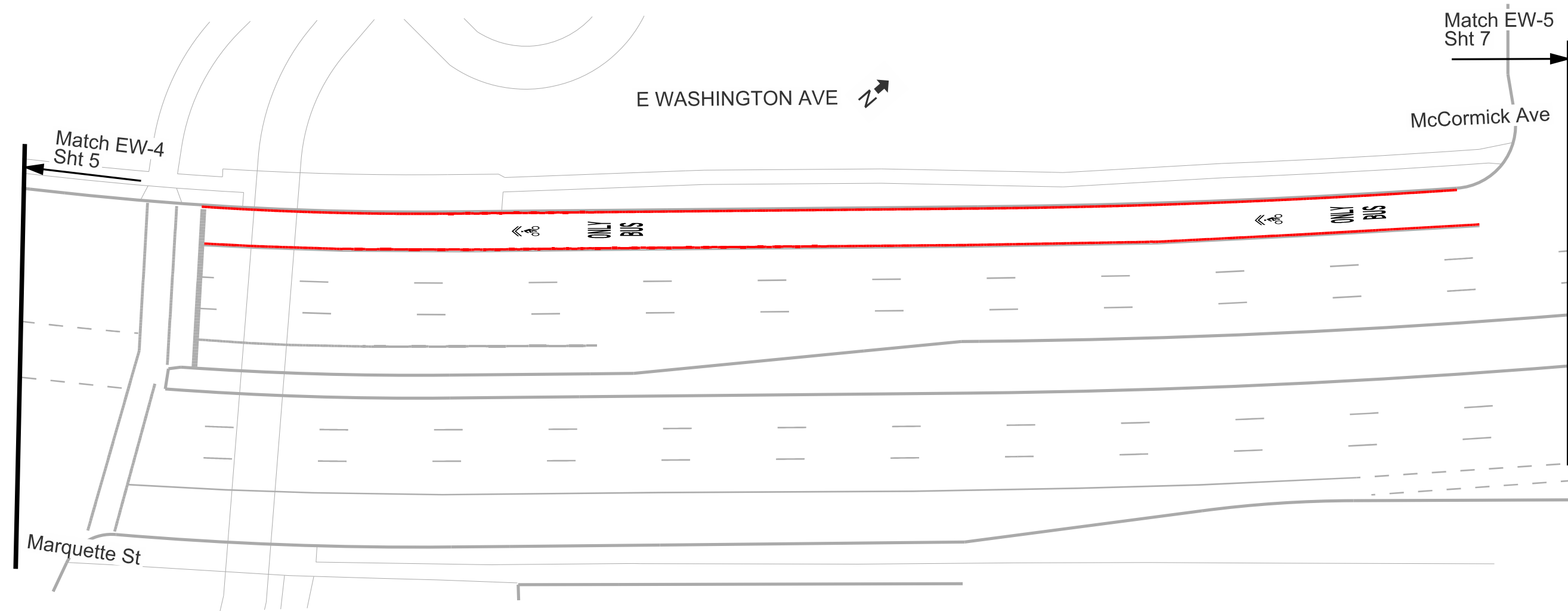
Marrquette St to McCormick Ave CITY OF MADISON

PLOT SCALE:

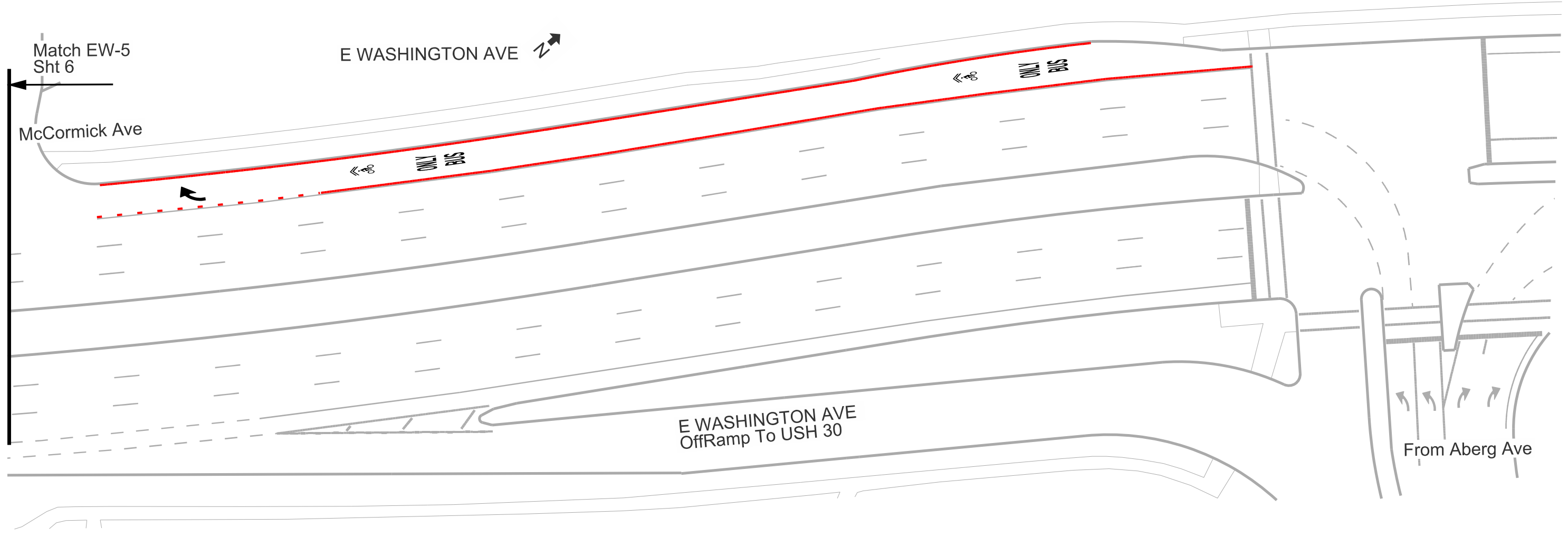
PLOT NAME:

REV. DATE:

ORIGINATOR: CITY OF MADISON, TRAFFIC ENG. DIV.



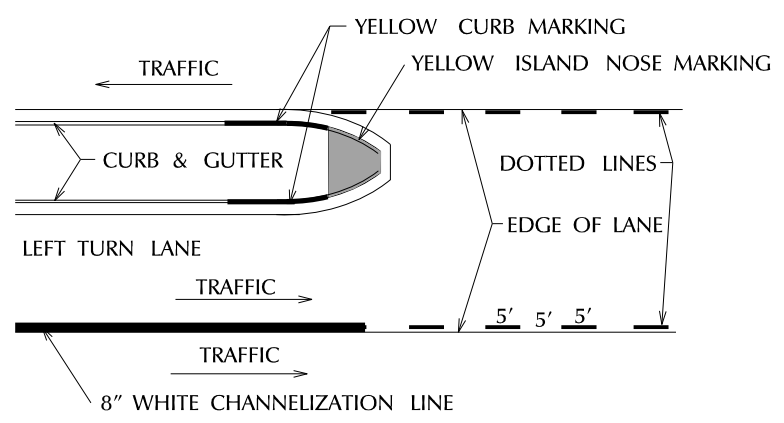
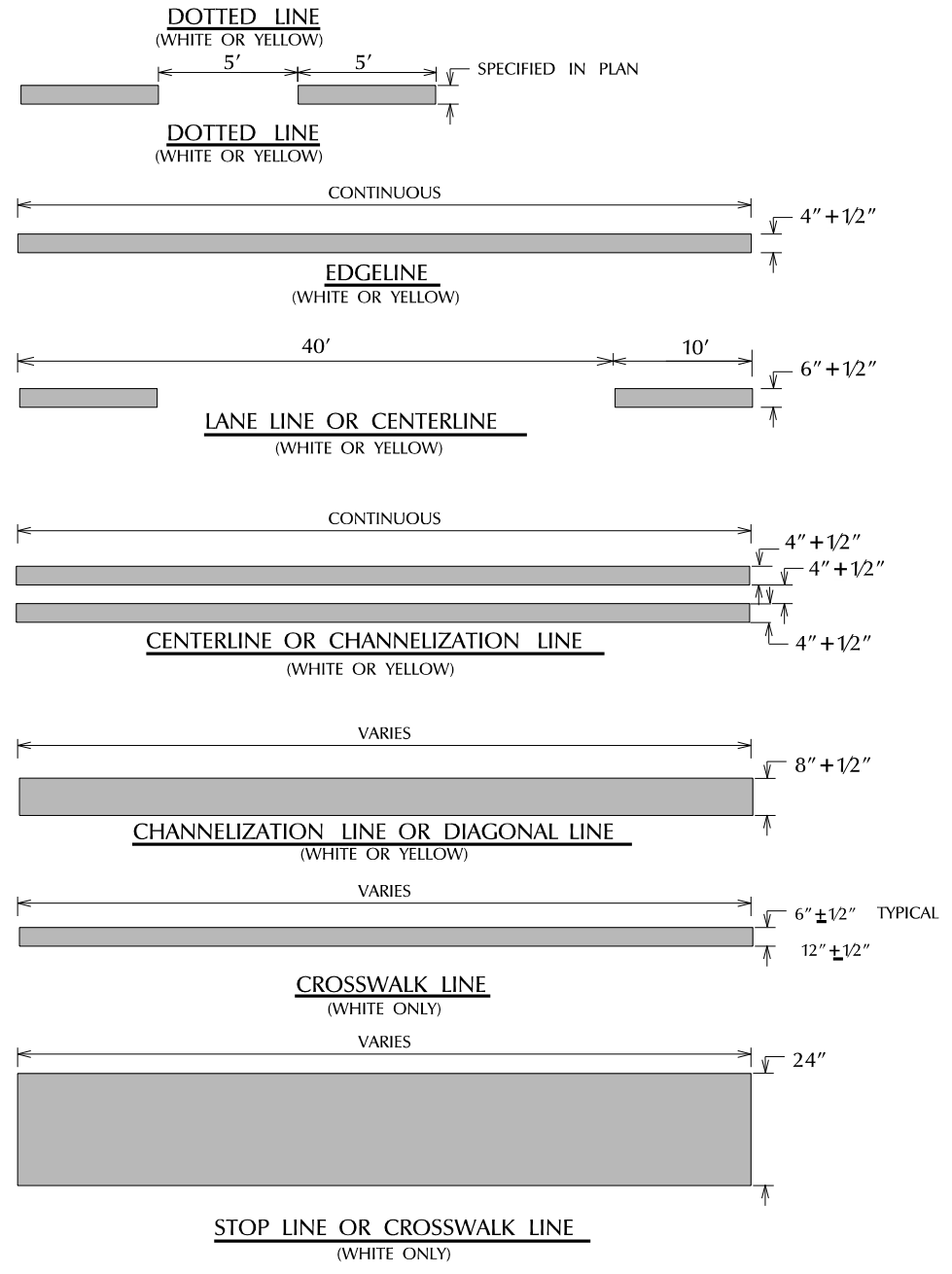
PLOT SCALE:  
PLOT NAME:  
REV. DATE:  
ORIGINATOR: CITY OF MADISON, TRAFFIC ENG. DIV.



Pavement Marking Details

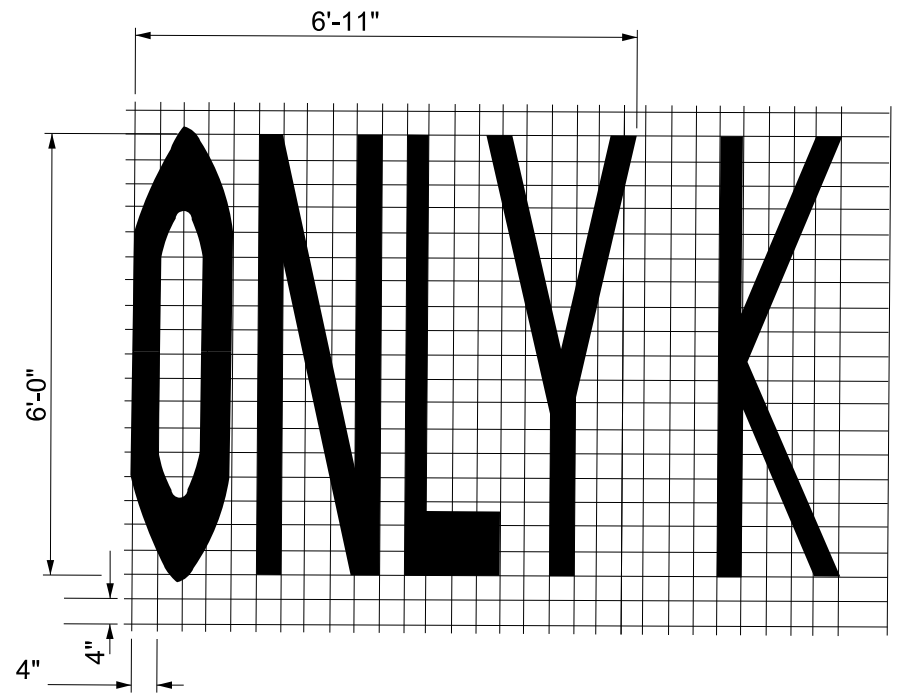
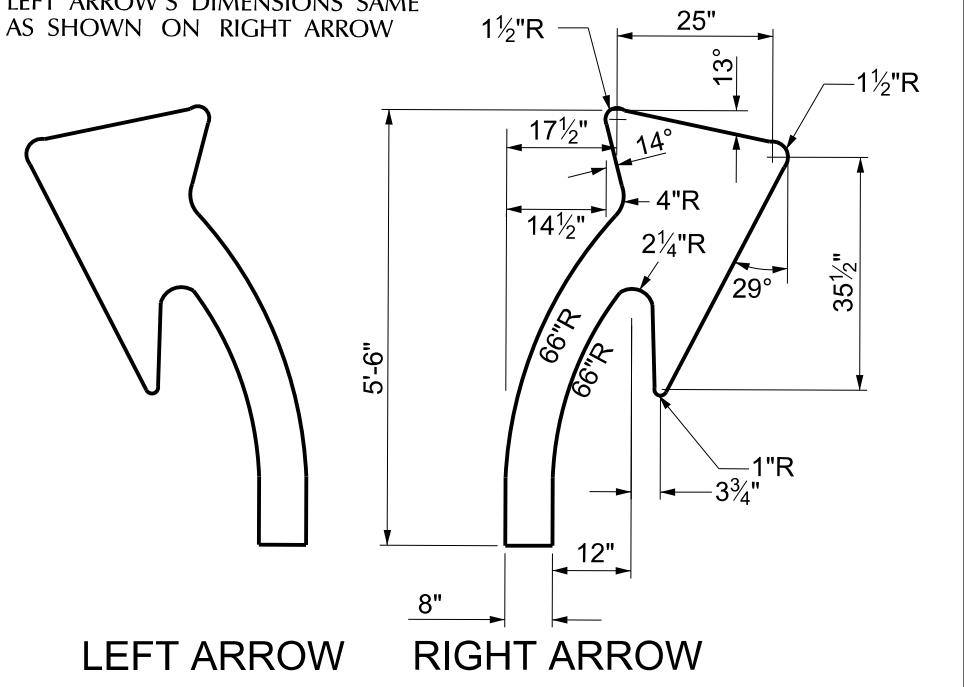
CITY OF MADISON

PERMANENT PAVEMENT MARKINGS

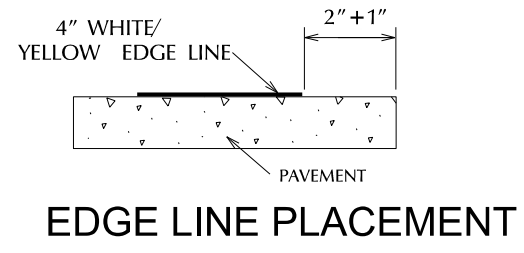
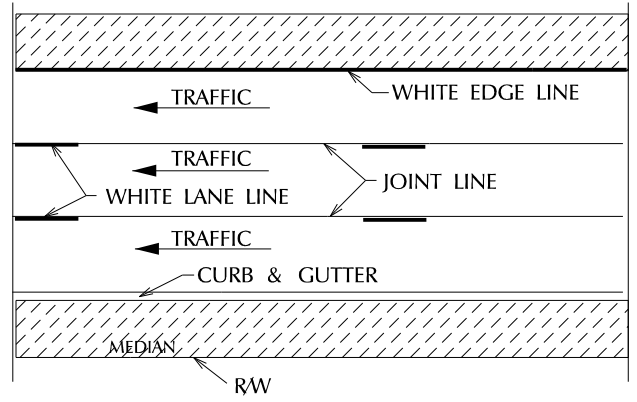


**LEFT TURN LANE**

LEFT ARROW'S DIMENSIONS SAME AS SHOWN ON RIGHT ARROW



WORD LEGEND



**MARKING PLACEMENT DETAIL**

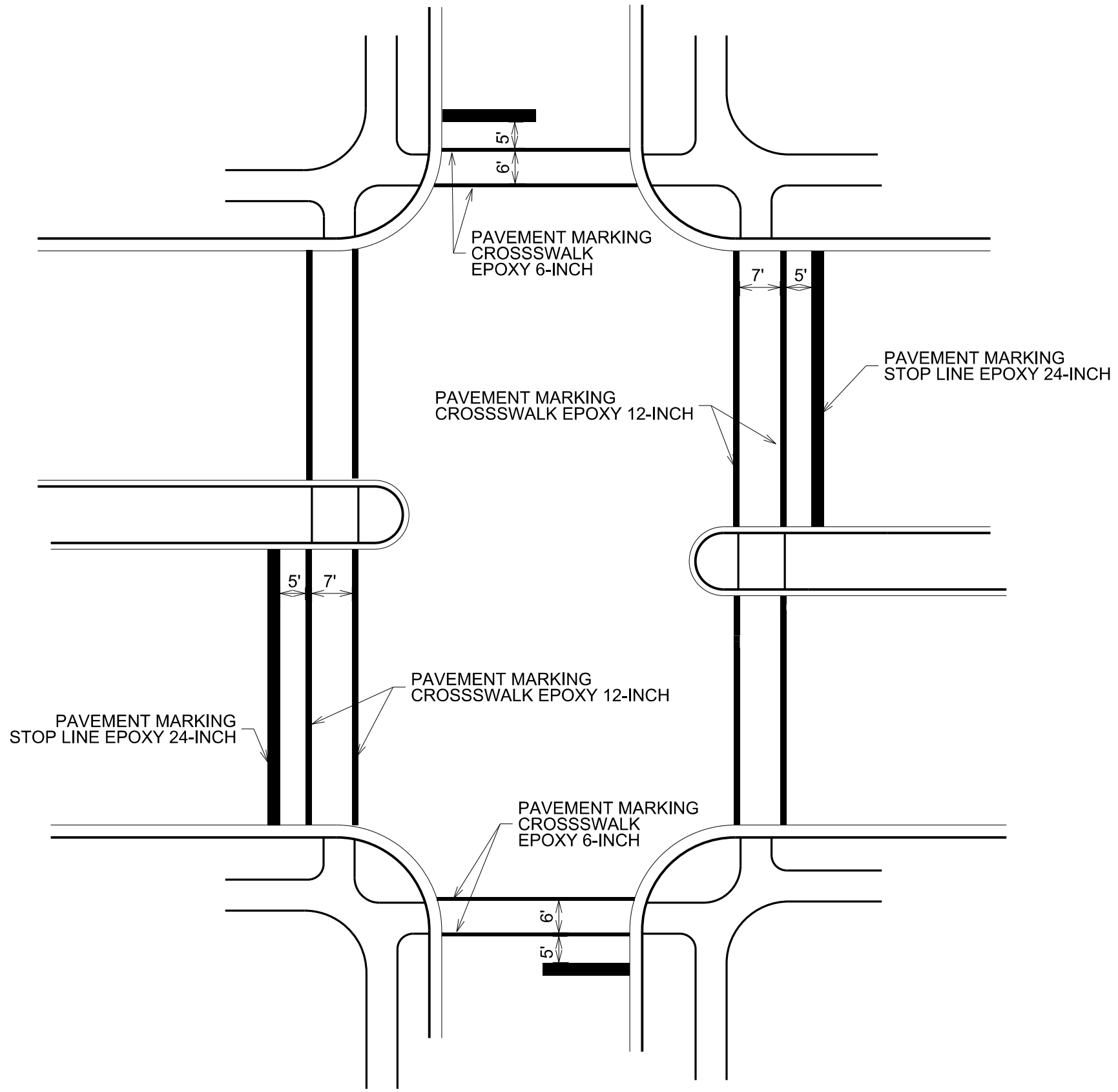
PLOT SCALE:  
PLOT NAME:  
REV. DATE:  
ORIGINATOR: CITY OF MADISON, TRAFFIC ENG. DIV.



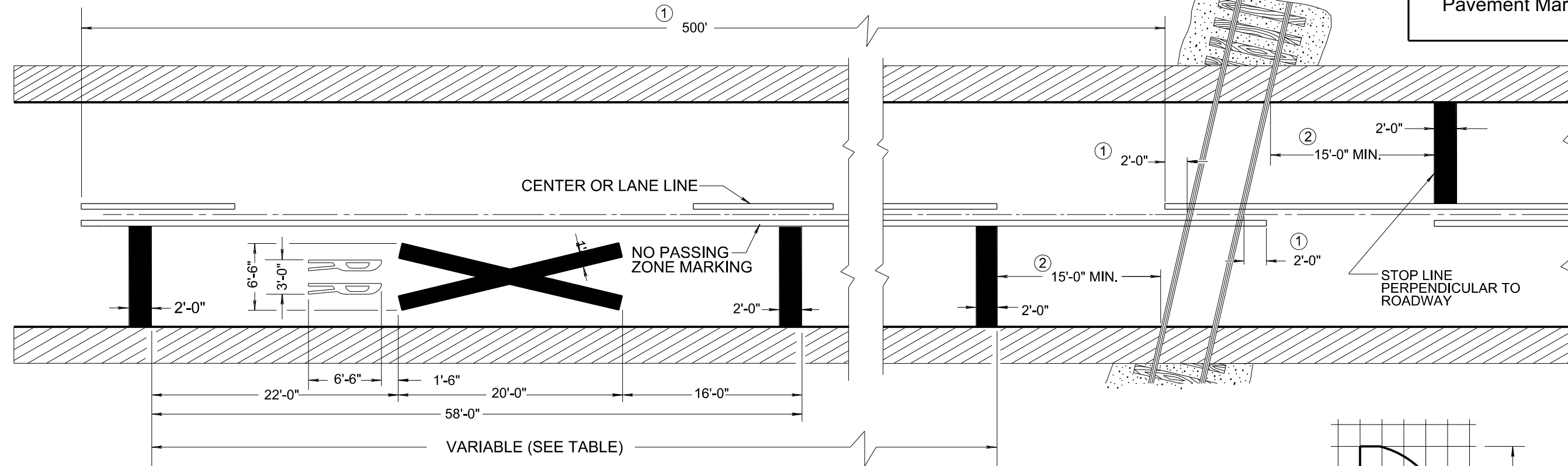
Pavement Marking Details

CITY OF MADISON

PLOT SCALE:  
PLOT NAME:  
REV. DATE:  
ORIGINATOR: CITY OF MADISON, TRAFFIC ENG. DIV.



STANDARD CROSSWALK DETAIL



RR PAVEMENT MARKING

GENERAL NOTES

DETAILS OF CONSTRUCTION, MATERIALS, AND WORKMANSHIP NOT SHOWN ON THIS DRAWING SHALL CONFORM TO THE PERTINENT REQUIREMENTS OF THE STANDARD SPECIFICATIONS AND THE APPLICABLE SPECIAL PROVISIONS.

THE DISTANCE FROM THE RAILROAD CROSSING MARKING TO THE NEAREST TRACK WILL VARY ACCORDING TO THE APPROACH SPEED AND THE SIGHT DISTANCE OF THE VEHICULAR TRAFFIC. DIMENSIONS SHOWN IN THE TABLE SHALL BE USED UNLESS OTHERWISE SHOWN ON THE PLANS.

A THREE-LANE ROADWAY SHOULD BE MARKED WITH A CENTERLINE FOR TWO-LANE APPROACH OPERATION ON THE APPROACH TO A CROSSING.

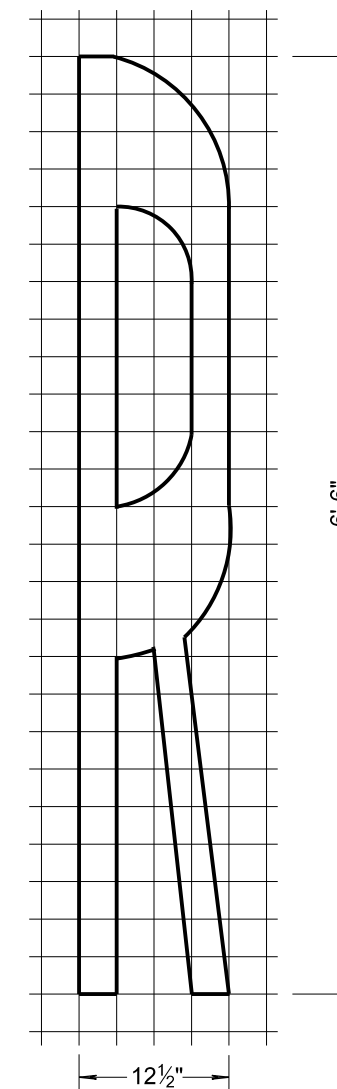
ON MULTI-LANE ROADS THE TRANSVERSE BANDS SHOULD EXTEND ACROSS ALL APPROACH LANES, AND INDIVIDUAL R X R SYMBOLS SHOULD BE USED IN EACH APPROACH LANE. ALL LETTERS AND SYMBOLS SHALL BE IN CONFORMANCE WITH THE "STANDARD ALPHABETS FOR HIGHWAY SIGNS AND PAVEMENT MARKINGS" (ADOPTED BY THE FEDERAL HIGHWAY ADMINISTRATION).

TRANSVERSE BANDS AND R X R SYMBOL ARE REFLECTIVE WHITE. SOLID LONGITUDINAL LINE IS REFLECTIVE YELLOW ON BIDIRECTIONAL TRAVELED WAYS AND IS OMITTED ON UNIDIRECTIONAL TRAVELED WAYS. DASHED LONGITUDINAL LINE IS REFLECTIVE YELLOW WHEN IT IS BETWEEN LANES OF TRAFFIC MOVING IN OPPOSITE DIRECTIONS AND REFLECTIVE WHITE WHEN IT IS BETWEEN LANES OF TRAFFIC MOVING IN THE SAME DIRECTION.

CENTER OR LANE LINES AND NO PASSING ZONE MARKINGS SHOWN ON THIS DRAWING ARE REQUIRED AND PAID FOR UNDER OTHER ITEMS IN THE CONTRACT.

- ① MARKING LIMITS MAY BE EXTENDED AS DIRECTED BY THE ENGINEER TO MEET ADJACENT NO PASSING ZONE MARKINGS.
- ② MINIMUM 8' TO GATE IF PRESENT.

Posted Speed (M.P.H.)	Variable Dimension (Feet)
25	150
30	200
35	250
40	325
45	400
50	475
55	550



PLOT SCALE:

PLOT NAME:

REV. DATE:

ORIGINATOR: CITY OF MADISON, TRAFFIC ENG. DIV.