



NOTES FOR BASIS OF EXISTING R/W

The existing right-of-ways of Monroe St. and Commonwealth Ave. were determined based upon:

- 1) Plat of Survey by Mark Kupsch dated Jan. 1, 1994, Dane Co. Surveyor's Office Map No. 94-0123
- 2) Plat of Survey by David Riesop dated March 9, 2016, Dane Co. Surveyor's Office Map No. 2016-00612

RELOCATION ORDER APPROVED
BY THE PLAN COMMISSION:

EXECUTIVE SECRETARY

DATE

RELOCATION ORDER APPROVED
BY THE BOARD OF PUBLIC WORKS:

EXECUTIVE SECRETARY

DATE

RELOCATION ORDER APPROVED
BY THE COMMON COUNCIL:

RES _____ FILE ID NO _____

CITY CLERK

DATE

Surveyor's Certificate

State of Wisconsin)
County of Dane) SS

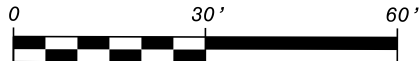
I, Jeffrey R. Quamme, Registered Land Surveyor in the State of Wisconsin, do hereby certify that I have surveyed and mapped the above platted property in accordance with the information furnished and in compliance with the requirements of Chapter AE-7, Wisconsin Administrative Code; and that the above map is an accurately scaled and dimensioned representation of such survey showing the location of the boundaries, visible buildings, if any, to the best of my knowledge and belief.

City of Madison, Wisconsin
By: Jeffrey R. Quamme


Jeffrey R. Quamme S-1922

Date

SCALE: 1"=30 FEET



GRAPHIC SCALE (feet)



NOTE: OWNER'S NAMES ARE SHOWN FOR REFERENCE PURPOSES ONLY AND ARE SUBJECT TO CHANGE PRIOR TO THE TRANSFER OF LAND INTEREST TO THE CITY OF MADISON

SCHEDULE OF INTERESTS REQUIRED						
PARCEL	OWNER NAME	RECORDED DOC. NO.	PLE AREA REQUIRED	TLE AREA REQUIRED	RELEASE OF RIGHTS	CONSENT TO OCCUPY
①	AURORA AUTO HOLDINGS, LLC	4954719	239 SQ FT 0.0055 ACRES	91 SQ FT 0.0021 ACRES		

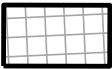
CITY OF MADISON
RELOCATION ORDER

PLAT OF LAND INTERESTS REQUIRED FOR THE CONSTRUCTION AND MAINTENANCE OF IMPROVEMENTS FOR PUBLIC STREET, BEING PART OF LOT 1, BLOCK 1, HILLINGTON GREEN, LOCATED IN THE NE 1 / 4 OF THE NE 1 / 4, OF SEC 28, T 7 N, R 9 E, CITY OF MADISON, DANE COUNTY, WI.

CITY ENGINEERING DIVISION
ENGR. PROJECT NO. 10251
REAL ESTATE PROJECT NO. 11435
COUNTY CLERK FILE NO. _____

OCTOBER 19, 2017 djs
REV.

LEGEND



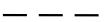
PLE FOR PUBLIC
STREET PURPOSES



TLE FOR GRADING
& SLOPING



LOT/DEED LINE



R/W LINE



SET 3/4"x24" RB
(AFTER CONSTRUCTION)



FOUND 1" IP
(UNLESS SPECIFIED)



"RECORDED AS"
INFORMATION