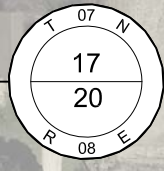


Proposed Blackhawk Water Tower Site

BEING A PART OF THE NORTHWEST 1/4 OF THE NORTHEAST 1/4 OF SECTION 20, TOWNSHIP 7 NORTH, RANGE 8 EAST, IN THE CITY OF MADISON, DANE COUNTY, WISCONSIN.

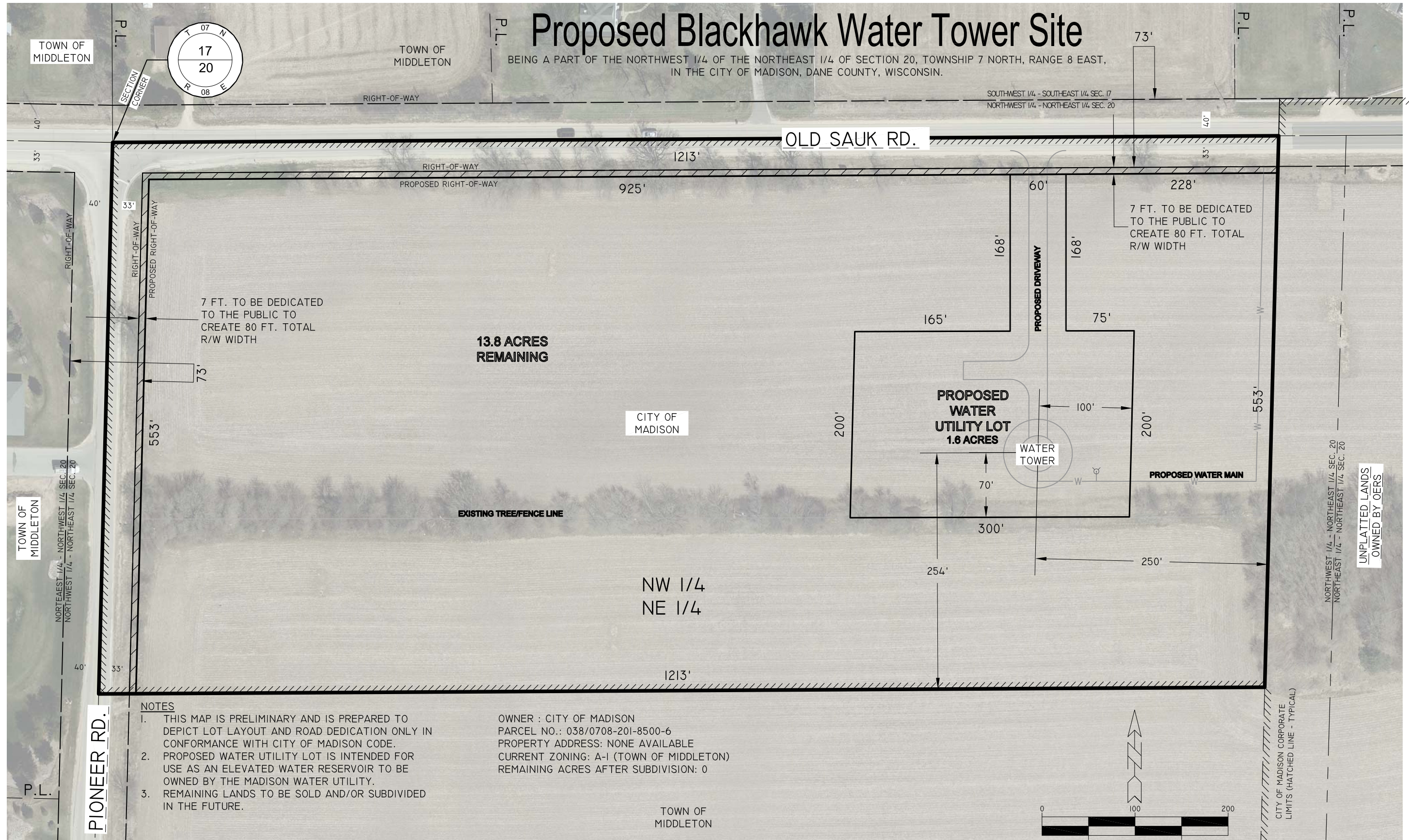


TOWN OF MIDDLETON

TOWN OF MIDDLETON

CITY OF MADISON

UNPLATTED LANDS OWNED BY OERS

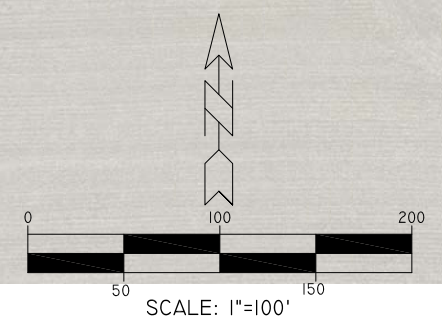


NOTES

1. THIS MAP IS PRELIMINARY AND IS PREPARED TO DEPICT LOT LAYOUT AND ROAD DEDICATION ONLY IN CONFORMANCE WITH CITY OF MADISON CODE.
2. PROPOSED WATER UTILITY LOT IS INTENDED FOR USE AS AN ELEVATED WATER RESERVOIR TO BE OWNED BY THE MADISON WATER UTILITY.
3. REMAINING LANDS TO BE SOLD AND/OR SUBDIVIDED IN THE FUTURE.

OWNER : CITY OF MADISON
 PARCEL NO.: 038/0708-201-8500-6
 PROPERTY ADDRESS: NONE AVAILABLE
 CURRENT ZONING: A-1 (TOWN OF MIDDLETON)
 REMAINING ACRES AFTER SUBDIVISION: 0

TOWN OF MIDDLETON



CITY OF MADISON CORPORATE LIMITS (HATCHED LINE - TYPICAL)