

**Firchow, Kevin**

---

**To:** Zellers, Ledell  
**Cc:** Wendt, Jay; Tucker, Matthew; Cornwell, Katherine  
**Subject:** RE: Agenda item 10 - Plan Commission

8

The site is within RP3 Area 8 - It has an estimated 801 on-street spaces with 504 (63%) in RP3. Among the 504 RP3 stalls, there were 260 active RP3 permits.

The subject site is next to Area 10 which has 1,608 on-street spaces with 1,203 (75%) in RP3. Among the 1,203 RP3 stalls, there were 425 active RP3 permits.

That was the data provided by the Parking Utility based on 2013 data. Maps are being passed out with that information.

---

**From:** Zellers, Ledell  
**Sent:** Monday, October 19, 2015 4:06 PM  
**To:** Firchow, Kevin  
**Cc:** Wendt, Jay  
**Subject:** Agenda item 10 - Plan Commission

8

Hi Kevin,

The conditional use standard for parking reduction says that the "number of residential parking permits issued for the area" should be considered. Is this area in a RP3 district? If so for what % of available spots are parking permits issued?

Thanks.  
Ledell

Alder Ledell Zellers  
608 417 9521

To subscribe to District 2 updates go to: <http://www.cityofmadison.com/council/district2/>

PARKING PERMIT INFORMATION  
- PREVIOUSLY PROVIDED .

8

# AREA 8

## Streets available for Residential Permit Parking

Streets designated for Residential Permit Parking are indicated by the area number in the lower left hand corner of the parking signs.

## 2 Hour Parking Zones (No Permit)

### Estimate of on-street parking spaces.

#### Methodology:

- > measurements taken from air photo
- > parking space length generalized to 20'

#### Results:

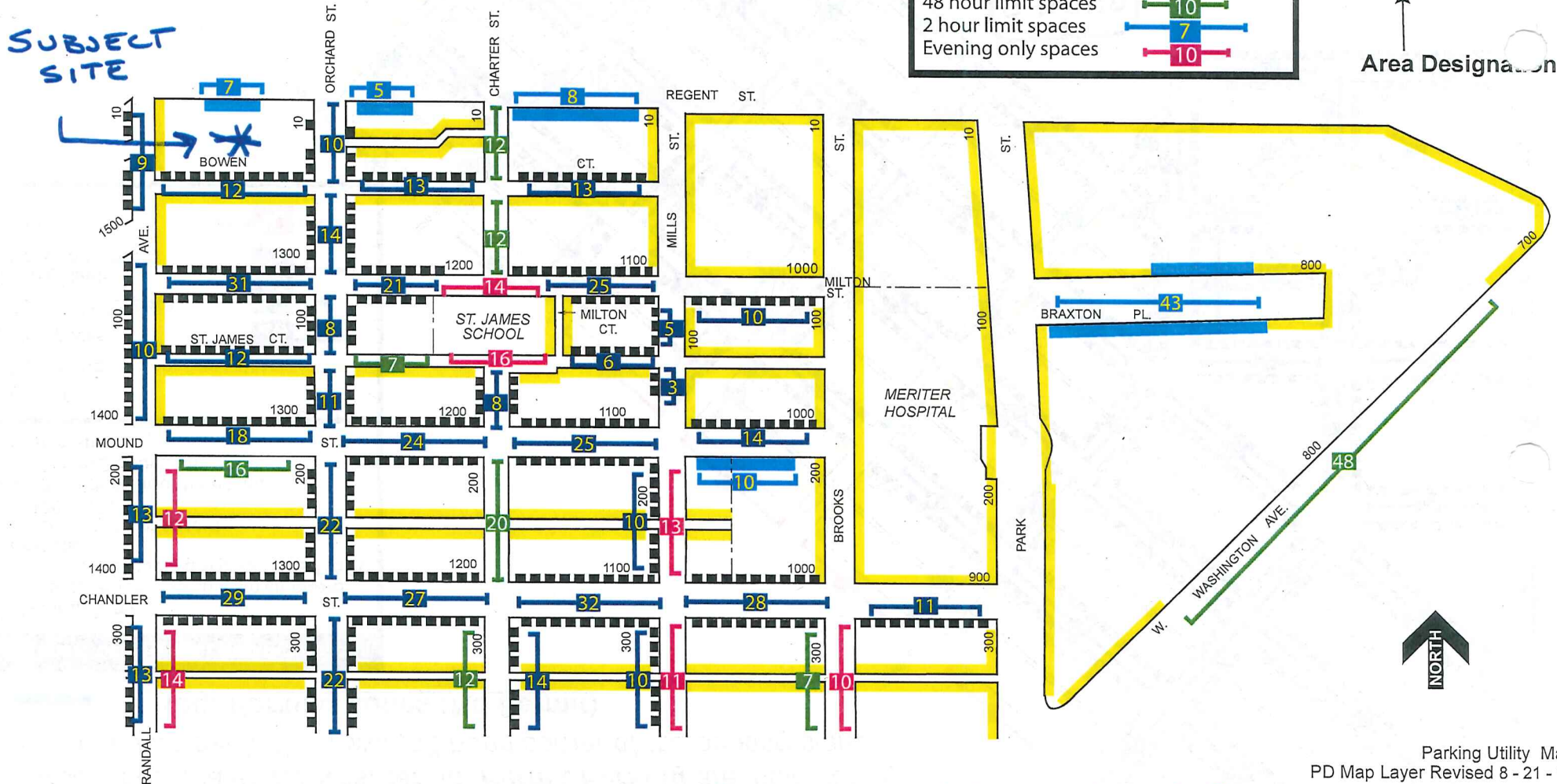
- > 801 on-street spaces
- > 504 in RP3
- > 134 with 48 hour time limit
- > 73 with 2 hour limit
- > 90 evening use only

#### Legend:

- No Parking
- RP3 spaces
- 48 hour limit spaces
- 2 hour limit spaces
- Evening only spaces



Area Designation



MAP PREPARED BY PARKING UTILITY, 2013

Parking Utility Map  
 PD Map Layer Revised 8 - 21 - 11  
 Revised 6 - 11 - 11

8



# AREA 10

## Streets available for Residential Permit Parking.

Streets designated for Residential Permit Parking are indicated by the area number in the lower left hand corner of the parking signs.

## 2 Hour Parking Zones (No Permit)

### Estimate of on-street parking spaces.

#### Methodology:

- > measurements taken from air photo
- > parking space length generalized to 20'

#### Results:

- > 1608 on-street spaces
- > 1203 in RP3
- > 332 with 48 hour time limit
- > 10 with 2 hour limit
- > 36 metered

#### Legend:

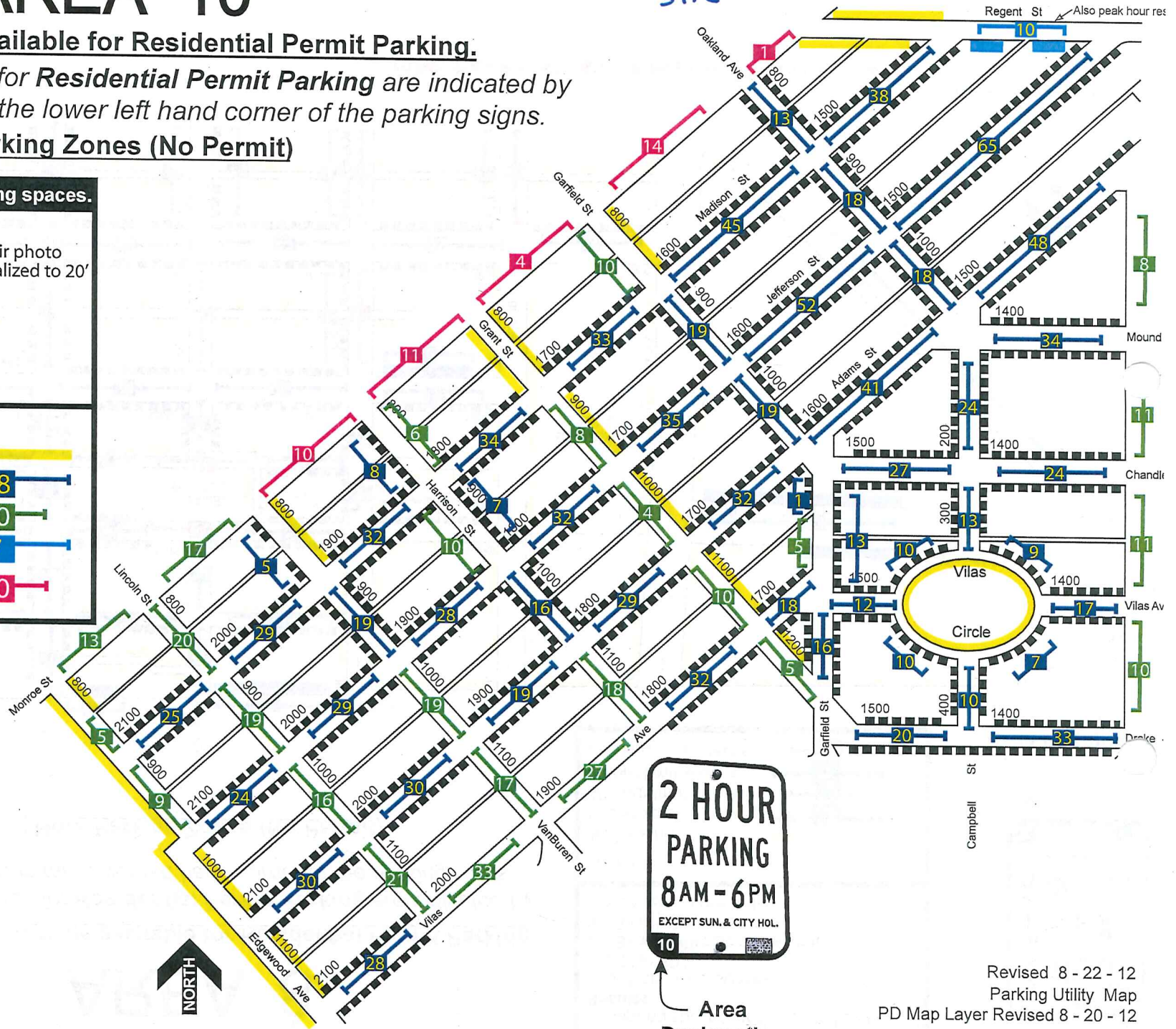
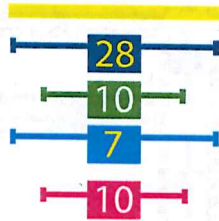
No Parking

RP3 spaces

48 hour limit spaces

2 hour limit / peak hour spaces

Meters



Area Designation

Revised 8 - 22 - 12  
 Parking Utility Map  
 PD Map Layer Revised 8 - 20 - 12

8