

NORTHWEST CORNER OF
SECTION 32-08-10
FOUND BRASS CAP
N=499,849.47
E=831,572.61

NORTH QUARTER CORNER
SECTION 32-08-10
FOUND BRASS CAP
N=499,787.12
E=834,218.10







N 88°39'00" W 2,646.22'
2,202.93'

443.29'

LINE TABLE

LINE	BEARING	DISTANCE
L-1	S88°38'26"E	20.36'
L-2	S1°50'15"W	375.89'
L-3	N88°38'26"W	17.23'
L-4	N1°21'34"E	375.88'

LEGEND

-  GOVERNMENT CORNER
-  EASEMENT LINE
-  RIGHT-OF-WAY LINE
-  SECTION LINE
-  CENTERLINE
-  PROPERTY LINE

NOTES

- BEARINGS FOR THIS MAP ARE REFERENCED TO THE WISCONSIN COUNTY COORDINATE SYSTEM, DANE COUNTY (WCCS DANE). THE NORTH LINE OF THE NORTHWEST QUARTER IS RECORDED AS, N 88°39'00" W.

LEASED LANDS

ANDERSON STREET

LEASED LANDS

SAN MH-4
(PROPOSED)

P.O.B.

SANITARY SEWER
EASEMENT "1"
DOCUMENT No.
1416749

WATER MAIN
EASEMENT "1"
DOCUMENT No.
1416749

EASEMENT AREA

7,065 SQUARE FEET
OR 0.162 ACRE

LEASED LANDS

10" HDPE (Proposed)

EDGE OF SYNTHETIC
SOCCER FIELD

10" HDPE (Proposed)

CONCRETE

STORMWATER
MANAGEMENT
FACILITIES

SAN MH-2
(PROPOSED)

STORMWATER
MANAGEMENT
FACILITIES

EXHIBIT B

CONSENT TO OCCUPY, LOCATED IN PART OF THE NORTHEAST QUARTER OF THE NORTHWEST QUARTER OF SECTION 32, TOWNSHIP 08 NORTH, RANGE 10 EAST, CITY OF MADISON, DANE COUNTY, WISCONSIN.

PREPARED BY:

PREPARED FOR:

JSD Professional Services, Inc.
Engineers • Surveyors • Planners

MADISON COLLEGE
3550 ANDERSON ST.
MADISON, WI 53704

161 HORIZON DRIVE, SUITE 101
VERONA, WISCONSIN 53593
PHONE: (608)848-5060

PROJECT NO: 15-6781A

SURVEYED BY: -

FILE NO: A-343

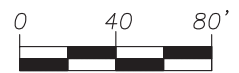
DRAWN BY: AWW

FIELDBOOK/PG: -

CHECKED BY: TJB

SHEET NO: 2 OF 2

APPROVED BY: HPJ



SCALE: 1" = 80'