

AFFIDAVIT OF MAILING


STATE OF WISCONSIN)
) ss.
COUNTY OF DANE)

Marsha A. Hacker, being first duly sworn on oath, deposes and says that:


Legistar No. 37234

1. She is an Program Assistant I with the Office of the City Engineer, City of Madison, Dane County, Wisconsin, and did on the 10th of March, at approximately 11:30 AM placed in envelopes addressed to each interested owner of respective addresses as indicated by attached assessment list, a true and correct copy of the notice of assessments for the project titled Approving plans and specifications and authorizing the Board of Public Works to advertise and receive bids for ~~Substitute Resolution Approving Plans, Specifications, and Schedule of Assessments for Utility Replacement with Resurfacing 2015 Assessment District.~~


2. She did and delivered the envelopes to the Mail Room of the Dane County Printing and Services Division, 210 Martin Luther King, Jr. Blvd., in the City of Madison, Dane County Wisconsin, for postage and depositing in the United States Mail.


Marsha A. Hacker

Subscribed and sworn to before me
this 10 day of March, 2015



Janet A Pien
Notary Public, State of Wisconsin
My Commission expires: December 29, 2017





City of Madison

City of Madison
Madison, WI 53703
www.cityofmadison.com

Master

File Number: 37234

File ID: 37234	File Type: Resolution	Status: Passed
Version: 2	Reference:	Controlling Body: BOARD OF PUBLIC WORKS
Lead Referral: BOARD OF PUBLIC WORKS	Cost:	File Created Date : 02/10/2015
File Name: Substitute Resolution Approving Plans, Specifications, and Schedule of Assessments for Utility Replacement with Resurfacing 2015 Assessment District.		Final Action: 03/03/2015

Title: ~~Approving plans and specifications and authorizing the Board of Public Works to advertise and receive bids for~~ Substitute Resolution Approving Plans, Specifications, and Schedule of Assessments for Utility Replacement with Resurfacing 2015 Assessment District. (AD. 5, 11 and 20).

Notes: S Sonntag

Code Sections:

CC Agenda Date: 03/03/2015

Indexes:

Agenda Number: 11.

Sponsors: BOARD OF PUBLIC WORKS

Effective Date: 03/05/2015

Attachments: Util w Resurf Fact Sheet-BluffStreet.pdf, Util w Resurf Fact Sheet-CameronRiva.pdf, Util w Resurf Fact Sheet-EauClaire.pdf, EAU CLAIRE BPW.pdf, KENDALL BLUFF BPW.pdf, RIVA CAMERON BPW.pdf, bpw notes.pdf, Ver 1 - PH - Utility Replace with Resurf.pdf, CC Mailing Affidavit.pdf, BPW Mail Aff.pdf

Enactment Number: RES-15-00178

Author: Rob Phillips, City Engineer

Hearing Date:

Entered by: japien@cityofmadison.com

Published Date:

Approval History

Version	Date	Approver	Action
1	02/24/2015	Craig Franklin	Approve
2	02/26/2015	Craig Franklin	Approve

History of Legislative File

Version:	Acting Body:	Date:	Action:	Sent To:	Due Date:	Return Date:	Result:

1	Engineering Division	02/10/2015	Refer	BOARD OF PUBLIC WORKS	02/18/2015	
	Action Text: This Resolution was Refer to the BOARD OF PUBLIC WORKS due back on 2/18/2015					
	Notes:					
1	BOARD OF PUBLIC WORKS	02/18/2015	RECOMMEND TO COUNCIL TO ADOPT UNDER SUSPENSION OF RULES 2.04, 2.05, 2.24 & 2.25 - PUBLIC HEARING			Pass
	Action Text: Steve Sonntag, City Engineering, presented plans and specifications. It was noted that a City Engineering Erosion Control Permit would be required.					
	There was no one from the public registered to speak.					
	A motion was made by Skidmore, seconded by Branson, to RECOMMEND TO COUNCIL TO ADOPT UNDER SUSPENSION OF RULES 2.04, 2.05, 2.24 & 2.25 - PUBLIC HEARING. The motion passed by voice vote/other.					
2	COMMON COUNCIL	03/03/2015	Adopt Under Suspension of Rules 2.04, 2.05, 2.24, and 2.25			Pass
	Action Text: A motion was made by Schmidt, seconded by DeMarb, to Adopt Under Suspension of Rules 2.04, 2.05, 2.24, and 2.25. The motion passed by voice vote/other.					
	Notes:					

Text of Legislative File 37234

Fiscal Note

Account Estimates (no engineering or contingency added):

Total Cost: \$2,184,000

City Share: \$2,144,955

Assessable Share: \$39,045

Street - 10253-402-170: \$920,000

Street-Storm - 10253-402-174: \$70,000

Storm - 10253-84-174: \$300,000

Sanitary - 10253-83-173: \$70,000

Water - 10253-86-130: \$824,000

Title

~~Approving plans and specifications and authorizing the Board of Public Works to advertise and receive bids for~~ Substitute Resolution Approving Plans, Specifications, and Schedule of Assessments for Utility Replacement with Resurfacing 2015 Assessment District. (AD. 5, 11 and 20).

Body

The Board of Public Works and the City Engineer having made reports of all proceedings in relation to the improvement of Utility Replacement with Resurfacing 2015 Assessment District. pursuant to a resolution of the Common Council, RES-14-00824, ID NO. 35997, adopted 11/24/2014, which resolution was adopted thereto, and the provisions of the Madison General Ordinances and the Wisconsin Statutes in such case made and provided, and the Common Council being fully advised.

BE IT RESOLVED:

1. That the City at large is justly chargeable with and shall pay the sum of \$2,144,955 of the entire cost of said improvement.
2. That for those eligible property owners requesting construction of a rain garden in the public right-of-way adjacent to their property shall execute the necessary waiver of special assessments on forms provided by the City Engineer;
3. That the sum assigned to each separate parcel, as indicated on the attached schedule of assessment, is hereby specially assessed upon each such parcel.
4. That the Common Council determines such special assessments to be reasonable.
5. That the work or improvement be carried out in accordance with the reports as finally approved.
6. That such work or improvement represents an exercise of the police power of the City of Madison.
7. That the plans & specifications and schedule of assessments in the Report of the Board of Public Works and the Report of the City Engineer for the above named improvement be and are hereby approved.
8. That the Board of Public Works be and is hereby authorized to advertise for and receive bids for the said improvements.
9. That the due date by which all such special assessments shall be paid in full is October 31st of the year in which it is billed, or,
10. That such special assessments shall be collected in eight (8) equal installments, with interest thereon at 3.0 percent per annum, except those special assessments paid in full on or before October 31st of that year.
11. That the Mayor and City Clerk are hereby authorized to accept dedication of lands and/or easements from the Developer/Owner for public improvements located outside of existing public fee title or easement right-of-ways.

INSTALLMENT ASSESSMENT NOTICE

Notice is hereby given that a contract has been (or is about to be) let for Adams Street, Randall Avenue and Mound Street Resurfacing Assessment District - 2015 and that the amount of the special assessment therefore has been determined as to each parcel of real estate affected thereby and a statement of the same is on file with the City Clerk; it is proposed to collect the same in eight (8) installments, as provided for by Section 66.0715 of the Wisconsin Statutes, with interest thereon at 3.0 percent per annum; that all assessments will be collected in installments as above provided except such assessments on property where the owner of the same has paid the assessment to the City Treasurer on or before the next succeeding November 1st.

NOTICE OF APPEAL RIGHTS

"Pursuant to Sec.4.09(14), Madison General Ordinances, as authorized by Sec. 66.0701(2), Wisconsin Statutes, any person against whose land a special assessment has been levied by this resolution has the right to appeal therefrom in the manner prescribed in Sec. 66.0703(12), Wisconsin Statutes, within forty (40) days of the day of the final determination of the Common Council, said date being the date of adoption of this resolution."

City of Madison Engineering Division - Schedule of Assessments

Project Name: Utility Replacement with Street Resurfacing 2015 Assessment District

Project Limits: Cameron Drive from Raymond Road to Thrush Lane; Riva Road from Thrush Lane to Prairie Road; Mulberry Circle from Mulberry Lane to west end; Mulberry Lane from Raymond Road to Riva Road; Thrush Lane from Balsam Road to Cameron Drive
Bluff Street from N Blackhawk Avenue to Ridge Street; Kendall Avenue from Ridge Street to N Franklin Street
 Eau Claire Avenue from Regent Street to Old Middleton Road; Cameron Drive from Raymond Road to Thrush Lane

Project ID: 53W1793

Parcel No./ Zoning	Owner's Name / Mailing Address	Situs Address	Frontage (LF)	Street Reconstruction Items									Sanitary Sewer Items				Storm Sewer Items				TOTAL ASSMNT	
				Remove and Replace Sidewalk @ \$5.00 per SF			Remove and Replace Drive Apron @ \$6.00 per SF		Remove and Replace Asphalt Drive/Terrace @ \$40.00 per SY		Remove and Replace Curb and Gutter @ \$25.00 per LF			Sanitary Sewer Reconnection @ \$350.00 each		Remove and Replace Sanitary Lateral @ \$25.00 per LF		Private Connections Type 1 @ \$1,500.00 each		Private Connections Type 2 @ \$2,000.00 each		
				Factor	SF	Cost	SF	Cost	SY	Cost	Factor	LF	Cost	Each	Cost	LF	Cost	Each	Cost	Each		Cost
0709-201-1718-6 TR-C1	KLING, JASON A KATHERINE S KLING 3309 BLUFF ST MADISON WI	3309 Bluff St	70.00 L.F.	1.00	0	\$0.00	0	\$0.00	0	\$0.00	1.00	0	\$0.00	0	\$0.00	0.0	\$0.00	0	\$0.00	0	\$0.00	\$0.00
0709-201-1719-4 TR-C1	WIESE, CHRISTIANE HC31 BOX 95 CABALLO NM	3401 Bluff St	70.00 L.F.	1.00	0	\$0.00	0	\$0.00	0	\$0.00	1.00	15	\$375.00	0	\$0.00	0.0	\$0.00	0	\$0.00	0	\$0.00	\$375.00
0709-201-1720-1 TR-C1	GESSNER, BARBARA A 3405 BLUFF ST MADISON WI	3405 Bluff St	70.00 L.F.	1.00	0	\$0.00	0	\$0.00	0	\$0.00	1.00	0	\$0.00	0	\$0.00	0.0	\$0.00	0	\$0.00	0	\$0.00	\$0.00
0709-201-1721-9 TR-C1	HALLORAN, MARY C 3409 BLUFF ST MADISON WI	3409 Bluff St	70.00 L.F.	1.00	0	\$0.00	0	\$0.00	0	\$0.00	1.00	0	\$0.00	0	\$0.00	0.0	\$0.00	0	\$0.00	0	\$0.00	\$0.00
0709-201-1408-3 TR-C1	LUTZE, A FREDERICK & RUTH 3410 BLUFF ST MADISON WI	3410 Bluff St	112.75 L.F.	0.50	0	\$0.00	0	\$0.00	0	\$0.00	0.50	10	\$125.00	0	\$0.00	0.0	\$0.00	0	\$0.00	0	\$0.00	\$125.00
0709-201-1701-1 TR-C1	AYETAY, WILLIAM E A 235 DUROSE TER MADISON WI	235 Du Rose Ter	91.06 L.F.	0.50	0	\$0.00	0	\$0.00	0	\$0.00	0.50	0	\$0.00	0	\$0.00	0.0	\$0.00	0	\$0.00	0	\$0.00	\$0.00
0709-201-1508-1 TR-V1	KNUPP PROPERTIES LLC 6666 ODANA RD STE 515 MADISON WI	301 Eugenia Ave	108.00 L.F.	0.50	0	\$0.00	0	\$0.00	0	\$0.00	0.50	10	\$125.00	0	\$0.00	0.0	\$0.00	0	\$0.00	0	\$0.00	\$125.00
0709-212-1512-9 TR-C2, WP-06	ROSS, PAUL L & RUTH A 318 N FRANKLIN AVE MADISON WI	318 N Franklin Ave	68.00 L.F.	0.50	0	\$0.00	0	\$0.00	0	\$0.00	0.50	0	\$0.00	0	\$0.00	0.0	\$0.00	0	\$0.00	0	\$0.00	\$0.00
0709-212-1317-3 TR-C3, WP-06	BRACE, CHRISTOPHER L & GRETCHEN A BRACE 401 N FRANKLIN AVE MADISON WI	401 N Franklin Ave	50.00 L.F.	1.00	0	\$0.00	0	\$0.00	0	\$0.00	1.00	0	\$0.00	0	\$0.00	0.0	\$0.00	0	\$0.00	0	\$0.00	\$0.00
0709-212-0810-8 TR-C2, WP-06	GIFFEY, JESSICA JOSHUA GIFFEY 402 N FRANKLIN AVE MADISON WI	402 N Franklin Ave	121.00 L.F.	0.50	0	\$0.00	0	\$0.00	0	\$0.00	0.50	10	\$125.00	0	\$0.00	0.0	\$0.00	0	\$0.00	0	\$0.00	\$125.00
0709-212-1316-5 TR-C3, WP-06	PETERSON, RYAN T 405 N FRANKLIN AVE MADISON WI	405 N Franklin Ave	45.00 L.F.	1.00	0	\$0.00	0	\$0.00	0	\$0.00	1.00	0	\$0.00	0	\$0.00	0.0	\$0.00	0	\$0.00	0	\$0.00	\$0.00
0709-212-1415-5 TR-C2, WP-06	MONSON, ERIK H & AMANDA K 2755 KENDALL AVE MADISON WI	2755 Kendall Ave	40.00 L.F.	0	0	\$0.00	0	\$0.00	0	\$0.00	1.00	0	\$0.00	0	\$0.00	0.0	\$0.00	0	\$0.00	0	\$0.00	\$0.00
0709-212-1513-7 TR-C2, WP-06	BERNAULT, FLORENCE 2811 KENDALL AVE MADISON WI	2811 Kendall Ave	55.40 L.F.	1.00	0	\$0.00	0	\$0.00	0	\$0.00	1.00	0	\$0.00	0	\$0.00	37.0	\$925.00	0	\$0.00	0	\$0.00	\$925.00
0709-212-1514-5 TR-C2, WP-06	RIDDIOUGH, TIM 2550 UNIVERSITY AVE # 421 MADISON WI	2813 Kendall Ave	60.00 L.F.	1.00	0	\$0.00	0	\$0.00	0	\$0.00	1.00	0	\$0.00	0	\$0.00	0.0	\$0.00	0	\$0.00	0	\$0.00	\$0.00

City of Madison Engineering Division - Schedule of Assessments

Project Name: Utility Replacement with Street Resurfacing 2015 Assessment District

Project Limits:

Cameron Drive from Raymond Road to Thrush Lane; Riva Road from Thrush Lane to Prairie Road; Mulberry Circle from Mulberry Lane to west end; Mulberry Lane from Raymond Road to Riva Road; Thrush Lane from Balsam Road to Cameron Drive
Bluff Street from N Blackhawk Avenue to Ridge Street; Kendall Avenue from Ridge Street to N Franklin Street
 Eau Claire Avenue from Regent Street to Old Middleton Road; Cameron Drive from Raymond Road to Thrush Lane

Project ID: 53W1793

Parcel No./ Zoning	Owner's Name / Mailing Address	Situation Address	Frontage (LF)	Street Reconstruction Items									Sanitary Sewer Items				Storm Sewer Items				TOTAL ASSMNT	
				Remove and Replace Sidewalk @ \$5.00 per SF			Remove and Replace Drive Apron @ \$6.00 per SF		Remove and Replace Asphalt Drive/Terrace @ \$40.00 per SY		Remove and Replace Curb and Gutter @ \$25.00 per LF			Sanitary Sewer Reconnection @ \$350.00 each		Remove and Replace Sanitary Lateral @ \$25.00 per LF		Private Connections Type 1 @ \$1,500.00 each		Private Connections Type 2 @ \$2,000.00 each		
				Factor	SF	Cost	SF	Cost	SY	Cost	Factor	LF	Cost	Each	Cost	LF	Cost	Each	Cost	Each		Cost
0709-201-1722-7 TR-C1	LOWE, CHRISTOPHER T & LAURA J LOWE 225 N BLACKHAWK AVE MADISON WI	225 N Blackhawk Ave	80.00 L.F.	0.50		\$0.00	0	\$0.00	0	\$0.00	0.50		\$0.00	0	\$0.00	0.0	\$0.00	0	\$0.00	0	\$0.00	\$0.00
0709-201-1407-5 TR-C1	BLANKENHEIM REV TR, T & P 307 N BLACKHAWK AVE MADISON WI	307 N Blackhawk Ave	110.00 L.F.	0.50	0	\$0.00	0	\$0.00	0	\$0.00	0.50	10	\$125.00	0	\$0.00	0.0	\$0.00	0	\$0.00	0	\$0.00	\$125.00
0709-212-1610-1 TR-C3	GREST, SUMMER REBECCA DAWN LAIRD 2910 BLUFF ST MADISON WI	2910 Bluff St	65.05 L.F.	1.00		\$0.00	0	\$0.00	0	\$0.00	1.00	0	\$0.00	0	\$0.00	0.0	\$0.00	0	\$0.00	0	\$0.00	\$0.00
0709-212-1609-4 TR-C3	HOLLEY, GREGORY C & MINA LRMC CMR 402 BOX 1430 APO AE	2916 Bluff St	57.45 L.F.	1.00	0	\$0.00	0	\$0.00	0	\$0.00	1.00	0	\$0.00	0	\$0.00	0.0	\$0.00	0	\$0.00	0	\$0.00	\$0.00
0709-212-1608-6 TR-C3	VINCENT, ROBERT K 5530 DEVONSHIRE CT RICHMOND VA	2918 Bluff St	49.40 L.F.	1.00	0	\$0.00	0	\$0.00	0	\$0.00	1.00	0	\$0.00	0	\$0.00	0.0	\$0.00	0	\$0.00	0	\$0.00	\$0.00
0709-212-1607-8 TR-C3	HEISLER, DIANA ALICE & E T BLANK & C W BLANK II 6632 BOULDER LN MIDDLETON WI	2922 Bluff St	44.00 L.F.	1.00	0	\$0.00	0	\$0.00	0	\$0.00	1.00	0	\$0.00	0	\$0.00	0.0	\$0.00	0	\$0.00	0	\$0.00	\$0.00
0709-212-1606-0 TR-C2	AUSTIN, KATHERINE B JACOB B AUSTIN 2926 BLUFF ST MADISON WI	2926 Bluff St	88.00 L.F.	1.00	0	\$0.00	0	\$0.00	0	\$0.00	1.00	0	\$0.00	0	\$0.00	0.0	\$0.00	0	\$0.00	0	\$0.00	\$0.00
0709-212-1605-2 TR-C2	CROWTHER, CHANCELLOR L 2934 BLUFF ST MADISON WI	2934 Bluff St	44.00 L.F.	1.00	0	\$0.00	0	\$0.00	0	\$0.00	1.00	0	\$0.00	0	\$0.00	0.0	\$0.00	0	\$0.00	0	\$0.00	\$0.00
0709-212-1604-4 TR-C2	BRAITHWAITE, ALLEN ELLEN L BRAITHWAITE W7614 TEETER RD POYNETTE WI	2938 Bluff St	44.00 L.F.	1.00	0	\$0.00	0	\$0.00	0	\$0.00	1.00	0	\$0.00	0	\$0.00	0.0	\$0.00	0	\$0.00	0	\$0.00	\$0.00
0709-212-1603-6 TR-C2	VANDE HEY, TIMOTHY J 1717 CENTURY CIR APT 311 SAINT PAUL MN	2942 Bluff St	49.00 L.F.	1.00	0	\$0.00	0	\$0.00	0	\$0.00	1.00	0	\$0.00	0	\$0.00	0.0	\$0.00	0	\$0.00	0	\$0.00	\$0.00
0709-212-1602-8 TR-C2	READY LIVING TRUST, C & A C & A READY, TRUSTEES 3002 BLUFF ST MADISON WI	3002 Bluff St	63.10 L.F.	1.00	0	\$0.00	0	\$0.00	0	\$0.00	1.00	0	\$0.00	0	\$0.00	0.0	\$0.00	0	\$0.00	0	\$0.00	\$0.00
0709-212-1601-0 TR-C2	TOWNE, MARK E 3006 BLUFF ST MADISON WI	3006 Bluff St	65.40 L.F.	1.00	0	\$0.00	0	\$0.00	0	\$0.00	1.00	0	\$0.00	0	\$0.00	0.0	\$0.00	0	\$0.00	0	\$0.00	\$0.00
0709-201-1716-0 TR-C1	CHRISTENSEN, CATHERINE A 3303 BLUFF ST MADISON WI	3303 Bluff St	80.10 L.F.	0.50	0	\$0.00	0	\$0.00	0	\$0.00	0.50	0	\$0.00	0	\$0.00	0.0	\$0.00	0	\$0.00	0	\$0.00	\$0.00
0709-201-1717-8 TR-C1	MANIS, ANDREW L 3305 BLUFF ST MADISON WI	3305 Bluff St	80.10 L.F.	1.00	0	\$0.00	0	\$0.00	0	\$0.00	1.00	35	\$875.00	0	\$0.00	0.0	\$0.00	0	\$0.00	0	\$0.00	\$875.00

City of Madison Engineering Division - Schedule of Assessments

Project Name: Utility Replacement with Street Resurfacing 2015 Assessment District

Project Limits: Cameron Drive from Raymond Road to Thrush Lane; Riva Road from Thrush Lane to Prairie Road; Mulberry Circle from Mulberry Lane to west end; Mulberry Lane from Raymond Road to Riva Road; Thrush Lane from Balsam Road to Cameron Drive
Bluff Street from N Blackhawk Avenue to Ridge Street; Kendall Avenue from Ridge Street to N Franklin Street
Eau Claire Avenue from Regent Street to Old Middleton Road; Cameron Drive from Raymond Road to Thrush Lane

Project ID: 63W1793

Parcel No./ Zoning	Owner's Name / Mailing Address	Situation Address	Frontage (LF)	Street Reconstruction Items								Sanitary Sewer Items				Storm Sewer Items				TOTAL ASSMNT		
				Remove and Replace Sidewalk \$5.00 per SF			Remove and Replace Drive Apron @ \$6.00 per SF		Remove and Replace Asphalt Drive/Terrace @ \$40.00 per SY		Remove and Replace Curb and Gutter @ \$25.00 per LF			Sanitary Sewer Reconnection \$350.00 each		Remove and Replace Sanitary Lateral @ \$25.00 per LF		Private Connections Type 1 \$1,500.00 each			Private Connections Type 2 \$2,000.00 each	
				Factor	SF	Cost	SF	Cost	SY	Cost	Factor	LF	Cost	Each	Cost	LF	Cost	Each	Cost		Each	Cost
0709-212-1501-2 TR-C2, WP-06	GANN, BRETT 2817 KENDALL AVE MADISON WI	2817 Kendall Ave	67.03 L.F.	1.00	0	\$0.00	0	\$0.00	0	\$0.00	1.00	0	\$0.00	0	\$0.00	0.0	\$0.00	0	\$0.00	0	\$0.00	\$0.00
0709-212-1502-0 TR-C2, WP-06	ERSKINE, BRIAN JENNIFER SMITH 2821 KENDALL AVE MADISON WI	2821 Kendall Ave	50.30 L.F.	1.00	0	\$0.00	0	\$0.00	0	\$0.00	1.00	0	\$0.00	0	\$0.00	0.0	\$0.00	0	\$0.00	0	\$0.00	\$0.00
0709-212-1503-8 TR-C2, WP-06	MERKHOFFER, RICHARD M 2825 KENDALL AVE MADISON WI	2825 Kendall Ave	50.30 L.F.	1.00	0	\$0.00	0	\$0.00	0	\$0.00	1.00	0	\$0.00	0	\$0.00	0.0	\$0.00	0	\$0.00	0	\$0.00	\$0.00
0709-212-1612-7 TR-C3, WP-06	TOMCZAK, JOHN E 2907 MC KINLEY ST MADISON WI	2907 McKinley St	43.35 L.F.	1.00	0	\$0.00	0	\$0.00	0	\$0.00	1.00	0	\$0.00	0	\$0.00	0.0	\$0.00	0	\$0.00	0	\$0.00	\$0.00
0709-212-1613-5 TR-C3, WP-06	LUCAS, BARBARA J W 2909 MCKINLEY ST MADISON WI	2909 McKinley St	60.00 L.F.	1.00	0	\$0.00	0	\$0.00	0	\$0.00	1.00	0	\$0.00	0	\$0.00	0.0	\$0.00	0	\$0.00	0	\$0.00	\$0.00
0709-201-1608-9 TR-V1	CORCORAN, PATRICK J & CAMILLA A CORCORAN 2417 UNIVERSITY AVE MADISON WI	301 Palomino Ln	110.70 L.F.	0.50	0	\$0.00	0	\$0.00	0	\$0.00	0.50	25	\$312.50	0	\$0.00	0.0	\$0.00	0	\$0.00	0	\$0.00	\$312.50
0709-201-1509-9 TR-V1	WICKMAN, PETER J JENNIFER B WICKMAN 3102 OXFORD RD MADISON WI	302 Palomino Ln	108.00 L.F.	1.00	0	\$0.00	0	\$0.00	0	\$0.00	1.00	25	\$625.00	0	\$0.00	0.0	\$0.00	0	\$0.00	0	\$0.00	\$625.00
0709-212-1801-6 HIS-L, PR	CITY OF MADISON PARKS HOYT PARK 210 MLK JR BLVD RM 104 MADISON WI	3902 Regent St	1519.43 L.F.	1.00	0	\$0.00	0	\$0.00	0	\$0.00	1.00	100	\$2,500.00	0	\$0.00	0.0	\$0.00	0	\$0.00	0	\$0.00	\$2,500.00
0709-212-1207-6 TR-C2, WP-06	HERRIN, JOHN W KELLY HERRIN 401 RIDGE ST MADISON WI	401 Ridge St	192.85 L.F.	0.50	0	\$0.00	0	\$0.00	0	\$0.00	0.50	40	\$500.00	0	\$0.00	0.0	\$0.00	0	\$0.00	0	\$0.00	\$500.00
0709-212-1611-9 TR-C3, WP-06	RIDINCO LLC 5217 HAMMERSLEY RD MADISON WI	402 Ridge St	48.75 L.F.	0.50	0	\$0.00	0	\$0.00	0	\$0.00	0.50	0	\$0.00	0	\$0.00	0.0	\$0.00	0	\$0.00	0	\$0.00	\$0.00
0709-212-1206-8 TR-C2, WP-06	KIRBY, BARBARA M UNIVERSITY VET HOSPITAL BELFIELD DUBLIN 4 IRELAND	407 Ridge St	54.00 L.F.	1.00	0	\$0.00	0	\$0.00	0	\$0.00	1.00	0	\$0.00	0	\$0.00	0.0	\$0.00	0	\$0.00	0	\$0.00	\$0.00
0709-212-1504-6 TR-C2, WP-06	HAWKINS, MARGARET R 313 SHEPARD TER MADISON WI	313 Shepard Ter	69.89 L.F.	1.00	0	\$0.00	0	\$0.00	0	\$0.00	1.00	0	\$0.00	0	\$0.00	0.0	\$0.00	0	\$0.00	0	\$0.00	\$0.00
0709-212-1934-5 TR-C2, WP-06	MACAULAY, STEWART 314 SHEPARD TER MADISON WI	314 Shepard Ter	145.80 L.F.	1.00	0	\$0.00	0	\$0.00	0	\$0.00	1.00	0	\$0.00	0	\$0.00	0.0	\$0.00	0	\$0.00	0	\$0.00	\$0.00
0709-212-0809-1 TR-C2, WP-06	ASHLEY, BRYAN 401 SHEPARD TER MADISON WI	401 Shepard Ter	121.00 L.F.	0.50	0	\$0.00	0	\$0.00	0	\$0.00	0.50	10	\$125.00	0	\$0.00	0.0	\$0.00	0	\$0.00	0	\$0.00	\$125.00

City of Madison Engineering Division - Schedule of Assessments

Project Name: Utility Replacement with Street Resurfacing 2015 Assessment District

Project Limits: Cameron Drive from Raymond Road to Thrush Lane; Riva Road from Thrush Lane to Prairie Road; Mulberry Circle from Mulberry Lane to west end; Mulberry Lane from Raymond Road to Riva Road; Thrush Lane from Balsam Road to Cameron Drive
 Bluff Street from N Blackhawk Avenue to Ridge Street; Kendall Avenue from Ridge Street to N Franklin Street
 Eau Claire Avenue from Regent Street to Old Middleton Road; Cameron Drive from Raymond Road to Thrush Lane

Project ID: 53W1793

Parcel No./ Zoning	Owner's Name / Mailing Address	Situs Address	Frontage (LF)	Street Reconstruction Items								Sanitary Sewer Items				Storm Sewer Items				TOTAL ASSMNT				
				Remove and Replace Sidewalk \$5.00 per SF			Remove and Replace Drive Apron @ \$6.00 per SF		Remove and Replace Asphalt Drive/Terrace @ \$40.00 per SY		Remove and Replace Curb and Gutter @ \$25.00 per LF			Sanitary Sewer Reconnection \$350.00 each		Remove and Replace Sanitary Lateral @ \$25.00 per LF		Private Connections Type 1 \$1,500.00 each			Private Connections Type 2 \$2,000.00 each			
				Factor	SF	Cost	SF	Cost	SY	Cost	Factor	LF	Cost	Each	Cost	LF	Cost	Each	Cost		Each	Cost		
0709-212-1208-4 TR-C2, WP-06	HAROLDSON, ERIK L. LIZA F MASAR 402 SHEPARD TER MADISON WI	402 Shepard Ter	141.4 L.F.	0.50	0	\$0.00	0	\$0.00	0	\$0.00	0	\$0.00	0.50	20	\$250.00	0	\$0.00	0.0	\$0.00	0	\$0.00	0	\$0.00	\$250.00
0709-212-1701-8 SR-V2	QUARRY TOWN PARTNERSHIP % JSM PROPERTIES 101 N MILLS ST MADISON WI	3205 Stevens St	787.96 L.F.	1.00	0	\$0.00	0	\$0.00	0	\$0.00	1.00	175	\$4,375.00	0	\$0.00	0.0	\$0.00	0	\$0.00	0	\$0.00	0	\$0.00	\$4,375.00
TOTALS:					0	\$0.00	0	\$0.00	0	\$0.00		485	\$10,437.50	0	\$0.00	37	\$925.00	0	\$0.00	0	\$0.00	0	\$0.00	\$11,362.50

NOTE: A factor has been applied for sidewalk and curb and gutter work adjacent to lots that abut more than one street and are single-family or two-family residential dwellings.

City of Madison Engineering Division - Schedule of Assessments

Project Name: Utility Replacement with Street Resurfacing 2015 Assessment District

Project Limits: Cameron Drive from Raymond Road to Thrush Lane; Riva Road from Thrush Lane to Prairie Road; Mulberry Circle from Mulberry Lane to west end; Mulberry Lane from Raymond Road to Riva Road; Thrush Lane from Balsam Road to Cameron Drive
Bluff Street from N Blackhawk Avenue to Ridge Street; Kendall Avenue from Ridge Street to N Franklin Street
Eau Claire Avenue from Regent Street to Old Middleton Road; Cameron Drive from Raymond Road to Thrush Lane

Project ID: 53W1793

Parcel No./ Zoning	Owner's Name / Mailing Address	Situation Address	Frontage (LF)	Street Reconstruction Items								Sanitary Sewer Items				Storm Sewer Items				TOTAL ASSMNT
				Remove and Replace Sidewalk \$5.00 per SF		Remove and Replace Drive Apron @ \$6.00 per SF		Remove and Replace Asphalt Drive/Terrace @ \$40.00 per SY		Remove and Replace Curb and Gutter @ \$25.00 per LF		Sanitary Sewer Reconnection \$350.00 each		Remove and Replace Sanitary Lateral @ \$25.00 per LF		Private Connections Type 1 \$1,500.00 each		Private Connections Type 2 \$2,000.00 each		
				SF	Cost	SF	Cost	SY	Cost	LF	Cost	Each	Cost	LF	Cost	Each	Cost	Each	Cost	
0709-191-1314-5 PD	UNIV OF WIS REGENTS VAN HISE HALL #1860 1220 LINDEN DR MADISON WI	5002 Buffalo Trl	150.14 L.F.	0	\$0.00	0	\$0.00	0	\$0.00	0	\$0.00	0	\$0.00	0.0	\$0.00	0	\$0.00	0	\$0.00	\$0.00
0709-191-0514-2 SR-C1	HILL FARM SWIM CLUB INC PO BOX 5004 MADISON WI	2 N Eau Claire Ave	339.20 L.F.	0	\$0.00	0	\$0.00	0	\$0.00	15	\$375.00	0	\$0.00	0.0	\$0.00	0	\$0.00	0	\$0.00	\$375.00
0709-202-1001-3 CN	CITY OF MADISON PARKS RENNEBOHM PARK 210 MLK JR BLVD RM 104 MADISON WI	115 N Eau Claire Ave	838.09 L.F.	125	\$625.00	0	\$0.00	0	\$0.00	0	\$0.00	0	\$0.00	0.0	\$0.00	0	\$0.00	0	\$0.00	\$625.00
0709-191-0101-7 SR-V2	EIGHT & EIGHT PARTNERSHIP 2317 S STOUTHTON RD MADISON WI	530 N Eau Claire Ave	150.00 L.F.	25	\$125.00	130	\$780.00	0	\$0.00	70	\$1,750.00	0	\$0.00	0.0	\$0.00	0	\$0.00	0	\$0.00	\$2,655.00
0709-202-0303-4 SE	AMERICAN NATIONAL RED CROSS 4860 SHEBOYGAN AV MADISON WI	4860 Sheboygan Ave	539.08 L.F.	0	\$0.00	0	\$0.00	0	\$0.00	30	\$750.00	0	\$0.00	0.0	\$0.00	0	\$0.00	0	\$0.00	\$750.00
0709-202-0401-6 TR-U2	BRAND CAROLINA APTS LLC MOHS CAROLINA APTS LLC 2 E MIFFLIN ST STE 901 MADISON WI	4901 Sheboygan Ave	523.77 L.F.	75	\$375.00	115	\$690.00	0	\$0.00	20	\$500.00	0	\$0.00	0.0	\$0.00	0	\$0.00	0	\$0.00	\$1,565.00
0709-191-1315-3 PD	MONTICELLO APARTMENTS LLP % BRAND & MOHS 2 E MIFFLIN ST STE 901 MADISON WI	5001 Sheboygan Ave	837.69 L.F.	0	\$0.00	110	\$660.00	0	\$0.00	130	\$3,250.00	0	\$0.00	0.0	\$0.00	0	\$0.00	0	\$0.00	\$3,910.00
0709-191-0108-3 SR-V2, WP-14	CHAPEL HILL % OPITZ MANAGEMENT INC 502 N EAU CLAIRE AVE MADISON WI	5002 Sheboygan Ave	374.77 L.F.	0	\$0.00	0	\$0.00	0	\$0.00	15	\$375.00	0	\$0.00	0.0	\$0.00	0	\$0.00	0	\$0.00	\$375.00
TOTALS:				225	\$1,125.00	355	\$2,130.00	0	\$0.00	280	\$7,000.00	0	\$0.00	0	\$0.00	0	\$0.00	0	\$0.00	\$10,255.00

City of Madison Engineering Division - Schedule of Assessments

Project Name: Utility Replacement with Street Resurfacing 2015 Assessment District

Project Limits:

Cameron Drive from Raymond Road to Thrush Lane; Riva Road from Thrush Lane to Prairie Road; Mulberry Circle from Mulberry Lane to west end; Mulberry Lane from Raymond Road to Riva Road; Thrush Lane from Balsam Road to Cameron Drive
Bluff Street from N Blackhawk Avenue to Ridge Street; Kendall Avenue from Ridge Street to N Franklin Street
Eau Claire Avenue from Regent Street to Old Middleton Road; Cameron Drive from Raymond Road to Thrush Lane

Project ID: 53W1793

Parcel No./ Zoning	Owner's Name / Mailing Address	Situs Address	Frontage (LF)	Street Reconstruction Items								Sanitary Sewer Items				Storm Sewer Items				TOTAL ASSMNT				
				Remove and Replace Sidewalk \$5.00 per SF			Remove and Replace Drive Apron @ \$6.00 per SF		Remove and Replace Asphalt Drive/Terrace @ \$40.00 per SY		Remove and Replace Curb and Gutter @ \$25.00 per LF			Sanitary Sewer Reconnection \$350.00 each		Remove and Replace Sanitary Lateral @ \$25.00 per LF		Private Connections Type 1 \$1,500.00 each			Private Connections Type 2 \$2,000.00 each			
				Factor	SF	Cost	SF	Cost	SY	Cost	Factor	LF	Cost	Each	Cost	LF	Cost	Each	Cost		Each	Cost		
0609-062-0315-8 SR-V1	HOUSING INITIATIVES INC 1110 RUSKIN ST MADISON WI	5638 Balsam Rd	141.21 L.F.	1.00	0	\$0.00	0	\$0.00	0	\$0.00	0	\$0.00	1.00	20	\$500.00	0	\$0.00	0.0	\$0.00	0	\$0.00	0	\$0.00	\$500.00
0608-011-0117-6 SR-C1	GALLENBERG, BERNARD J 2002 CAMERON DR MADISON WI	2002 Cameron Dr	95.00 L.F.	0.50	0	\$0.00	0	\$0.00	0	\$0.00	0	\$0.00	0.50	10	\$125.00	0	\$0.00	0.0	\$0.00	0	\$0.00	0	\$0.00	\$125.00
0609-062-0310-8 SR-V1	BISHOP, LINDA L 2005 CAMERON DR MADISON WI	2005 Cameron Dr	80.00 L.F.	1.00	0	\$0.00	0	\$0.00	0	\$0.00	0	\$0.00	1.00	35	\$875.00	0	\$0.00	0.0	\$0.00	0	\$0.00	0	\$0.00	\$875.00
0608-011-0116-8 SR-C1	MOEN, GLEN R & EUGENIA D MOEN 2006 CAMERON DR MADISON WI	2006 Cameron Dr	95.00 L.F.	1.00	0	\$0.00	0	\$0.00	4	\$160.00	1.00	10	\$250.00	0	\$0.00	0.0	\$0.00	0	\$0.00	0	\$0.00	0	\$0.00	\$254.00
0609-062-0311-6 SR-V1	CLEARY, NICHOLAS 2009 CAMERON DR MADISON WI	2009 Cameron Dr	73.84 L.F.	1.00	0	\$0.00	0	\$0.00	0	\$0.00	1.00	35	\$875.00	0	\$0.00	0.0	\$0.00	0	\$0.00	0	\$0.00	0	\$0.00	\$875.00
0608-011-0115-0 SR-C1	HENNING, SHARI L 2010 CAMERON DR MADISON WI	2010 Cameron Dr	100.22 L.F.	1.00	0	\$0.00	0	\$0.00	0	\$0.00	1.00	10	\$250.00	0	\$0.00	0.0	\$0.00	0	\$0.00	0	\$0.00	0	\$0.00	\$250.00
0609-062-0312-4 SR-V1	SPATOLA, JOHN E & THOMAS D SPATOLA 2013 CAMERON DR MADISON WI	2013 Cameron Dr	74.94 L.F.	1.00	0	\$0.00	0	\$0.00	3	\$120.00	1.00	25	\$625.00	0	\$0.00	0.0	\$0.00	0	\$0.00	0	\$0.00	0	\$0.00	\$628.00
0608-011-0114-2 SR-C1	CAMERON DRIVE LLC 600 WILLIAMSON ST MADISON WI	2016 Cameron Dr	100.00 L.F.	1.00	0	\$0.00	0	\$0.00	0	\$0.00	1.00	25	\$625.00	0	\$0.00	0.0	\$0.00	0	\$0.00	0	\$0.00	0	\$0.00	\$625.00
0609-062-0313-2 SR-V1	BRADLEY TRUST, FORREST W 2017 CAMERON DR MADISON WI	2017 Cameron Dr	75.03 L.F.	1.00	0	\$0.00	0	\$0.00	0	\$0.00	1.00	10	\$250.00	0	\$0.00	0.0	\$0.00	0	\$0.00	0	\$0.00	0	\$0.00	\$250.00
0608-011-0113-4 SR-C1	ERICKSON, PATRICIA J 2020 CAMERON DR MADISON WI	2020 Cameron Dr	100.00 L.F.	1.00	0	\$0.00	0	\$0.00	0	\$0.00	1.00	15	\$375.00	0	\$0.00	0.0	\$0.00	0	\$0.00	0	\$0.00	0	\$0.00	\$375.00
0609-062-0314-0 SR-V1	HAUGEN PROPERTIES LLC 4650 SECRET GARDEN DR MCFARLAND WI	2021 Cameron Dr	81.91 L.F.	0.50	0	\$0.00	0	\$0.00	0	\$0.00	0.50	60	\$750.00	0	\$0.00	0.0	\$0.00	0	\$0.00	0	\$0.00	0	\$0.00	\$750.00
0608-011-0206-7 SR-C1	BOWERS, MEG A DALE R BOWERS 2025 MULBERRY LN MADISON WI	2025 Mulberry Ln	150.00 L.F.	0.50	125	\$312.50	0	\$0.00	0	\$0.00	0.50	10	\$125.00	0	\$0.00	0.0	\$0.00	0	\$0.00	0	\$0.00	0	\$0.00	\$437.50
0608-011-0420-3 SR-C1	PORTER TRUST, SONIA L SONIA L PORTER, TRUSTEE 6202 PIONEER RD MADISON WI	6202 Pioneer Rd	59.00 L.F.	1.00	0	\$0.00	0	\$0.00	0	\$0.00	1.00	0	\$0.00	0	\$0.00	0.0	\$0.00	0	\$0.00	0	\$0.00	0	\$0.00	\$0.00
0608-011-0419-6 SR-C1	HAUGEN, GRETCHEN A 6206 PIONEER RD MADISON WI	6206 Pioneer Rd	70.00 L.F.	1.00	0	\$0.00	0	\$0.00	0	\$0.00	1.00	0	\$0.00	0	\$0.00	0.0	\$0.00	0	\$0.00	0	\$0.00	0	\$0.00	\$0.00

City of Madison Engineering Division - Schedule of Assessments

Project Name: Utility Replacement with Street Resurfacing 2015 Assessment District

Project Limits: Cameron Drive from Raymond Road to Thrush Lane; Riva Road from Thrush Lane to Prairie Road; Mulberry Circle from Mulberry Lane to west end; Mulberry Lane from Raymond Road to Riva Road; Thrush Lane from Balsam Road to Cameron Drive
Bluff Street from N Blackhawk Avenue to Ridge Street; Kendall Avenue from Ridge Street to N Franklin Street
Eau Claire Avenue from Regent Street to Old Middleton Road; Cameron Drive from Raymond Road to Thrush Lane

Project ID: 53W1793

Parcel No./ Zoning	Owner's Name / Mailing Address	Situs Address	Frontage (LF)	Street Reconstruction Items								Sanitary Sewer Items				Storm Sewer Items				TOTAL ASSMNT		
				Remove and Replace Sidewalk \$5.00 per SF			Remove and Replace Drive Apron @ \$6.00 per SF		Remove and Replace Asphalt Drive/Terrace @ \$40.00 per SY		Remove and Replace Curb and Gutter @ \$25.00 per LF			Sanitary Sewer Reconnection \$350.00 each		Remove and Replace Sanitary Lateral @ \$25.00 per LF		Private Connections Type 1 \$1,500.00 each			Private Connections Type 2 \$2,000.00 each	
				Factor	SF	Cost	SF	Cost	SY	Cost	Factor	LF	Cost	Each	Cost	LF	Cost	Each	Cost		Each	Cost
0608-011-0418-8 SR-C1	MAGEE, PAMELA 6210 PIONEER RD MADISON WI	6210 Pioneer Rd	66.50 L.F.	1.00	0	\$0.00	0	\$0.00	0	\$0.00	1.00	0	\$0.00	0	\$0.00	0.0	\$0.00	0	\$0.00	0	\$0.00	\$0.00
0608-011-0417-0 SR-C1	ELLIS, MARK J & AMANDA LAST 6214 PIONEER RD MADISON WI	6214 Pioneer Rd	66.50 L.F.	1.00	0	\$0.00	0	\$0.00	0	\$0.00	1.00	0	\$0.00	0	\$0.00	0.0	\$0.00	0	\$0.00	0	\$0.00	\$0.00
0608-011-0421-1 SR-C1	D L O'NEILL TRUST 2030 PRAIRIE RD MADISON WI	2030 Prairie Rd	65.28 L.F.	1.00	0	\$0.00	0	\$0.00	0	\$0.00	1.00	0	\$0.00	0	\$0.00	0.0	\$0.00	0	\$0.00	0	\$0.00	\$0.00
0608-011-1003-6 SR-C1	ALI, YOUSEF I AL 2101 PRAIRIE RD MADISON WI	2101 Prairie Rd	143.84 L.F.	0.50	175	\$437.50	0	\$0.00	0	\$0.00	0.50	10	\$125.00	0	\$0.00	0.0	\$0.00	0	\$0.00	0	\$0.00	\$562.50
0608-011-0108-5 SR-C1	HAQ, SHAREEN R & GARFIELD A CUNNINGHAM 2037 RAE LN MADISON WI	2037 Rae Ln	135.00 L.F.	0.50	0	\$0.00	0	\$0.00	0	\$0.00	0.50	20	\$250.00	0	\$0.00	0.0	\$0.00	0	\$0.00	0	\$0.00	\$250.00
0608-011-0207-5 SR-C1	BARGER, DENNIS M SUSAN O'ROURKE-BARGER 2038 RAE LN MADISON WI	2038 Rae Ln	150.00 L.F.	0.50	0	\$0.00	0	\$0.00	0	\$0.00	0.50	0	\$0.00	0	\$0.00	0.0	\$0.00	0	\$0.00	0	\$0.00	\$0.00
0609-062-0309-1 SR-V1	BOUFFIOU REV TRUST, T & T 5837 RAYMOND RD # 3 MADISON WI	5837 Raymond Rd	150.03 L.F.	1.00	126	\$625.00	0	\$0.00	0	\$0.00	1.00	15	\$375.00	0	\$0.00	0.0	\$0.00	0	\$0.00	0	\$0.00	\$1,000.00
0608-011-0112-6 SR-C1	SCHWARTZ, CHRISTOPHER J NATALIE A HELT 5902 RIVA RD MADISON WI	5902 Riva Rd	100.00 L.F.	1.00	0	\$0.00	0	\$0.00	0	\$0.00	1.00	0	\$0.00	0	\$0.00	0.0	\$0.00	0	\$0.00	0	\$0.00	\$0.00
0609-062-0702-7 SR-C1	MULHOLLAND, DENNIS L 5905 RIVA RD MADISON WI	5905 Riva Rd	74.94 L.F.	1.00	0	\$0.00	0	\$0.00	0	\$0.00	1.00	0	\$0.00	0	\$0.00	0.0	\$0.00	0	\$0.00	0	\$0.00	\$0.00
0608-011-0111-8 SR-C1	THAO, LONG & PA YANG THAO 5906 RIVA RD MADISON WI	5906 Riva Rd	100.00 L.F.	1.00	0	\$0.00	0	\$0.00	0	\$0.00	1.00	10	\$250.00	0	\$0.00	0.0	\$0.00	0	\$0.00	0	\$0.00	\$250.00
0609-062-0703-5 SR-C1	PRESTON, MELANIE A JEREMIAH E PRESTON 5909 RIVA RD MADISON WI	5909 Riva Rd	78.70 L.F.	0.50	0	\$0.00	0	\$0.00	0	\$0.00	0.50	0	\$0.00	0	\$0.00	0.0	\$0.00	0	\$0.00	0	\$0.00	\$0.00
0608-011-0110-0 SR-C1	ELLENBECKER, THOMAS E 5910 RIVA RD MADISON WI	5910 Riva Rd	100.00 L.F.	1.00	0	\$0.00	0	\$0.00	0	\$0.00	1.00	50	\$1,250.00	0	\$0.00	0.0	\$0.00	0	\$0.00	0	\$0.00	\$1,250.00
0608-011-1101-8 SR-C1	ELLENBECKER, TOM R & JOAN 5913 RIVA RD MADISON WI	5913 Riva Rd	75.57 L.F.	0.50	0	\$0.00	0	\$0.00	0	\$0.00	0.50	10	\$125.00	0	\$0.00	0.0	\$0.00	0	\$0.00	0	\$0.00	\$125.00
0608-011-0109-3 SR-C1	BEERS, SHIRLEY F 5914 RIVA RD MADISON WI	5914 Riva Rd	95.38 L.F.	1.00	0	\$0.00	0	\$0.00	0	\$0.00	1.00	0	\$0.00	0	\$0.00	0.0	\$0.00	0	\$0.00	0	\$0.00	\$0.00

City of Madison Engineering Division - Schedule of Assessments

Project Name: Utility Replacement with Street Resurfacing 2015 Assessment District

Project Limits: Cameron Drive from Raymond Road to Thrush Lane; Riva Road from Thrush Lane to Prairie Road; Mulberry Circle from Mulberry Lane to west end; Mulberry Lane from Raymond Road to Riva Road; Thrush Lane from Balsam Road to Cameron Drive
Bluff Street from N Blackhawk Avenue to Ridge Street; Kendall Avenue from Ridge Street to N Franklin Street
Eau Claire Avenue from Regent Street to Old Middleton Road; Cameron Drive from Raymond Road to Thrush Lane

Project ID: 53W1793

Parcel No./ Zoning	Owner's Name / Mailing Address	Situation Address	Frontage (LF)	Street Reconstruction Items								Sanitary Sewer Items				Storm Sewer Items				TOTAL ASSMNT		
				Remove and Replace Sidewalk \$5.00 per SF			Remove and Replace Drive Apron @ \$6.00 per SF		Remove and Replace Asphalt Drive/Terrace @ \$40.00 per SY		Remove and Replace Curb and Gutter @ \$25.00 per LF			Sanitary Sewer Reconnection \$350.00 each		Remove and Replace Sanitary Lateral @ \$25.00 per LF		Private Connections Type 1 \$1,500.00 each			Private Connections Type 2 \$2,000.00 each	
				Factor	SF	Cost	SF	Cost	SY	Cost	Factor	LF	Cost	Each	Cost	LF	Cost	Each	Cost		Each	Cost
0608-011-1102-6 SR-C1	SORGE JT REV TR, DB & EA 5917 RIVA RD MADISON WI	5917 Riva Rd	98.52 L.F.	1.00	0	\$0.00	0	\$0.00	0	\$0.00	1.00	10	\$250.00	0	\$0.00	0.0	\$0.00	0	\$0.00	0	\$0.00	\$250.00
0608-011-1103-4 SR-C1	SKALA, MICHAEL J CONNIE K SKALA 2785 ROSELLEN AVE FITCHBURG WI	5921 Riva Rd	85.00 L.F.	1.00	0	\$0.00	0	\$0.00	5	\$200.00	1.00	20	\$500.00	0	\$0.00	0.0	\$0.00	0	\$0.00	0	\$0.00	\$505.00
0608-011-1104-2 SR-C1	KING, KARLA A 5925 RIVA RD MADISON WI	5925 Riva Rd	85.00 L.F.	1.00	0	\$0.00	0	\$0.00	0	\$0.00	1.00	0	\$0.00	0	\$0.00	0.0	\$0.00	0	\$0.00	0	\$0.00	\$0.00
0608-011-1105-0 SR-C1	MARSHALL, SUE A 6001 RIVA RD MADISON WI	6001 Riva Rd	85.00 L.F.	1.00	0	\$0.00	110	\$660.00	0	\$0.00	1.00	40	\$1,000.00	0	\$0.00	0.0	\$0.00	0	\$0.00	0	\$0.00	\$1,660.00
0608-011-1106-8 SR-C1	HAGEMAN, JOHN L 6005 RIVA RD MADISON WI	6005 Riva Rd	85.00 L.F.	1.00	0	\$0.00	0	\$0.00	0	\$0.00	1.00	0	\$0.00	0	\$0.00	0.0	\$0.00	0	\$0.00	0	\$0.00	\$0.00
0608-011-1107-6 SR-C1	SCHOOHS, BENJAMIN C & TRACY LYNN SCHOOHS 6009 RIVA RD MADISON WI	6009 Riva Rd	85.00 L.F.	1.00	0	\$0.00	0	\$0.00	0	\$0.00	1.00	0	\$0.00	0	\$0.00	0.0	\$0.00	0	\$0.00	0	\$0.00	\$0.00
0608-011-1108-4 SR-C1	FISHER, AMY L GREG FUNSETH 6013 RIVA RD MADISON WI	6013 Riva Rd	85.00 L.F.	1.00	0	\$0.00	0	\$0.00	0	\$0.00	1.00	0	\$0.00	0	\$0.00	0.0	\$0.00	0	\$0.00	0	\$0.00	\$0.00
0608-011-1109-2 SR-C1	CRAWFORD, GERALDINE S 6101 RIVA RD MADISON WI	6101 Riva Rd	85.00 L.F.	0.50	0	\$0.00	0	\$0.00	0	\$0.00	0.50	20	\$250.00	0	\$0.00	0.0	\$0.00	0	\$0.00	0	\$0.00	\$250.00
0608-011-0311-4 SR-C1	TENTIS, JEREMY BUSHRA TENTIS 6102 RIVA RD MADISON WI	6102 Riva Rd	80.00 L.F.	0.50	75	\$375.00	0	\$0.00	0	\$0.00	0.50	10	\$125.00	0	\$0.00	0.0	\$0.00	0	\$0.00	0	\$0.00	\$500.00
0608-011-0310-6 SR-C1	STROSIN ETAL, JOHN D MARY SUE LANGE (LE) 6108 RIVA RD MADISON WI	6108 Riva Rd	80.00 L.F.	1.00	0	\$0.00	0	\$0.00	0	\$0.00	1.00	0	\$0.00	0	\$0.00	0.0	\$0.00	0	\$0.00	0	\$0.00	\$0.00
0608-011-1001-0 SR-C1	BRANDL, DONALD EDWARD 6109 RIVA RD MADISON WI	6109 Riva Rd	95.25 L.F.	0.50	125	\$625.00	0	\$0.00	0	\$0.00	0.50	0	\$0.00	0	\$0.00	0.0	\$0.00	0	\$0.00	0	\$0.00	\$625.00
0608-011-0309-9 SR-C1	WONG, MATTHEW G SHERI B WONG 6110 RIVA RD MADISON WI	6110 Riva Rd	80.00 L.F.	1.00	0	\$0.00	0	\$0.00	0	\$0.00	1.00	10	\$250.00	0	\$0.00	0.0	\$0.00	0	\$0.00	0	\$0.00	\$250.00
0608-011-1002-8 SR-C1	SCHINDLER, LAURIE 6113 RIVA RD MADISON WI	6113 Riva Rd	75.00 L.F.	1.00	0	\$0.00	0	\$0.00	0	\$0.00	1.00	15	\$375.00	0	\$0.00	0.0	\$0.00	0	\$0.00	0	\$0.00	\$375.00
0608-011-0308-1 SR-C1	JAEGER, SCOTT A & KIMBERLY A JAEGER 6114 RIVA RD MADISON WI	6114 Riva Rd	80.00 L.F.	1.00	0	\$0.00	0	\$0.00	0	\$0.00	1.00	10	\$250.00	0	\$0.00	0.0	\$0.00	0	\$0.00	0	\$0.00	\$250.00

City of Madison Engineering Division - Schedule of Assessments

Project Name: Utility Replacement with Street Resurfacing 2015 Assessment District

Project Limits: Cameron Drive from Raymond Road to Thrush Lane; Riva Road from Thrush Lane to Prairie Road; Mulberry Circle from Mulberry Lane to west end; Mulberry Lane from Raymond Road to Riva Road; Thrush Lane from Balsam Road to Cameron Drive
Bluff Street from N Blackhawk Avenue to Ridge Street; Kendall Avenue from Ridge Street to N Franklin Street
Eau Claire Avenue from Regent Street to Old Middleton Road; Cameron Drive from Raymond Road to Thrush Lane

Project ID: 53W1793

Parcel No./ Zoning	Owner's Name / Mailing Address	Situation Address	Frontage (LF)	Street Reconstruction Items								Sanitary Sewer Items				Storm Sewer Items				TOTAL ASSMNT		
				Remove and Replace Sidewalk \$5.00 per SF			Remove and Replace Drive Apron @ \$6.00 per SF		Remove and Replace Asphalt Drive/Terrace @ \$40.00 per SY		Remove and Replace Curb and Gutter @ \$25.00 per LF			Sanitary Sewer Reconnection \$350.00 each		Remove and Replace Sanitary Lateral @ \$25.00 per LF		Private Connections Type 1 \$1,500.00 each			Private Connections Type 2 \$2,000.00 each	
				Factor	SF	Cost	SF	Cost	SY	Cost	Factor	LF	Cost	Each	Cost	LF	Cost	Each	Cost		Each	Cost
0608-011-0307-3 SR-C1	KEY ACQUISITIONS LLC 22 N THIRD ST FORT ATKINSON WI	6118 Riva Rd	104.24 L.F.	0.50	275	\$1,375.00	0	\$0.00	5	\$200.00	0.50	40	\$500.00	0	\$0.00	0.0	\$0.00	0	\$0.00	0	\$0.00	\$1,880.00
0609-062-0720-9 SR-C1	DWYER, CAROLINE M 401 HARVEST LN VERONA WI	5821 Thrush Ln	80.00 L.F.	1.00	0	\$0.00	0	\$0.00	0	\$0.00	1.00	0	\$0.00	0	\$0.00	0.0	\$0.00	0	\$0.00	0	\$0.00	\$0.00
0609-062-0721-7 SR-C1	ZWETTLER, BRIAN T 5825 THRUSH LN MADISON WI	5825 Thrush Ln	80.00 L.F.	1.00	0	\$0.00	0	\$0.00	0	\$0.00	1.00	0	\$0.00	0	\$0.00	0.0	\$0.00	0	\$0.00	0	\$0.00	\$0.00
0609-062-0409-9 SR-V1	BERGEN, PATRICK J 716 ARBOR VITAE PL VERONA WI	5826 Thrush Ln	150.00 L.F.	1.00	0	\$0.00	0	\$0.00	0	\$0.00	1.00	0	\$0.00	0	\$0.00	0.0	\$0.00	0	\$0.00	0	\$0.00	\$0.00
0609-062-0722-5 SR-C1	KING, JOSEPH & KIMBERLY J KING 5829 THRUSH LN MADISON WI	5829 Thrush Ln	80.00 L.F.	1.00	0	\$0.00	0	\$0.00	0	\$0.00	1.00	20	\$500.00	0	\$0.00	0.0	\$0.00	0	\$0.00	0	\$0.00	\$500.00
0609-062-0723-3 SR-C1	BAKKEN, VIRGINIA A 8202 HIGHVIEW DR #252 MADISON WI	5833 Thrush Ln	80.00 L.F.	1.00	0	\$0.00	0	\$0.00	0	\$0.00	1.00	20	\$500.00	0	\$0.00	0.0	\$0.00	0	\$0.00	0	\$0.00	\$500.00
0609-062-0701-9 SR-C1	GOMEZ, MARIA E & MIKE E SANTOS 5837 THRUSH LN MADISON WI	5837 Thrush Ln	133.26 L.F.	0.50	0	\$0.00	0	\$0.00	0	\$0.00	0.50	40	\$500.00	0	\$0.00	0.0	\$0.00	0	\$0.00	0	\$0.00	\$500.00
0608-011-0409-7 SR-C3	PALIT, SANTHIA R & CHARLES & DAWN PALIT 933 CORNELL CT MADISON WI	7 Westbrook Cir	50.30 L.F.	1.00	0	\$0.00	0	\$0.00	0	\$0.00	1.00	0	\$0.00	0	\$0.00	0.0	\$0.00	0	\$0.00	0	\$0.00	\$0.00
0608-011-0408-9 SR-C3	BORST, RODNEY D 5713 VINEYARD RD OREGON WI	9 Westbrook Cir	43.00 L.F.	1.00	0	\$0.00	0	\$0.00	0	\$0.00	1.00	0	\$0.00	0	\$0.00	0.0	\$0.00	0	\$0.00	0	\$0.00	\$0.00
0608-011-0412-0 SR-C3	BENDADA, ABDALLAH FATIMA BENDADA 3301 COUNTRY GROVE DR MADISON WI	2029 Westbrook Ln	72.00 L.F.	1.00	0	\$0.00	0	\$0.00	0	\$0.00	1.00	0	\$0.00	0	\$0.00	0.0	\$0.00	0	\$0.00	0	\$0.00	\$0.00
0608-011-0508-7 SR-C3	WOLF, NATHAN J C/O BIRWOOD PROPERTY MGMT 2510 PENNSYLVANIA AVE MADISON WI	2030 Westbrook Ln	72.00 L.F.	1.00	0	\$0.00	0	\$0.00	0	\$0.00	1.00	0	\$0.00	0	\$0.00	0.0	\$0.00	0	\$0.00	0	\$0.00	\$0.00
0608-011-0413-8 CN	CITY OF MADISON ENGINEER STORMWATER UTILITY 533 210 MLK JR BLVD RM 115 MADISON WI	2033 Westbrook Ln	134.47 L.F.	1.00	0	\$0.00	0	\$0.00	0	\$0.00	1.00	0	\$0.00	0	\$0.00	0.0	\$0.00	0	\$0.00	0	\$0.00	\$0.00
0608-011-0509-5 CN	CITY OF MADISON ENGINEER STORMWATER UTILITY 533 210 MLK JR BLVD RM 115 MADISON WI	2034 Westbrook Ln	134.47 L.F.	1.00	0	\$0.00	0	\$0.00	0	\$0.00	1.00	0	\$0.00	0	\$0.00	0.0	\$0.00	0	\$0.00	0	\$0.00	\$0.00
0608-011-0414-6 SR-C1	KEMNITZ, JEFF M & DEBRA J KEMNITZ 2105 WESTBROOK LN MADISON WI	2105 Westbrook Ln	96.50 L.F.	1.00	0	\$0.00	0	\$0.00	0	\$0.00	1.00	0	\$0.00	0	\$0.00	0.0	\$0.00	0	\$0.00	0	\$0.00	\$0.00

City of Madison Engineering Division - Schedule of Assessments

Project Name: Utility Replacement with Street Resurfacing 2015 Assessment District

Project Limits: Cameron Drive from Raymond Road to Thrush Lane; Riva Road from Thrush Lane to Prairie Road; Mulberry Circle from Mulberry Lane to west end; Mulberry Lane from Raymond Road to Riva Road; Thrush Lane from Balsam Road to Cameron Drive
Bluff Street from N Blackhawk Avenue to Ridge Street; Kendall Avenue from Ridge Street to N Franklin Street
Eau Claire Avenue from Regent Street to Old Middleton Road; Cameron Drive from Raymond Road to Thrush Lane

Project ID: 53W1793

Parcel No./ Zoning	Owner's Name / Mailing Address	Situss Address	Frontage (LF)	Street Reconstruction Items								Sanitary Sewer Items				Storm Sewer Items				TOTAL ASSMNT		
				Remove and Replace Sidewalk \$5.00 per SF			Remove and Replace Drive Apron @ \$6.00 per SF		Remove and Replace Asphalt Drive/Terrace @ \$40.00 per SY		Remove and Replace Curb and Gutter @ \$25.00 per LF			Sanitary Sewer Reconnection \$350.00 each		Remove and Replace Sanitary Lateral @ \$25.00 per LF		Private Connections Type 1 \$1,500.00 each			Private Connections Type 2 \$2,000.00 each	
				Factor	SF	Cost	SF	Cost	SY	Cost	Factor	LF	Cost	Each	Cost	LF	Cost	Each	Cost		Each	Cost
0608-011-0510-2 SR-C1	BECKETT, ELIZABETH J 2106 WESTBROOK LN. MADISON WI	2106 Westbrook Ln	66.63 L.F.	1.00	0	\$0.00	0	\$0.00	0	\$0.00	1.00	0	\$0.00	0	\$0.00	0.0	\$0.00	0	\$0.00	0	\$0.00	\$0.00
0608-011-0205-9 SR-C1	ACKER, NICHOLAS D 2021 MULBERRY LN MADISON WI	2021 Mulberry Ln	85.00 L.F.	1.00	50	\$250.00	0	\$0.00	0	\$0.00	1.00	0	\$0.00	0	\$0.00	0.0	\$0.00	0	\$0.00	0	\$0.00	\$250.00
0608-011-0204-1 SR-C1	IGIELSKI, JAMES T & JOSIE M GUINEY 2017 MULBERRY LN MADISON WI	2017 Mulberry Ln	85.00 L.F.	1.00	0	\$0.00	0	\$0.00	4	\$160.00	1.00	15	\$375.00	0	\$0.00	0.0	\$0.00	0	\$0.00	0	\$0.00	\$379.00
0608-011-0203-3 SR-C1	RYGG, HEATHER M 2013 MULBERRY LN MADISON WI	2013 Mulberry Ln	85.00 L.F.	1.00	175	\$875.00	0	\$0.00	2	\$80.00	1.00	15	\$375.00	0	\$0.00	0.0	\$0.00	0	\$0.00	0	\$0.00	\$1,252.00
0608-011-0202-5 SR-C1	BOWERS, REID C & AMY E BOWERS 2152 N 61ST ST WAUWATOSA WI	2009 Mulberry Ln	85.92 L.F.	1.00	125	\$625.00	0	\$0.00	0	\$0.00	1.00	0	\$0.00	0	\$0.00	0.0	\$0.00	0	\$0.00	0	\$0.00	\$625.00
0608-011-0201-7 SR-C1	BAKER, DAVID M 6025 RAYMOND RD MADISON WI	6025 Raymond Rd	150.38 L.F.	0.50	25	\$62.50	0	\$0.00	0	\$0.00	0.50	0	\$0.00	0	\$0.00	0.0	\$0.00	0	\$0.00	0	\$0.00	\$62.50
0608-011-0319-8 SR-C1	ADSIT, JANICE L 6101 RAYMOND RD MADISON WI	6101 Raymond Rd	119.71 L.F.	0.50	0	\$0.00	0	\$0.00	0	\$0.00	0.50	0	\$0.00	0	\$0.00	0.0	\$0.00	0	\$0.00	0	\$0.00	\$0.00
0608-011-0318-0 SR-C1	KELENY, CHARLES E 6102 MULBERRY CIR MADISON WI	6102 Mulberry Cir	74.0' L.F.	0.50	425	\$1,062.50	0	\$0.00	0	\$0.00	0.50	0	\$0.00	0	\$0.00	0.0	\$0.00	0	\$0.00	0	\$0.00	\$1,062.50
0608-011-0317-2 SR-C1	ORR, MARY M & MAURICE H 6106 MULBERRY CIR MADISON WI	6106 Mulberry Cir	81.65 L.F.	1.00	150	\$750.00	0	\$0.00	0	\$0.00	1.00	10	\$250.00	0	\$0.00	0.0	\$0.00	0	\$0.00	0	\$0.00	\$1,000.00
0608-011-0316-4 SR-C1	STRADER, THOMAS E 6110 MULBERRY CIR MADISON WI	6110 Mulberry Cir	53.5 L.F.	1.00	25	\$125.00	0	\$0.00	0	\$0.00	1.00	20	\$500.00	0	\$0.00	0.0	\$0.00	0	\$0.00	0	\$0.00	\$625.00
0608-011-0315-6 SR-C1	ADLER, BRYAN T CHRISTY L ADLER 6114 MULBERRY CIR MADISON WI	6114 Mulberry Cir	53.5 L.F.	1.00	25	\$125.00	0	\$0.00	0	\$0.00	1.00	0	\$0.00	0	\$0.00	0.0	\$0.00	0	\$0.00	0	\$0.00	\$125.00
0608-011-0314-8 SR-C1	WOZNAK, KRISTA 6109 MULBERRY CIR MADISON WI	6109 Mulberry Cir	54.56 L.F.	1.00	0	\$0.00	0	\$0.00	0	\$0.00	1.00	15	\$375.00	0	\$0.00	0.0	\$0.00	0	\$0.00	0	\$0.00	\$375.00
0608-011-0313-0 SR-C1	MURPHY, MAUREEN K 6105 MULBERRY CIR MADISON WI	6105 Mulberry Cir	83.50 L.F.	1.00	75	\$375.00	0	\$0.00	0	\$0.00	1.00	0	\$0.00	0	\$0.00	0.0	\$0.00	0	\$0.00	0	\$0.00	\$375.00
0608-011-0312-2 SR-C1	BRUNER, TIMOTHY J & ELSA E BRUNER 6101 MULBERRY CIR MADISON WI	6101 Mulberry Cir	74.00 LF.	0.50	175	\$437.50	0	\$0.00	0	\$0.00	0.50	0	\$0.00	0	\$0.00	0.0	\$0.00	0	\$0.00	0	\$0.00	\$437.50
TOTALS:					900	\$3,750.00	110	\$660.00	17	\$680.00		635	\$13,000.00	0	\$0.00	0	\$0.00	0	\$0.00	0	\$0.00	\$17,427.00

NOTE: A factor has been applied for sidewalk and curb and gutter work adjacent to lots that abut more than one street and are single-family or two-family residential dwellings.