

Map 2: Land Use and Street Plan CUSA - Amendment

(CUSA) - Central Urban Service Area











City of Madison - March 2015

 Existing CUSA Boundary

 Proposed CUSA Boundary

 Environmental Corridor
(proposed / existing)

Recommended Land Use

-  Low Density Residential
(< 8 du/acre)
-  Low-Medium Density Residential
(8-15 du/acre)
-  Medium Density Residential
(16 - 25 du/acre)
-  Neighborhood Commercial
-  Employment Mix
-  Institutional
-  Mixed Use
-  Light Industrial
-  Public Park
-  Other Open Space and
Stormwater Management

