

STREET USE PERMIT APPLICATION

FOR OFFICE USE ONLY: Permit # _____ Date Submitted _____

EVENT INFORMATION

Name of Event Scope it Out 5K Run/Walk

Event Organizer/Sponsor Chris4Life Colon Cancer Foundation

Is Organizer/Sponsor a 501(c)3 non-profit agency? ☒ Yes ☐ No

If Yes, provide State of Wisconsin Tax Exempt Number Based out of VA - 27-1151647

Address 8330 Boone Blvd, Suite 450

City/State/Zip Vienna, VA 22182

Primary Contact Michael Paul FAX 703-749-1681

Work Phone 703-749-1680 Phone During Event 703-987-2986

E-mail Michael.paul@chris4life.org

Website www.chris4life.org • www.scopeitout5k.com

Secondary Contact Heather Dampf

Work Phone 608 553-1800 Phone During Event 608 553-1800

E-mail cal2004@mttc.net

Annual Event? This is our first - will be annual ☒ Yes ☐ No

Charitable Event? ☒ Yes ☐ No

If Yes, name of charity to receive donations: Chris4Life Colon Cancer Foundation

Estimated Attendance 300-500 people (CERTIFICATE OF INSURANCE MAY BE REQUIRED)

Public Amplification (not allowed after 11 p.m.) Hours _____ to _____ ☐ Yes ☐ No

EVENT CATEGORY

☒ Run/Walk ☐ Music/Concert ☐ Festival ☐ Rally ☐ Parking (i.e., bagging meters)
☐ Other _____

LOCATION REQUESTED

☐ Capitol Square (note specific blocks below) ☐ Podium/700-800 State Street
☐ 30 on the Square (a.k.a. top of 100 block of State Street) ☐ Other (specific blocks/streets requested below)
Street Names and Block Numbers: _____

EVENT DATE(S)/SCHEDULE

Date(s) of Event (including set-up and take-down) 8-23-14 Rain Date(s) N/A

Event Start Date(s)/Time(s) 8-23-14 / 6:00 am Set-Up Date(s)/Time for Event 8-23-14 / 8:00 am

Event End Date(s)/Time(s) 8-23-14 / 11:00 am Take-Down Time 8-23-14 / 10:30 am

Take-Down Time: start to streets reopened

APPLICATION SIGNATURE

_____/I/We waive the 21-day decision requirement. _____ (PLEASE INITIAL)

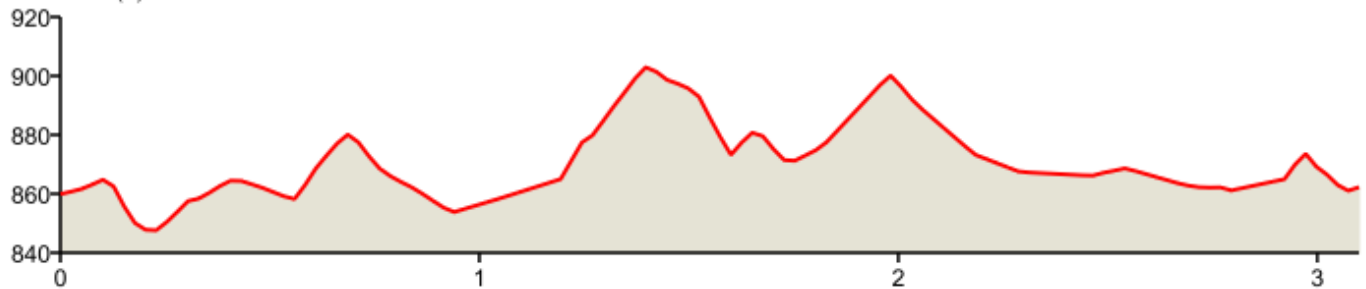
Your signature below indicates that you have read and understand the instructions and guidelines for a community event. Further, the person/group named in this application will be responsible for the conduct of the group and for the condition of the reserved area. Falsification of information on the application will result in forfeiture of up to \$200 per falsified item.























In addition to the rules and regulations detailed in the permit application instructions and guidelines, Street Use Permits are subject to all applicable ordinances, statutes and laws.









Signature [Signature] Date 8-26-14



Distance: 3.1 mi



	Head northwest	0 mi (+0.08 mi)
	Turn left	0.08 mi (+0.03 mi)
	This segment has no directions.	0.11 mi (+0.01 mi)
	Head northwest	0.12 mi (+0.04 mi)
	Head west	0.15 mi (+0.03 mi)
	Turn right	0.18 mi (+0.02 mi)
	Head northwest toward Cascade Rd	0.2 mi (+0.48 mi)
	Head northwest toward Forster Dr	0.68 mi (+0.01 mi)
	Turn left onto Forster Dr	0.69 mi (+0.05 mi)
	Turn left onto Woodward Dr Destination will be on the left	0.74 mi (+0.05 mi)
	Head southeast on Woodward Dr toward Sheridan Dr	0.79 mi (+0.44 mi)
	Turn left onto Sheridan Dr Destination will be on the left	1.23 mi (+0.16 mi)
	Head southeast on Sheridan Dr	1.4 mi (+0.02 mi)
	Turn left Destination will be on the left	1.41 mi (+0.03 mi)
	Head northeast	1.44 mi (+0.16 mi)
	Turn right	1.6 mi (+0 mi)
	Head east toward Monterey Dr	1.6 mi (+0.14 mi)
	Turn right onto Monterey Dr	1.75 mi (+0.23 mi)
	Turn left onto Wyldewood Dr	1.98 mi (+0.03 mi)
	Head east on Wyldewood Dr toward Brentwood Pkwy	2.01 mi (+0.03 mi)
	Turn left onto Brentwood Pkwy	2.04 mi (+0.25 mi)
	Turn right onto Trailsway	2.29 mi (+0.17 mi)

	Head east on Trailsway toward N Sherman Ave	2.46 mi (+0.01 mi)
	Turn left onto N Sherman Ave	2.47 mi (+0.21 mi)
	Turn left	2.68 mi (+0.04 mi)
	Turn left	2.73 mi (+0.06 mi)
	Head west	2.79 mi (+0.17 mi)
	Turn right	2.96 mi (+0.1 mi)
	Turn left	3.06 mi (+0.04 mi)
	Destination	3.1 mi (+0 mi)

MapMyRun • <http://mapmyrun.com/routes/view/374418131>