

ELIZABETH L. MILLER

4033 TOKAY BOULEVARD
MADISON, WISCONSIN 53711
(608)233-5942
elmiller@mailbag.com

January 25, 2013

Amy Scanlon, Preservation Planner
Madison Municipal Building, Suite LL 100
215 Martin Luther King, Jr., Blvd
Madison, WI 53703

RE: WisDOT ID. 5411-02-03
State Highway 51/Stoughton Road Corridor Study
US Highway 12/18 (Beltline) to State Highway 19
Dane County
Study Area Expanded to Include a Segment of the Beltline

The Wisconsin Department of Transportation (WisDOT) is expanding the corridor study to improve State Highway 51/Stoughton Road between US Highway 12/18 and State Highway 19 to include that part of US Highway 12/18 (the Beltline) between US Highway 51 and the South Towne Drive interchange. The study is investigating three alternatives, which involve reconfiguring State Highway 51/Stoughton Road at the following intersections: the West Beltline; Broadway; Pflaum Road; Buckeye Road; Cottage Grove Road; State Highway 30; Lexington Avenue/Commercial Avenue and Railroad Crossing; East Washington Avenue; Anderson Street; Kinsman Boulevard; Rieder Road and Amelia Earhart Drive; Hoepker Road; County Highway V/Anderson Road; I 39/90/94; and Token Creek Park Road. Off-road bike and pedestrian paths are proposed for much of the length of the project. Right-of-way acquisition is proposed, and between 16 and 33 buildings are proposed for acquisition (and demolition). The attached map shows the project location of the new study area. Please contact me if you would like additional information.

I have been hired to identify any buildings and structures that may be eligible for the National Register of Historic Places in the areas adjacent to the project (including those that may be demolished). There are no National Register-listed properties, or properties that are currently designated as local Landmarks adjacent to the project (or under consideration for demolition). I am writing to ask whether you are aware of any other historic resources in the area of this project, especially any that you feel might be affected by this project. If you would like to comment, please do so in writing, by March 1, 2013 either by email or to:

Elizabeth L. Miller
4033 Tokay Blvd
Madison, WI 53711

Thank you very much for your help.

Sincerely,


Elizabeth L. Miller

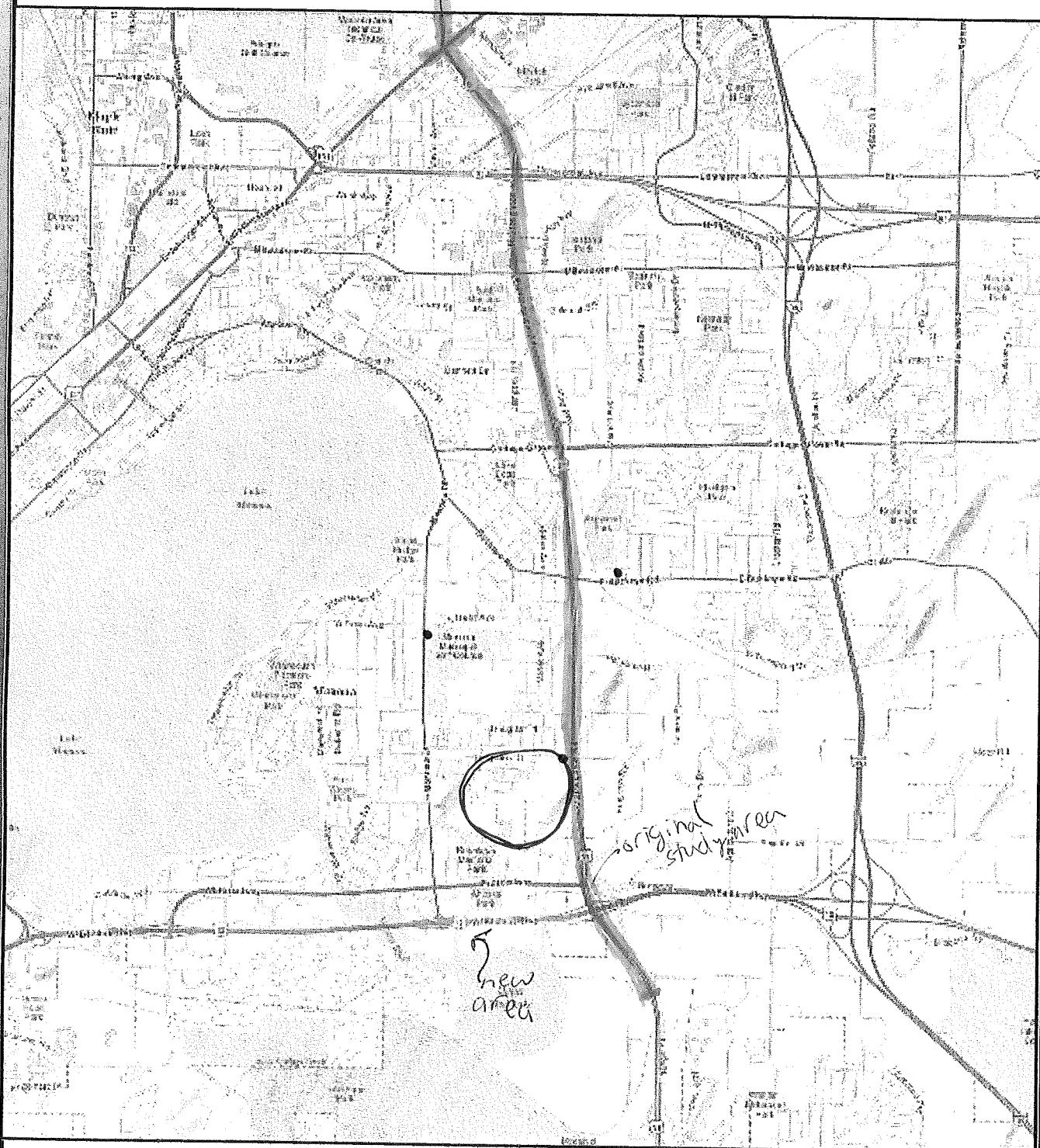
Historic Preservation Consultant

CITY OF MADISON

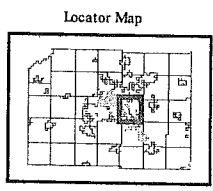
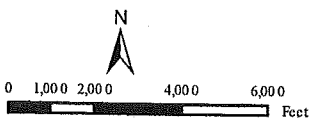
JAN 28 2013

Planning & Community
& Economic Development

Continued N
to Hwy 19



This map was prepared by the Dane County Land Information Office from records and data located in various public offices. Map information is believed to be accurate but is not guaranteed to be without error. Source data used to compile this map is dynamic and in a constant state of maintenance, correction and update. This map does not represent a field survey and is not intended to be used as one. For general cartographic and reference purposes only.



Wis DOT #5410-05-00 US 51 (STOUGHTON RD) corridor study