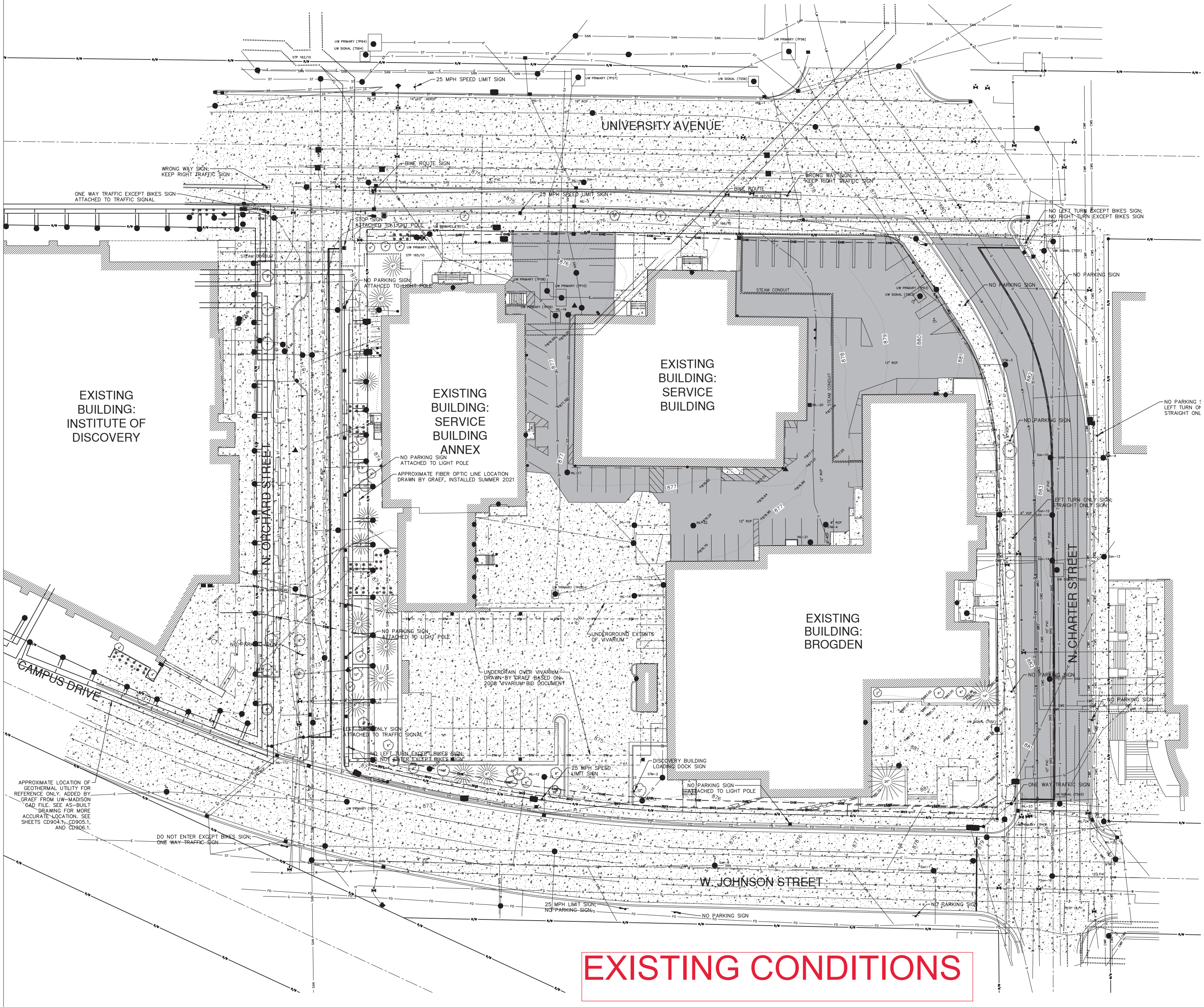

EXISTING CONDITIONS

GENERAL NOTES

1. SEE SHEET C900 FOR GENERAL NOTES.

LEGEND

- GOVERNMENT CORNER
- CHISELED 'X' FOUND
- ¾" REBAR FOUND
- CONTROL POINT
- BENCHMARK
- FINISHED FLOOR SHOT LOCATION
- BOLLARD
- FLAG POLE
- POST
- SIGN
- SANITARY MANHOLE
- CLEAN OUT
- VENT PIPE
- WATERMAIN OR GASMAIN VALVE
- WATER MANHOLE
- HYDRANT
- CURB STOP/SERVICE VALVE
- SPRINKLER VALVE BOX
- STORM MANHOLE
- ROUND CASTED INLET
- SQUARE CASTED INLET
- CURB INLET
- MANHOLE – UNVERIFIED TYPE
- ELECTRIC MANHOLE (MGE)
- ELECTRIC MANHOLE
- ELECTRIC PEDESTAL
- LIGHT POLE
- TRAFFIC SIGNAL
- PULL BOX
- SIGNAL CONTROLLER BOX
- VAULT
- TELEPHONE MANHOLE
- DECIDUOUS TREE
- CONIFEROUS TREE
- BUSH
- HANDICAP PARKING
- CHORD LINE
- CENTERLINE
- RIGHT-OF-WAY LINE
- SECTION LINE
- PARCEL BOUNDARY
- PLATTED LOT LINE
- EASEMENT LINE
- EDGE OF PAVEMENT
- CONCRETE CURB & GUTTER
- EDGE OF GRAVEL
- SAN — SANITARY SEWER
- W — WATER LINE
- ST — STORM SEWER
- STM — STEAM LINE
- G — NATURAL GAS
- E — UNDERGROUND ELECTRIC
- FO — FIBER OPTIC
- T — UNDERGROUND TELEPHONE
- CWS — CHILLED WATER SUPPLY
- CWR — CHILLED WATER RETURN
- BUILDING
- WALL LINE
- 875 — INDEX CONTOUR
- 874 — INTERMEDIATE CONTOUR
- ×874.29 SPOT ELEVATION
- BITUMINOUS PAVEMENT
- RETAINING WALL
- CONCRETE PAVEMENT
- GRAVEL
- EDGE OF BITUMINOUS
- PAVEMENT STRIPING
- END OF FLAGGED UTILITIES

SANITARY SEWER MANHOLES

STRUCT. ID	RIM ELEVATION	INVERT	ELEV	PIPE SIZE	PIPE TYPE
SAN-1	875.40	W	866.99	8"	PVC
SAN-2	874.44	E	866.13	8"	PVC
		W	866.08	8"	PVC
SAN-3	874.42	N	866.01	8"	VCP
		W	865.94	8"	VCP
		E	865.90	8"	PVC
		S	865.80	10"	PVC
SAN-4	874.06	N	865.18	10"	PVC
		W	864.88	8"	PVC
		S	864.58	10"	PVC
SAN-5	872.63	N	863.72	10"	PVC
		S	863.62	10"	PVC
SAN-6	872.46	N	863.13	10"	VCP
		E	863.37	8"	VCP
		S	863.13	10"	VCP
SAN-7	878.15	S	870.09	8"	VCP
		W	869.77	8"	VCP
SAN-8	874.59	E	866.61	8"	VCP
		W	866.71	8"	VCP
SAN-9	885.24	E	875.29	6"	VCP
		W	865.50	8"	PVC
SAN-10	874.59	E	865.38	8"	PVC
		S	865.01	8"	PVC
SAN-11	883.05	W	876.09	6"	VCP
		N	876.13	6"	VCP
		S	876.13	6"	VCP
		E	876.01	6"	VCP
SAN-12	883.30	N	865.10	6"	VCP
		W	875.37	6"	VCP
		S	865.00	8"	VCP
SAN-13	883.58	E	878.70	6"	VCP
		S	874.84	6"	VCP
		W	865.06	10"	PVC
SAN-14	883.17	N	864.89	10"	PVC
		E	865.04	10"	PVC
		S	864.79	10"	PVC
SAN-15	882.10	N	864.51	10"	PVC
		E	875.42	6"	VCP
		S	864.41	10"	PVC
SAN-16	879.58	N	862.64	10"	PVC
		E	861.64	12"	PVC

STORM SEWER MANHOLES

STRUCT. ID	RIM ELEVATION	INVERT	ELEV	PIPE SIZE	PIPE TYPE
STM-1	874.58	W	871.27	8"	PVC
		NW	871.27	12"	RCP
		W	871.27	12"	RCP
		S	871.27	18"	STEEL
STM-2	875.82	N	870.98	18"	PVC
		SW	*	–	–
		W	*	–	–
STM-3	881.26	S	874.72	8"	RCP
		W	874.72	12"	RCP
STM-4	877.37	N	872.55	12"	RCP
		E	872.55	8"	RCP
		S	872.55	12"	RCP
		W	872.55	12"	RCP
STM-5	880.10	E	869.33	24"	RCP
		NE	870.90	12"	RCP
		N	874.24	12"	RCP
		NW	875.75	12"	RCP

* = COVERED BY UP-FLO FILTER

STORM SEWER INLETS

INLET ID	RIM ELEVATION	INVERT	ELEV	PIPE SIZE	PIPE TYPE
INL-1	876.93	E	873.97	15"	RCP
		W	873.21	18"	RCP
INL-2	875.61	N	874.53	8"	PVC
INL-3	875.06	S	873.32	8"	PVC
		N	873.09	12"	RCP
INL-4	875.24	S	873.23	12"	RCP
		N	873.23	12"	RCP
INL-5	874.78	E	872.97	18"	RCP
		N	872.92	12"	RCP
		S	872.87	12"	RCP
		W	872.87	14"x23"	HERCP
INL-6	874.42	E	872.74	14"x23"	HERCP
		W	872.81	14"x23"	HERCP
INL-7	873.95	N	871.85	12"	RCP
		E	871.60	12"	RCP
INL-8	874.44	S	872.61	12"	RCP
INL-9	874.20	N	872.21	12"	RCP
		W	872.20	12"	RCP
INL-10	873.18	E	868.06	12"	RCP
		W	868.06	12"	RCP
INL-11	872.17	N	868.83	18"	RCP
		E	866.50	18"	RCP
		SW	866.45	18"	RCP
		SW	866.45	18"	RCP
INL-12	874.34	E	868.17	18"	PVC
		S	868.21	18"	PVC
INL-13	875.06	NE	871.97	12"	RCP
		W	869.62	12"	RCP
INL-14	875.18	E	**	–	–
INL-15	876.33	NW	871.59	18"	PVC
		S	871.60	18"	PVC
INL-16	876.14	CH*	872.69	–	–
INL-17	876.58	N	873.25	8"	PVC
		SE	873.21	10"	PVC
INL-18	876.22	NW	872.16	10"	PVC
		W	872.60	6"	PVC
		N	872.19	12"	RCP
		SE	872.15	18"	PVC
INL-19	876.40	E	872.31	12"	RCP
		N	873.55	6"	CI
		S	872.27	12"	RCP
INL-20	877.10	SE	874.51	6"	RCP
INL-21	877.63	SW	876.10	3"	CI
		S	876.07	3"	CI
INL-22	876.19	E	872.37	12"	RCP
		W	872.35	12"	RCP
INL-23	879.58	E	***	–	RCP
INL-24	879.94	W	***	–	RCP
		SE	***	–	RCP
INL-25	879.89	S	***	–	RCP

* = MEASURED TO CHANNEL, PIPES TO FAR OUT TO MEASURE.
** = UNABLE TO REMOVE LID TO MEASURE.
*** = INLETS ARE COVERED IN SILT FABRIC.

UW – STEAM VAULTS

VAULT ID	ELEVATION		
	RIM	VAULT CEILING	VAULT FLOOR
162/10	***	***	***
164/10	874.84	871.08	863.54
165/10	***	***	***
166/10	876.75	874.28	863.88
167/10	877.87	874.28	863.88
172/10	879.50	875.70	868.40
18/11	881.60	***	***

*** = INACCESSABLE

BENCHMARKS

BENCH MARK	ELEVATION	DESCRIPTION
BM-1	877.83	TOP NUT ON HYDRANT NE CORNER OF N. ORCHARD AND UNIVERSITY
BM-2	884.81	TOP NUT ON HYDRANT SE CORNER OF N. CHARTER AND UNIVERSITY
BM-3	875.47	TOP NUT ON HYDRANT SE CORNER OF N. ORCHARD AND W. JOHNSON

*JSD DOES NOT GUARANTEE THE BENCHMARK ELEVATIONS LISTED ON THIS MAP HAVE NOT BEEN DISTURBED SINCE THE DATE OF SURVEY AND SHOULD BE VERIFIED PRIOR TO CONSTRUCTION ACTIVITIES.

CURVE TABLE

CURVE	LENGTH	RADIUS	DELTA	TANGENT	CHORD	CHORD BEARING
C-1	196.53'	891.39'	12°37'56"	98.66'	196.13'	N 82°27'09" W
C-2	13.42'	15.00'	51°16'06"	7.20'	12.98'	S 63°37'18" E
C-3	72.80'	157.00'	26°33'59"	37.06'	72.15'	S 13°22'00" E

NOTES

1. FIELD WORK PERFORMED BY JSD PROFESSIONAL SERVICES, INC. FROM JANUARY 11 THRU JANUARY 19, 2021.
2. BEARINGS FOR THIS SURVEY AND MAP ARE REFERENCED TO THE UNIVERSITY OF WISCONSIN REFERENCE DATUM. THE SOUTH LINE OF THE NORTHEAST QUARTER OF SECTION 22, T7N, R9E, RECORDED AS N89°07'06"W.
3. ELEVATIONS ARE BASED ON THE NORTH AMERICAN VERTICAL DATUM OF 1983 (1991) (NAVD88(91)). BENCHMARK WAS A BRASS CAP MONUMENT MARKING THE EAST 1/4 CORNER OF SECTION 22, T7N, R9E, ELEVATION = 850.74'
4. CONTOUR INTERVAL IS ONE FOOT.
5. SUBSURFACE UTILITIES AND FEATURES SHOWN ON THIS MAP HAVE BEEN APPROXIMATED BY LOCATING SURFICIAL FEATURES AND APPURTENANCES, LOCATING DIGGERS HOTLINE FIELD MARKINGS AND BY REFERENCE TO UTILITY RECORDS AND MAPS. DIGGER'S HOTLINE LOCATE TICKET NO. 20210207136, 20210207140, 20210207144, 20210207149, 20210207196 AND 20210207229, WITH A CLEAR DATE OF JANUARY 13, 2021, AND DIGGER'S HOTLINE MAPPING TICKET NO. 20210207220, 20210207222, 20210207226, 20210207235, 20210207238 AND 20210207266, WITH A CLEAR DATE OF JANUARY 18, 2021.
6. UTILITY COMPANIES CONTACTED THRU DIGGERS HOTLINE:
   - CITY OF MADISON
   - AMERICAN TRANSMISSION
   - UNIV OF WI UW PHYSICAL PLANT
   - CHARTER COMMUNICATIONS
   - TDS TELECOM
   - AT&T DISTRIBUTION
   - CENTURYLINK
   - MADISON GAS & ELECTRIC
7. BEFORE EXCAVATION, APPROPRIATE UTILITY COMPANIES SHOULD BE CONTACTED. FOR EXACT LOCATION OF UNDERGROUND UTILITIES, CONTACT DIGGERS HOTLINE, AT 1.800.242.8511.
8. THIS PARCEL IS ZONED CAMPUS INSTITUTIONAL DISTRICT PER THE CITY OF MADISON ELECTRONIC ZONING MAP AS OF JANUARY 12, 2021.
9. ROADWAY UTILITY RECORD DRAWINGS WERE REQUESTED FROM THE CITY OF MADISON. THE UTILITIES SHOWN REPRESENT FIELD LOCATED UTILIITES IN COMBINATION WITH THE SUPPLIED CITY RECORDS.

LEGAL DESCRIPTION

LOTS 1 AND 2, CERTIFIED SURVEY MAP NO. 12867, RECORDED IN VOLUME 81 OF DANE COUNTY CERTIFIED SURVEY MAPS ON PAGES 297-300 AS DOCUMENT NUMBER 4638914, CITY OF MADISON, DANE COUNTY, WISCONSIN.

TAX KEY NO: 251/0709-221-0202-8 (LOT 1)
251/0709-221-0203-6 (LOT 2)

NOTICE:
In accordance with Wisconsin statute 182.0175, damage to transmission facilities, excavator shall be solely responsible to provide advance notice to the designated "ONE CALL SYSTEM" not less than three working days prior to commencement of any excavation required to perform work contained on this drawing, and further, excavator shall comply with all other requirements of this statute relative to excavator's work.

DISCLAIMER:
The underground utilities shown have been located from field survey information and existing drawings. GRAEF makes no guarantees that the underground utilities shown comprise all such utilities in the area, either in service or abandoned. GRAEF further does not warrant that the underground utilities shown are in the exact location indicated. GRAEF has not physically located the underground utilities.

Kahler Slater
790 North Water Street
Suite 1700
Milwaukee, WI 53203 US
t + 1 414 272 2000
Project: 220128.00

LMN
802 2nd Avenue, Suite 501
Seattle, WA 98104
t + 1 206 682 3460 f + 1 206 343 9388

JSD Professional Services, Inc.
Engineers • Surveyors • Planners
161 Horizon Drive, Suite 101
Verona, WI 53593
t + 1 608 848 5060

The Board of Regents of the University of Wisconsin on behalf of the University of Wisconsin-Madison

Project Location:
1205 UNIVERSITY AVENUE
MADISON, WI 53706

CDIS SITE DEMOLITION, ABATEMENT AND SITE PREPARATIONS

UNIVERSITY OF WISCONSIN - MADISON
MADISON, WI

Sheet Title:
EXISTING CONDITIONS - PHASE 1

Revisions:

No.	Date:	Description:
BD	02-04-2022	BID DRAWINGS

Copyright © 2022 Kahler Slater

Graphic Scale: 0 5' 10' 20' 30'

UW-MSN#	0215-2121
UWSA #	A-21-007
Volume Number	01
Set Type	CD
Date Issued	05-02-2022
Sheet Number	CD100.1

X:\ML\2021\2021006-02\Design\Civil\01 Abatement & Demo Package\C_00_CD100_ExConditions_0006-02
11/3/2022 9:38 AM

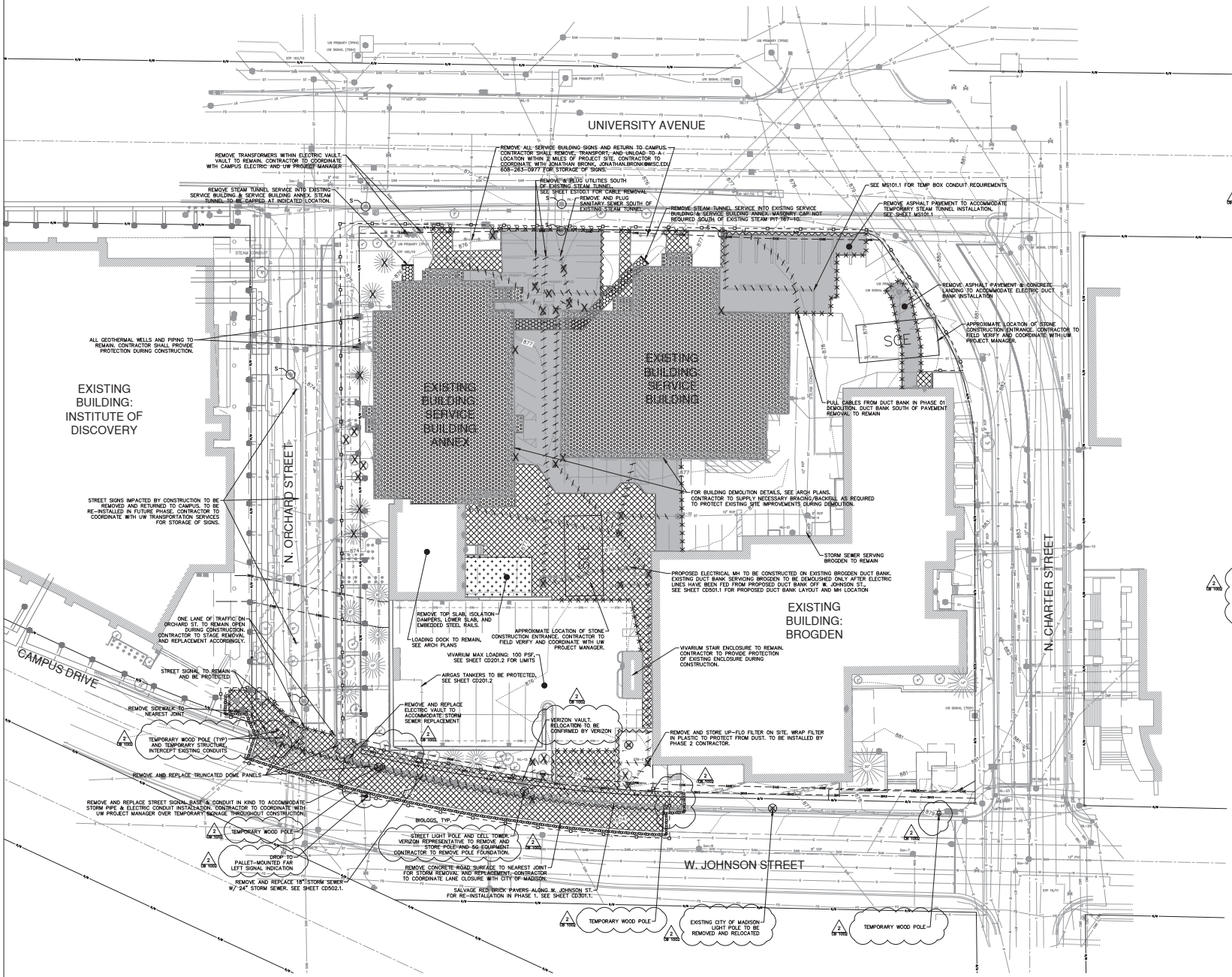

LEGEND

- ASPHALT PAVEMENT REMOVAL
- CONCRETE PAVEMENT REMOVAL
- CONCRETE ISOLATION SLAB REMOVAL
- BUILDING & STAIRWAY REMOVAL
- UNDERGROUND STEAM TUNNEL REMOVAL
- SAWCUT
- CONCRETE CURB REMOVAL
- UTILITY REMOVAL
- RETAINING/SCREENING WALL REMOVAL
- TREE, BOLLARD, & UTILITY STRUCTURE REMOVAL
- SITE LIGHT REMOVAL
- STONE CONSTRUCTION ENTRANCE
- EROSION MATTING
- BIOLOG
- INLET PROTECTION
- CONSTRUCTION FENCING
- TEMPORARY WOOD POLE

GENERAL NOTES

1. SEE SHEET C900 FOR GENERAL NOTES.

REMOVAL NOTES

1. SEE SHEET C900 FOR REMOVAL NOTES.

EROSION CONTROL NOTES

1. SEE SHEET C900 FOR EROSION CONTROL NOTES.

CONTAMINATION NOTES

1. POLYCYCLIC AROMATIC HYDROCARBONS (PAHS), VOLATILE ORGANIC COMPOUNDS (VOCS) AND METALS WERE DETECTED AT CONCENTRATIONS ABOVE BACKGROUND LEVELS IN THE SOILS TO A DEPTH OF 6.0 FEET BELOW EXISTING GRADE. THE LOCATION OF THE SOIL SAMPLES AND A TABLE SUMMARY OF THE LABORATORY RESULTS IS ATTACHED.
2. AREAS OF CONCRETE PAVEMENT REMOVAL AND UTILITY REMOVAL, AND AREAS OF ASPHALT PAVEMENT AND UTILITY REMOVAL: STONE BASE BELOW CONCRETE AND STONE BACKFILL SURROUNDING UTILITIES CAN BE RECYCLED OR RE-USED. SOIL BELOW STONE BASE OR OUTSIDE THE STONE BACKFILL TO A DEPTH OF 6.0 FEET BELOW PAVEMENT SURFACE SHALL BE DISPOSED AT A LICENSED LANDFILL. STONE BASE AND STONE BACKFILL MIXED WITH SOIL GREATER THAN APPROXIMATELY 5% SOIL BY VOLUME SHALL ALSO BE DISPOSED AT A LICENSED LANDFILL. SOILS AT A DEPTH OF MORE THAN 6.0 FEET BELOW PAVEMENT SURFACE CAN BE DISPOSED AS CLEAN FILL.
3. UNDERGROUND STEAM TUNNEL REMOVAL – STONE BASE BELOW CONCRETE AND STONE BACKFILL SURROUNDING UTILITIES CAN BE RECYCLED OR RE-USED. SOIL BELOW STONE BASE OR OUTSIDE THE STONE BACKFILL TO A DEPTH OF 6.0 FEET BELOW PAVEMENT SURFACE SHALL BE DISPOSED AT A LICENSED LANDFILL. STONE BASE AND STONE BACKFILL MIXED WITH SOIL GREATER THAN APPROXIMATELY 5% SOIL BY VOLUME SHALL ALSO DISPOSED AT A LICENSED LANDFILL. SOILS AT A DEPTH OF MORE THAN 6.0 FEET BELOW PAVEMENT SURFACE CAN BE DISPOSED AS CLEAN FILL.
4. EXISTING BUILDINGS: STONE BASE BELOW CONCRETE AND STONE BACKFILL SURROUNDING UTILITIES CAN BE RECYCLED OR RE-USED. STONE BASE AND STONE BACKFILL MIXED WITH SOIL GREATER THAN APPROXIMATELY 5% SOIL BY VOLUME SHALL ALSO DISPOSED AT A LICENSED LANDFILL. SOILS SHALL BE LEFT IN PLACE FOR FURTHER EVALUATION AFTER COMPLETION OF PHASE 1 DEMOLITION.
5. THE CONTRACTOR SHALL NOTIFY THE ENGINEER IN THE EVENT THAT STAINING OR FREE PRODUCT IS OBSERVED IN THE SOIL AND SUSPEND EXCAVATION ACTIVITIES IN THE AREA UNTIL THE ENGINEER CAN EVALUATE THE CONDITIONS ON SITE.
6. LANDFILL DISPOSAL APPROVALS ARE PENDING AND ANTICIPATED BY MARCH 15, 2022 FOR THE FOLLOWING LANDFILLS:
   a. WASTE MANAGEMENT PRAIRIE LANDFILL, SUN PRAIRIE, WI CONTACT: BRIAN SMITH BSMITH45@WM.COM
   b. DANE COUNTY LANDFILL #2, MADISON, WI CONTACT: ROBERT REGAN REGAN@COUNTYOFDANE.COM
7. CONTRACTOR SHALL COMPLY WITH APPLICABLE REGULATORY REQUIREMENTS FOR MANAGEMENT OF CONTAMINATED SOILS.

CITY NOTES

1. CONTACT CITY OF MADISON – TRAFFIC FIELD OPERATIONS STAFF TO COORDINATE INSTALLATION OF TEMPORARY TRAFFIC SIGNAL, STREET LIGHT, & SIGN DEVISES A MINIMUM OF 14 DAYS IN ADVANCE OF BEGINNING REMOVALS. CONTACT TROY VANT, (608) 395-1975.

The Right-of-Way is the sole jurisdiction of the City of Madison and is subject to change at any time per the recommendation/plan of the Traffic engineering and City Engineering Departments.

PHASE 1 - DEMOLITION

NOTICE!
In accordance with Wisconsin statute 182.0175, damage to any underground facility and injury to any employee due to inviable advance notice to the designated "ONE CALL SYSTEM" not less than three working days prior to commencement of any excavation required to perform work contained on this drawing, and further, excavator shall comply with all other requirements of this statute relative to excavator's work.

DISCLAIMER:
The underground utilities shown have been located from field observation and/or existing records. GRAEF cannot and does not guarantee that the underground utilities shown comprise all such utilities in the area, either in service or abandoned. GRAEF further does not warrant that the underground utilities shown are in the exact location indicated. GRAEF has not physically located the underground utilities.

Kahler Slater
790 North Water Street
Suite 1700
Milwaukee, WI 53203 US
t + 1 414 272 2000
Project: 220128.00

LMN
802 2nd Avenue, Suite 501
Seattle, WA 98104
t + 1 206 682 3460 f + 1 206 343 9388

GRAEF
1010 East Washington Avenue, Suite 202
Madison, WI 53703-3130
608 / 242 1550
www.graef-usa.com

AMY A. LARSON 47139-6 MADISON WI PROFESSIONAL ENGINEER

The Board of Regents of the University of Wisconsin on behalf of the University of Wisconsin-Madison

Project Location:
1610 UNIVERSITY AVENUE
MADISON, WI 53706

CDIS SITE DEMOLITION, ABATEMENT AND SITE PREPARATIONS

UNIVERSITY OF WISCONSIN - MADISON
MADISON, WI

DEMOLITION & EROSION CONTROL PLAN - PHASE 1

Revisions:

No	Date:	Description:
1	02-04-2022	ADD DRAWINGS
2	05-10-2022	CoM 1ST
3	05-16-2022	CoM 1ST

Graphic Scale: 0 5' 10' 20' 30'

UW-MSN#	0215-2121
UWDA #	A-21-007
Volume Number	01
Set Type	CD
Date Issued	05-02-2022
Sheet Number	CD201.1

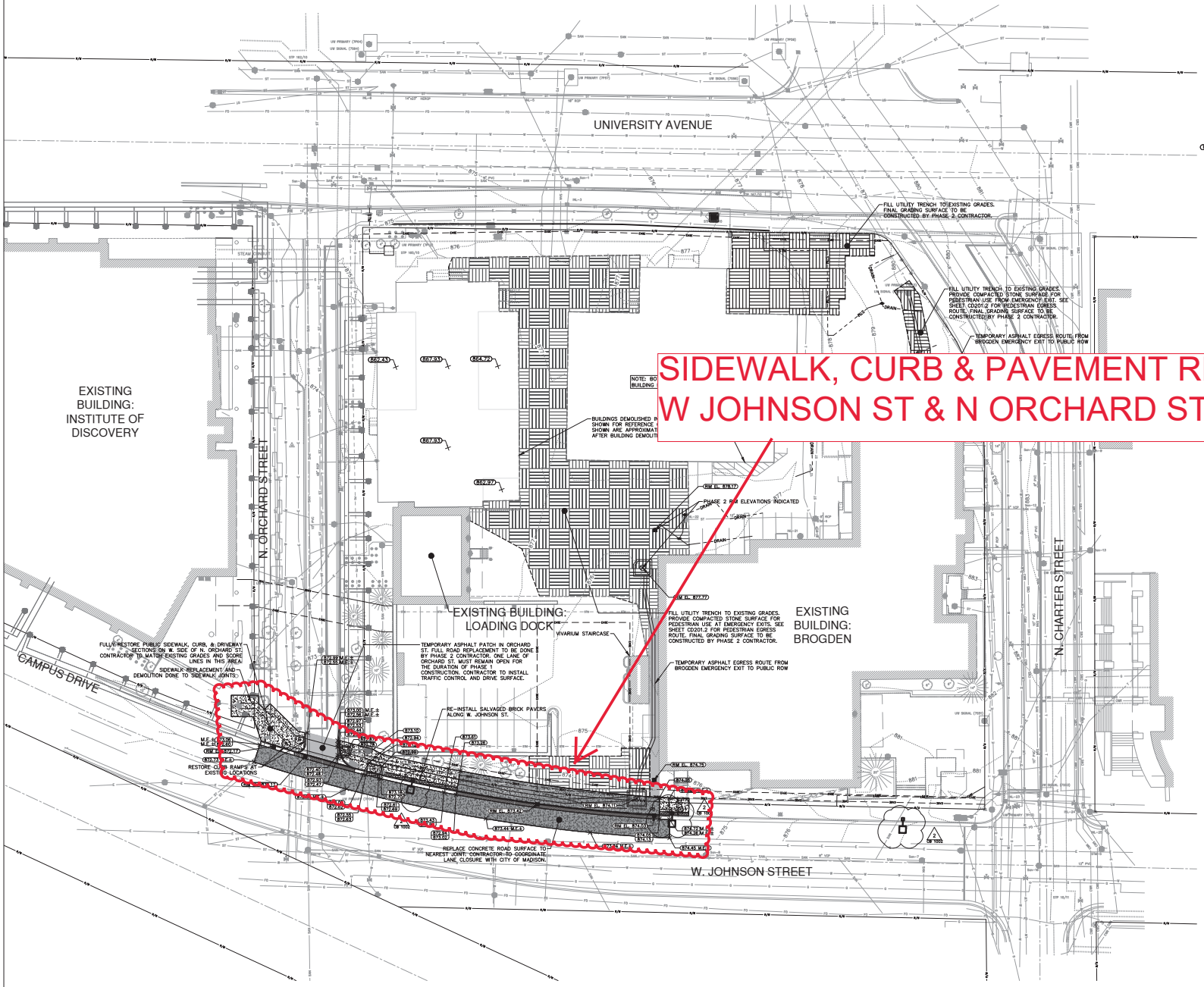

LEGEND

- STANDARD DUTY CONCRETE PAVEMENT
- HEAVY DUTY CONCRETE PAVEMENT
- ASPHALT PAVEMENT
- BRICK PAVERS
- CONCRETE CURB & GUTTER 30", TYPE G
- CONCRETE CURB & GUTTER 30", DRIVEWAY SECTION TYPE X
- CONCRETE CURB & GUTTER 30", TYPE A
- CONCRETE CURB & GUTTER 18", TYPE G
- CONTRETE CURB & GUTTER 18", TYPE A
- ADA RAMP WITH TRUNCATED DOMES
- SPOT GRADE
- STRUCTURE RIM GRADE
- BACK OF CURB GRADE / FLANGE GRADE
- TRENCH BACKFILL
- BOLLARD
- PROPOSED STORM MANHOLE
- PROPOSED INLET
- PROPOSED ELECTRIC MANHOLE

GENERAL NOTES

1. SEE SHEET C900 FOR GENERAL NOTES.

LAYOUT NOTES

1. SEE SHEET C900 FOR LAYOUT NOTES.

The Right-of-Way is the sole jurisdiction of the City of Madison and is subject to change at any time per the recommendation/plan of the Traffic engineering and City Engineering Departments.

PHASE 1 - SIDEWALK & PAVEMENT REPLACEMENT

NOTICE!
In accordance with Wisconsin statute 182.0175, damage to underground utilities can result in the owner's responsibility to provide advance notice to the designated "ONE CALL SYSTEM" not less than three working days prior to commencement of any excavation required to perform work contained on this drawing, and further, excavator shall comply with all other requirements of this statute relative to excavator's work.

DISCLAIMER:
The underground utilities shown have been located from field evidence and available record drawings. GRAEF makes no guarantees that the underground utilities shown comprise all such utilities in the area, either in service or abandoned. GRAEF further does not warrant that the underground utilities shown are in the exact location indicated. GRAEF has not physically located the underground utilities.

Kahler Slater
750 North Water Street
Suite 1700
Milwaukee, WI 53203 US
t + 1 414 272 2000
Project: 220128.00

LMN
802 2nd Avenue, Suite 501
Seattle, WA 98104
t + 1 206 682 3460 f + 1 206 343 9388

GRAEF
1010 East Washington Avenue,
Suite 202
Madison, WI 53703-3130
608 / 242 1550
www.graef-usa.com

AMY A. LARSON 47139-6 MADISON WI PROFESSIONAL ENGINEER

The Board of Regents of the University of Wisconsin on behalf of the University of Wisconsin-Madison

Project Location:
2320 UNIVERSITY AVENUE
MADISON, WI 53706

CDIS SITE DEMOLITION, ABATEMENT AND SITE PREPARATIONS
UNIVERSITY OF WISCONSIN - MADISON
MADISON, WI

Sheet Title:
SITE LAYOUT & GRADING PLAN - PHASE 1

Revisions:

No	Date:	Description:
ADD	03-04-2022	ADD DRAWINGS
1	05-10-2022	CB 1002
2	05-16-2022	CB 1002

Copyright © 2022 Kahler Slater

Graphic Scale: 0 5' 10' 20' 30'

UW-MSN#	0215-2121
UWDA #	A-21-007
Volume Number	01
Set Type	CD
Date Issued	05-02-2022
Sheet Number	CD301.1

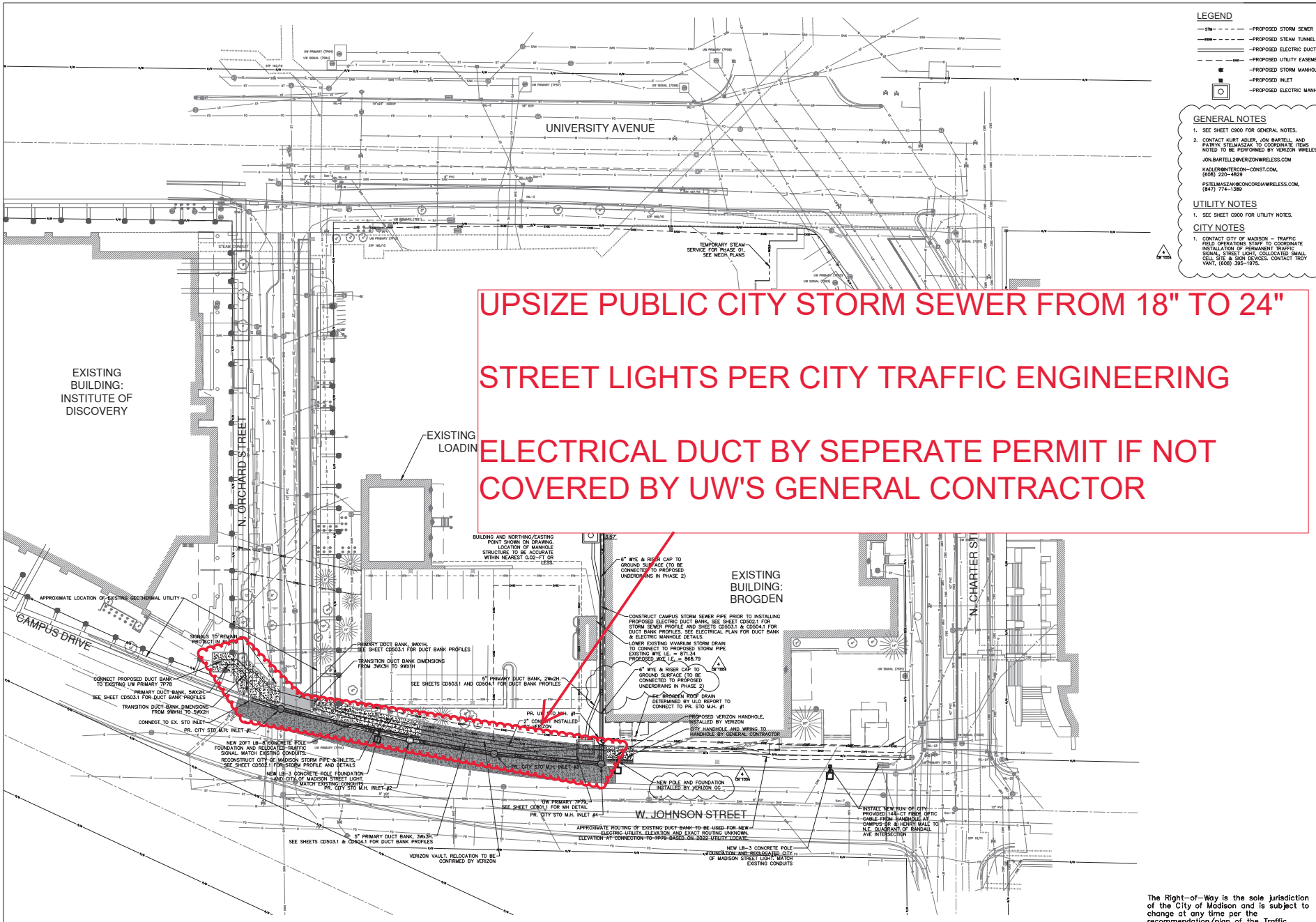

LEGEND

- —STM— —PROPOSED STORM SEWER
- —PSTM— —PROPOSED STEAM TUNNEL
- —PROPOSED ELECTRIC DUCT
- —DUE— —PROPOSED UTILITY EASEMENT
- —PROPOSED STORM MANHOLE
- —PROPOSED INLET
- —PROPOSED ELECTRIC MANHOLE

GENERAL NOTES

1. SEE SHEET C900 FOR GENERAL NOTES.
2. CONTACT KURT ADLER, JON BARTELL, AND PATRYK STELMASZAK TO COORDINATE ITEMS NOTED TO BE PERFORMED BY VERIZON WIRELESS.

JON.BARTELL2@VERIZONWIRELESS.COM

KADLER@INTERCON-CONST.COM, (608) 220-4829

PSTELMASZAK@CONCORDIAWIRELESS.COM, (847) 774-1389

UTILITY NOTES

1. SEE SHEET C900 FOR UTILITY NOTES.

CITY NOTES

1. CONTACT CITY OF MADISON – TRAFFIC FIELD OPERATIONS STAFF TO COORDINATE INSTALLATION OF PERMANENT TRAFFIC SIGNAL, STREET LIGHT, COLLOCATED SMALL CELL SITE & SIGN DEVICES. CONTACT TROY VANT, (608) 395-1975.

The Right-of-Way is the sole jurisdiction of the City of Madison and is subject to change at any time per the recommendation/plan of the Traffic engineering and City Engineering Departments.

PHASE 1 UTILITY WORK

NOTICE!
In accordance with Wisconsin statute 182.0175, damage to transmission and distribution facilities shall be solely responsible to provide advance notice to the designated "ONE CALL SYSTEM" not less than three working days prior to commencement of any excavation required to perform work contained on this drawing, and further, excavator shall comply with all other requirements of this statute relative to excavator's work.

DISCLAIMER!
The underground utilities shown have been located from field surveys and existing utility drawings. GRAEF makes no guarantees that the underground utilities shown comprise all such utilities in the area, either in service or abandoned. GRAEF further does not warrant that the underground utilities shown are in the exact location indicated. GRAEF has not physically located the underground utilities.

Kahler Slater
790 North Water Street
Suite 1700
Milwaukee, WI 53203 US
t + 1 414 272 2000
Project: 220128.00

LMN
802 2nd Avenue, Suite 501
Seattle, WA 98104
t + 1 206 682 3460 f + 1 206 343 9388

GRAEF
1010 East Washington Avenue,
Suite 202
Madison, WI 53703-3130
608 / 242 1550
www.graef-usa.com

AMY A. LARSON 47139-6 MADISON WI PROFESSIONAL ENGINEER

The Board of Regents of the University of Wisconsin on behalf of the University of Wisconsin-Madison

Project Location
2328 UNIVERSITY AVENUE
MADISON, WI 53706

CDIS SITE DEMOLITION, ABATEMENT AND SITE PREPARATIONS
UNIVERSITY OF WISCONSIN - MADISON
MADISON, WI

Sheet Title
SITE UTILITY PLAN - PHASE 1

Revisions:

No	Date:	Description:
ADD	03-04-2022	ADD DRAWINGS
1	05-10-2022	CA 1002
2	05-19-2022	CA 1003
3	05-17-2022	CA 1004

Graphic Scale: 0 5' 10' 20' 30'

UW-MSN#	0215-21-21
UMSN #	A-21-007
Volume Number	01
Set Type	CD
Date Issued	05-02-2022
Sheet Number	CD501.1

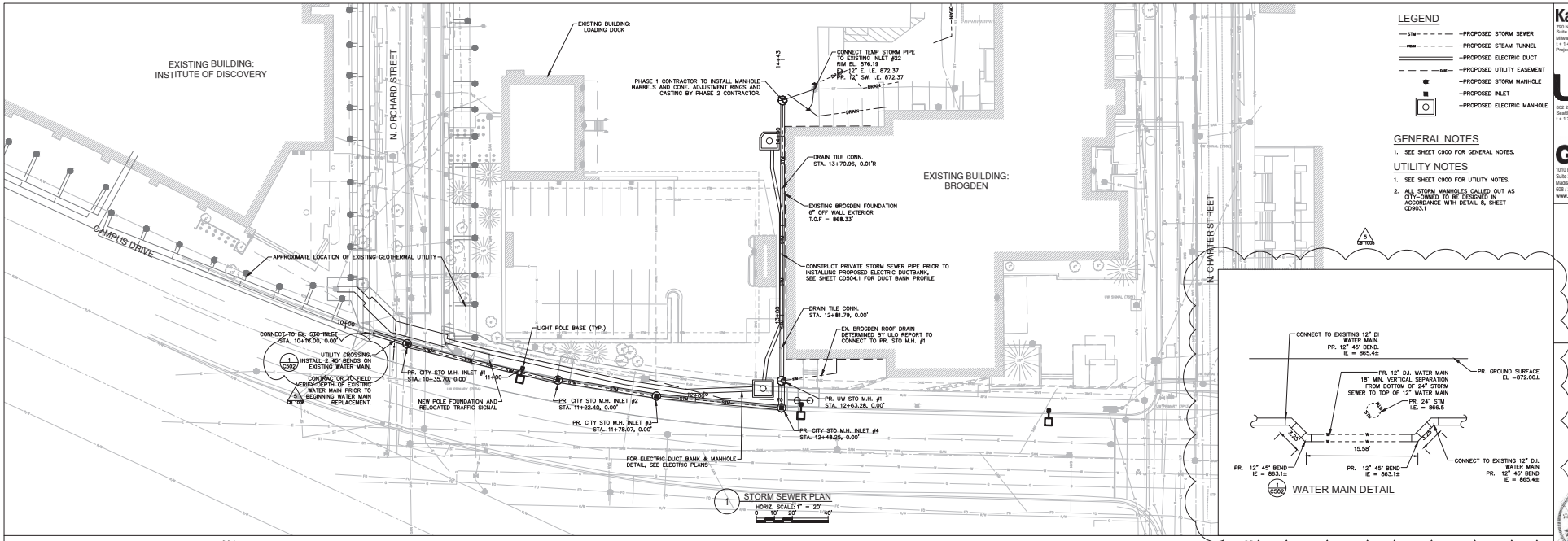

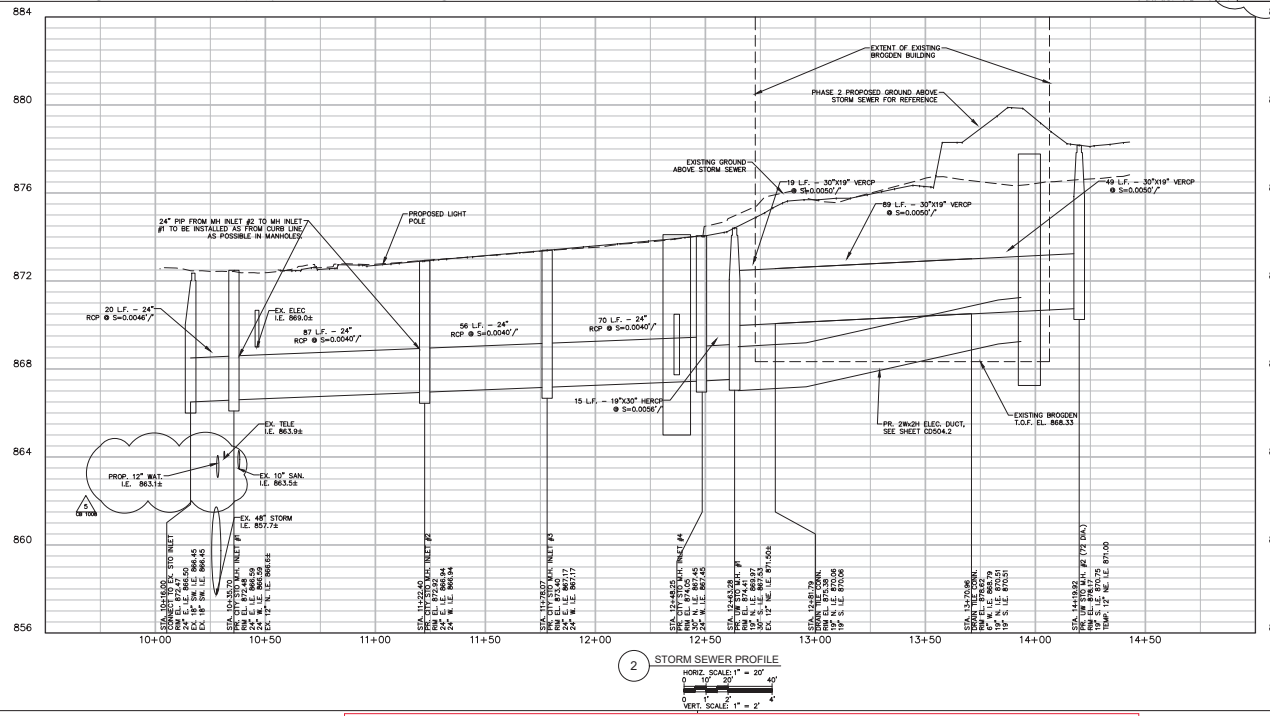

The Right-of-Way is the sole jurisdiction of the City of Madison and is subject to change at any time per the recommendation/plan of the Traffic engineering and City Engineering Departments.

PHASE 1 - STORM PLAN & PROFILE

NOTICE:
In accordance with Wisconsin statute 182.0175, damage to underground utilities facilities may be subject to penalties to provide advance notice to the designated "ONE CALL SYSTEM" not less than three working days prior to commencement of any excavation required to perform work contained on this drawing, and further, excavator shall comply with all other requirements of this statute relative to excavator's work.

DISCLAIMER:
The underground utilities shown have been located from field survey information and existing drawings. The engineer does not guarantee that the underground utilities shown comprise all such utilities in the area, either in service or abandoned. GRAEF further does not warrant that the underground utilities shown are in the exact location indicated. GRAEF has not physically located the underground utilities.

Kahler Slater
750 North Water Street
Suite 1700
Milwaukee, WI 53203 US
t + 1 414 272 2000
Project: 220128.00

LMN
802 2nd Avenue, Suite 501
Seattle, WA 98104
t + 1 206 682 3460 f + 1 206 343 9388

GRAEF
1010 East Washington Avenue,
Suite 202
Madison, WI 53703-3130
608 / 242 1550
www.graef-usa.com

AMY A. LARSON 47139-6 MADISON WI PROFESSIONAL ENGINEER

The Board of Regents of the University of Wisconsin on behalf of the University of Wisconsin-Madison

Project Location:
2320 UNIVERSITY AVENUE
MADISON, WI 53706

CDIS SITE DEMOLITION, ABATEMENT AND SITE PREPARATIONS
UNIVERSITY OF WISCONSIN - MADISON
MADISON, WI
Sheet Title:
STORM SEWER PLAN & PROFILE - PHASE 1

Revisions:

No	Date:	Description:
ADD	03-08-2022	ADD DEMARCO
1	03-15-2022	CA 1001
2	03-17-2022	CA 1002
3	03-23-2022	CA 1003
4	03-25-2022	CA 1004

Copyright © 2022, Kahler Slater

Graphic Scale	VARIES
UW-MSN#	0215-2121
UMSA #	A-21-007
Volume Number	01
Set Type	CD
Date Issued	05-02-2022
Sheet Number	CD502.1

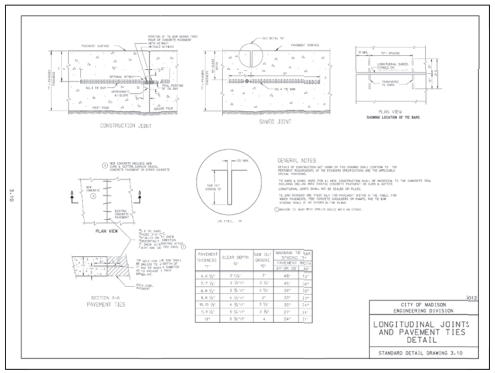

1 CD903.1 LONGITUDINAL JOINTS & PAVEMENT TIES NTS

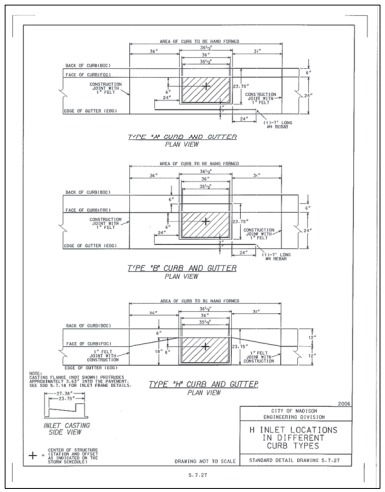

2 CD903.1 H INLET LOCATIONS IN DIFFERENT CURB TYPES NTS

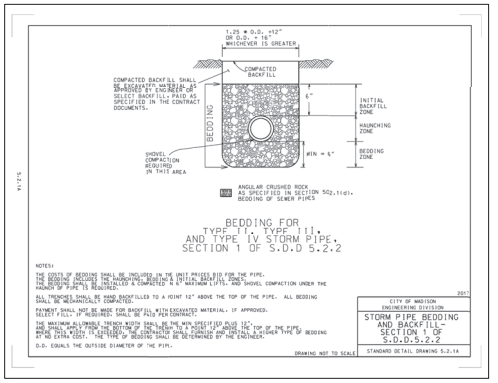

3 CD903.1 STORM PIPE BEDDING AND BACKFILL NTS

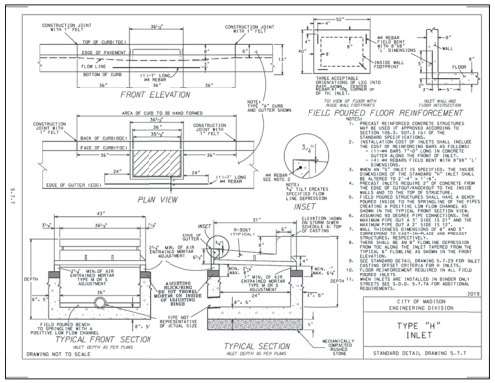

4 CD903.1 TYPE "H" INLET NTS

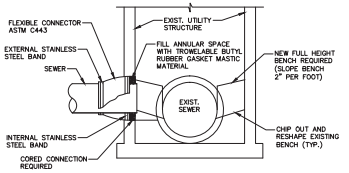

5 CD903.1 NEW CONNECTION TO EXISTING UTILITY STRUCTURE NTS

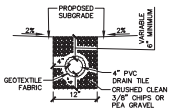

6 CD903.1 DRAIN TILE NTS

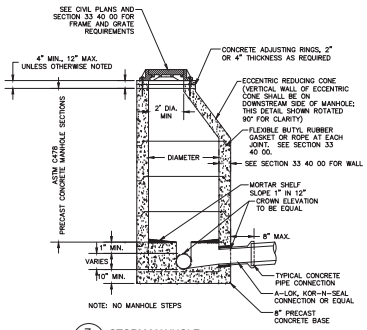

7 CD903.1 STORM MANHOLE NTS

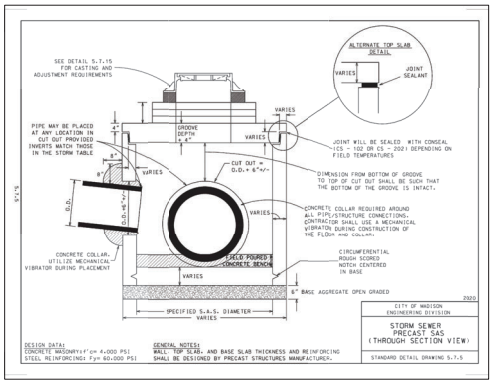

8 CD903.1 CITY-OWNED STORM STRUCTURE NTS

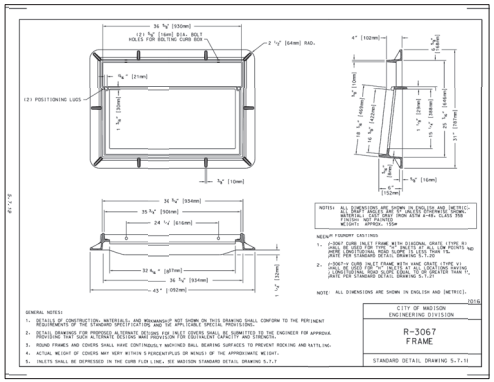

9 CD903.1 CITY-OWNED STORM INLET FRAME NTS



10 CD903.1 CITY-OWNED STORM STRUCTURE FRAME & COVER NTS

NOTICE!
In accordance with Wisconsin statute 182.0175, damage to underground utilities facilities may be avoided if excavator provides advance notice to the designated "ONE CALL SYSTEM" not less than three working days prior to commencement of any excavation required to perform work contained on this drawing, and further, excavator shall comply with all other requirements of this statute relative to excavator's work.

DISCLAIMER!
The underground utilities shown have been located from field surveys, information and existing drawings. GRAEF makes no guarantees that the underground utilities shown comprise all such utilities in the area, either in service or abandoned. GRAEF further does not warrant that the underground utilities shown are in the exact location indicated. GRAEF has not physically located the underground utilities.

Kahler Slater
750 North Water Street
Suite 1700
Milwaukee, WI 53203 US
t + 1 414 272 2000
Project: 220128.00

LMN
802 2nd Avenue, Suite 501
Seattle, WA 98104
t + 1 206 682 3460 f + 1 206 343 9388

GRAEF
1010 East Washington Avenue,
Suite 202
Madison, WI 53703-3130
608 / 242 1550
www.graef-usa.com

The Board of Regents of the
University of Wisconsin on behalf of
the University of Wisconsin-Madison

Project Location:
1410 UNIVERSITY AVENUE
MADISON, WI 53706

CDIS SITE DEMOLITION, ABATEMENT AND SITE PREPARATIONS
UNIVERSITY OF WISCONSIN - MADISON
MADISON, WI
Sheet Title:
CONSTRUCTION DETAILS - PHASE 1

Revisions:		
No	Date:	Description:
ADD	02-04-2022	ADD DRAWINGS
	05-16-2022	SUB 100%

Copyright © 2022 Kahler Slater

Graphic Scale	
UW-MMNP	0215-21-21
UWSA-II	A-21-007
Volume Number	01
Set Type	CD
Date Issued	05-02-2022
Sheet Number	CD903.1