# MAINTENANCE OF TRAFFIC GENERAL NOTES:

1. THE MAINTENANCE OF TRAFFIC PLANS ARE INTENDED TO SERVE AS A GUIDE AND MAY BE MODIFIED BASED ON FIELD CONDITION WITHOUT IMPACTING SAFETY OF VEHICLES, PEDESTRIANS AND WORKERS, WITH THE APPROVAL OF "THE ENGINEER". WHEN WORK COMMENCES, THE CONTRACTOR SHALL ASSUME THE MAINTENANCE OF ANY PAVEMENT, DRAINAGE FACILITIES, TRAFFIC CONTROL SIGNS, TRAFFIC SIGNALS, LIGHTING, PAVEMENT MARKINGS, AND OTHER APPURTENANCES OF ROADWAYS WITHIN THE LIMITS OF THE CONTRACT.

2. ALL EXISTING SIGNS THAT CONFLICT WITH THE MAINTENANCE OF TRAFFIC OPERATIONS SHALL BE COVERED. THE CONTRACTOR SHALL REMOVE ALL EXISTING PAVEMENT MARKINGS THAT CONFLICT WITH THE TRAFFIC CONTROL PLAN. ALL TEMPORARY SIGNS SHALL MEET CITY OF MADISON STANDARDS AND THE MANUAL ON UNIFORM TRAFFIC CONTROL DEVICES REGARDING LOCATION, TYPE, SIZE, NUMBER, AND DURATION.

3. THE CONTRACTOR SHALL REMOVE ALL TEMPORARY OR EXISTING PAVEMENT MARKINGS THAT CONFLICT WITH STAGING. REMOVAL OF TEMPORARY PAVEMENT MARKINGS WILL BE PAID AS [PAY ITEM]. REMOVAL OF EXISTING OR PERMANENT PAVEMENT MARKINGS WILL BE PAID AS "643.5000 TRAFFIC CONTROL".

4. ALL SIGN ASSEMBLIES SHALL BE CERTIFIED BY THE CONTRACTOR AS MEETING THE APPLICABLE REQUIREMENTS OF NCHRP REPORT 350, TEST LEVEL 3 AND SHALL BE APPROVED BY "THE ENGINEER".

5. THE CONTRACTOR SHALL COORDINATE WITH PROPERTY OWNERS ADJACENT TO WORK AREA TO ASSESS NEEDS FOR ACCESS AND SHALL PROVIDE MEANS FOR PARKING ACCESS, UTILITY ACCESS, EMERGENCY ACCESS AND PEDESTRIAN ACCESS AS NECESSARY.

6. DURING CONSTRUCTION OPERATIONS, THE CONTRACTOR SHALL TAKE NECESSARY PRECAUTIONS TO PROTECT ADJACENT TRAFFIC LANES AND ADJACENT PROPERTY FROM DEBRIS BLOWN OR OTHERWISE REMOVED FROM CONSTRUCTION AREAS. THE CONTRACTOR SHALL ALSO BE RESPONSIBLE FOR KEEPING DEBRIS OFF THE TRAVELED LANE SURFACES. THIS WORK SHALL BE INCLUDED IN THE COST OF THE "643.5000 TRAFFIC CONTROL" PAY ITEM

7. THE CONTRACTOR'S VEHICLES SHALL ALWAYS MOVE WITH AND NOT AGAINST THE FLOW OF TRAFFIC. THESE VEHICLES SHALL ENTER AND LEAVE WORK AREAS IN A MANNER THAT WILL NOT BE HAZARDOUS TO OR INTERFERE WITH NORMAL TRAFFIC.

9. ALL CONTRACTOR SUPPLIED TRAFFIC CONTROL DEVICES AND SIGNS SHALL BE IN GOOD CONDITION AND SHALL BE SUBJECT TO APPROVAL OF THE ENGINEER.

10. ALL CURBSIDE WORK IS TO BE COORDINATED WITH ADJACENT BUSINESSES. PROVIDE A MINIMUM OF 48 HOURS NOTICE PRIOR TO WORKING IN FRONT OF ANY BUSINESS.

11. PEDESTRIAN ACCESS TO ALL BUSINESSES MUST BE MAINTAINED AT ALL TIMES.

12. INSTALL TEMPORARY RAMPS FOR USE BY PEDESTRIANS WHEN REPLACING EXISTING RAMPS. TEMPORARY RAMPS SHALL BE CONSIDERED INCIDENTAL TO THE "643.5000 TRAFFIC CONTROL" PAY ITEM.

13. THE CONTRACTOR IS RESPONSIBLE FOR ANY LANDSCAPING RESTORATION OR DAMAGE RESULTING FROM THE PLACEMENT OF TEMPORARY TRAFFIC CONTROL DEVICES OR EQUIPMENT OUTSIDE THE CONSTRUCTION LIMITS.

14. TRAFFIC CONDITIONS, CRASHES, AND OTHER UNFORESEEN EMERGENCY CONDITIONS MAY REQUIRE THE ENGINEER TO RESTRICT, MODIFY, OR REMOVE LANE CLOSURES OR CHANNELIZATIONS SHOWN ON THE PLANS. THE CONTRACTOR SHALL MAKE THE NECESSARY ADJUSTMENTS AS DIRECTED BY THE ENGINEER WITHOUT DELAY. COMPLIANCE WITH THIS REQUIREMENT SHALL BE CONSIDERED INCLUDED IN THE CONTRACT UNIT PRICE OF THE MAINTENANCE OF TRAFFIC ITEM. NO ADDITIONAL COMPENSATION WILL BE ALLOWED.

15. THE CONTRACTOR IS DIRECTED TO THE FACT THAT OTHER SEPARATE CONTRACTS ARE, OR MAY BE, IN FORCE THAT INTERSECT THE LIMITS OF THIS PROJECT. THE CONTRACTOR SHALL COOPERATE WITH THE OTHER CONTRACTORS IN THE PHASING AND PERFORMANCE OF THIS WORK SO AS NOT TO DELAY, INTERRUPT, OR HINDER THE PROGRESS OR COMPLETION OF THE WORK BEING PERFORMED BY OTHER CONTRACTORS. NO ADDITIONAL COMPENSATION WILL BE ALLOWED FOR COMPLIANCE WITH THE ABOVE REQUIREMENTS, NOR FOR ANY DELAYS OR INCONVENIENCES RESULTING FROM ACTIVITIES OF OTHER CONTRACTORS. SHOULD A CONFLICT ARISE BETWEEN CONTRACTORS WITH RESPECT TO SEQUENCE OF CONSTRUCTION OR MAINTENANCE OF TRAFFIC REQUIREMENTS, SAID CONFLICTS SHALL BE RESOLVED BY, OR AT THE DIRECTION OF THE ENGINEER.

16. THE MAINTENANCE OF TRAFFIC PLANS SHALL SERVE AS A GUIDE FOR THE SAVE DIVERSION OF TRAFFIC DURING EXECUTION OF THIS CONTRACT. THE CONTRACTOR MAY MODIFY THE MAINTENANCE OF TRAFFIC PLANS TO MEET CONSTRUCTION NEEDS, BUT NOT AT THE EXPENSE OF PUBLIC SAFETY OR CONVENIENCE. ANY CHANGES TO THE TRAFFIC CONTROL SHALL BE SUBMITTED TO "THE ENGINEER" FOR REVIEW AND APPROVAL. "THE ENGINEER" SHALL BE INFORMED IN WRITING A MINIMUM OF 48 HOURS IN ADVANCE OF ANY CHANGE TO THE MAINTENANCE OF TRAFFIC PLANS.

17. WHERE REQUIRED, TRAFFIC CONTROL DEVICES INCLUDING BUT NOT LIMITED TO DRUMS, BARRICADES, AND VERTICAL PANELS IMMEDIATELY ADJACENT TO THE EDGE OF TRAVELED WAY SHALL BE EQUIPPED WITH MONO-DIRECTIONAL STEADY BURNING LIGHTS. ALL TRAFFIC CONTROL DEVICES USED FOR THE MAINTENANCE OF TRAFFIC, AS DETAILED ON THE PLANS, SHALL BE REFLECTORIZED PRIOR TO INSTALLATION AND CLEANED AS NECESSARY.

18. NIGHT OPERATIONS: WHEN ARTIFICIAL LIGHTING IS UTILIZED DURING NIGHT OPERATIONS, THE CONTRACTOR SHALL EXERCISE THE UTMOST PRECAUTION IN PREVENTING ADVERSE VISIBILITY TO THE MOTORING PUBLIC, AS WELL AS THE ADJOINING BUSINESSES AND RESIDENTIAL AREAS.

    WHEN LANES CLOSURES ARE EXPECTED TO EXTEND INTO DARKNESS, TYPE II BARRICADES WITH STEADY-BURNING TYPE C LIGHTS SHALL BE SUBSTITUTED FOR CONES.

19. THE ADJACENT LANE SHALL BE CLOSED WHEN WORK IS PERFORMED OR ANY PERSON, EQUIPMENT, OR MATERIAL IS WITHIN 2 FEET FROM THE EDGE OF AN ACTIVE TRAVELED LANE.

20. SIGN PLACEMENT SHOULD CONFORM TO THE FOLLOWING GUIDELINES WHEREVER POSSIBLE: (A) TEMPORARY SIGNS OR SIGNS MOUNTED ON BARRICADES A MINIMUM OF 2 FEET FROM THE ADJACENT TRAVEL LANE AND A MINIMUM OF 2 FEET ABOVE THE PAVEMENT ELEVATION. (B) POST-MOUNTED SIGNS A MINIMUM OF 2 FEET FROM THE EDGE OF SHOULDER OR FACE OF CURB AND A MINIMUM OF 7 FEET ABOVE THE PAVEMENT. (C) SIGNS THAT WILL BE IN PLACE LESS THAN 7 CONTINUOUS DAYS AND NIGHTS, OR THAT WILL BE PLACED IN A CLOSED LANE, MAY BE MOUNTED ON PORTABLE SUPPORTS AT A MINIMUM OF 5' ABOVE THE PAVEMENT.

21. CONTRACTOR/DEVELOPER SHALL NOTIFY TOM MOHR (608) 267-8725 OF CITY TRAFFIC ENGINEERING AT LEAST 10 WORKING DAYS PRIOR TO THE START OF ANY LANE CLOSURE. WORK WITHIN THE RIGHT-OF-WAY SHALL BEGIN UNTIL THE TRAFFIC CONTROL PLAN IS PROVIDED.

22. "MADISON METRO RAPID" BRANDED CONSTRUCTION SIGNS SHALL BE INSTALLED AS SHOWN ON PLANS OR AS DIRECTED BY THE CITY OF MADISON.

| MARK | REVISION | DATE | BY |
|---|---|---|---|

Designed By: TSI
60631225P

Date: 2022-07-15

Scale: 1 IN:40 FT

60631225P

MAINTENANCE OF TRAFFIC DETAIL PLAN: GENERAL NOTES

BUS RAPID TRANSIT

CITY OF MADISON, DANE COUNTY, WI

CONTRACT NO:60631225C

CITY OF MADISON

60631225P

FILE NAME : pw://aecom-na-pw.bentley.com:AECOM_DS20_NA_2019/Documents/60631225-Madison BRT Ph2 Pre-Design/900-CAD GIS/West/Sheets/024222-mot.dwg

LAYOUT NAME -

LAST PLOT DATE - 7/15/2022

# INTERSECTION CORNER WORK ZONE

## NOTES:

1) FOR LANE CLOSURE L=WS²/60
   FOR LANE SHIFTING L=WS²/120
   WHERE L= TAPER LENGTH IN FEET
   S= POSTET SPEED LIMIT (MPH)
   W=WIDTH OF OFFSET IN FEET
2) ALL SIGNS ARE 48"X48" UNLESS OTHERWISE NOTED.
3) SIGNS THAT WITH BE IN PLACE LESS THAN 7 CONTINUOUS DAYS AND NIGHTS, OR THAT WILL BE PLACED IN A CLOSED LANE, MAY BE MOUNTED ON PORTABLE SUPPORT

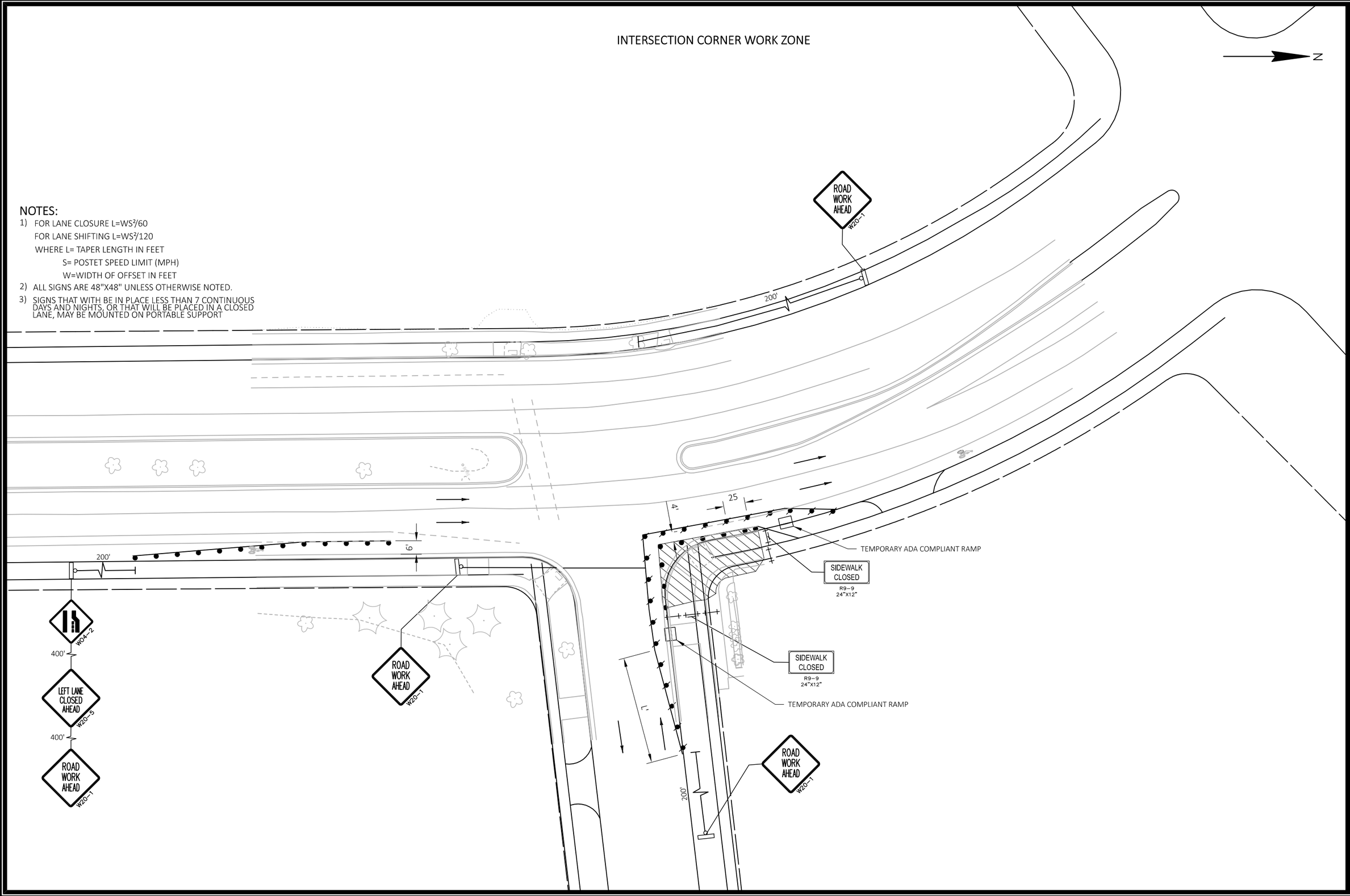


| MARK | REVISION | DATE | BY |
|---|---|---|---|
| Designed By: TSI | Date: 2022-06-16 | Scale: 1 IN:40 FT | |
| 60631225P | | | |

60631225P

MAINTENANCE OF TRAFFIC DETAIL PLAN: INTERSECTIO CORNER WORK ZONE

BUS RAPID TRANSIT

CITY OF MADISON, DANE COUNTY, WI

CONTRACT NO:60631225C

CITY OF MADISON

60631225P

FILE NAME : pw://aecom-na-pw.bentley.com:AECOM_DS20_NA_2019/Documents/60631225-Madison BRT Ph2 Pre-Design/900-CAD GIS/West/Sheets/0242211-mot.dwg

LAYOUT NAME -

LAST PLOT DATE - 7/14/2022

NOTE:

1) FOR LANE CLOSURE L=WS²/60
   FOR LANE SHIFTING L=WS²/120
   WHERE L= TAPER LENGTH IN FEET
   S= POSTED SPEED LIMIT (MPH)
   W=WIDTH OF OFFSET IN FEET
2) ALL SIGNS ARE 48"X48" UNLESS OTHERWISE NOTED.

# CURBSIDE STATION WORK ZONE

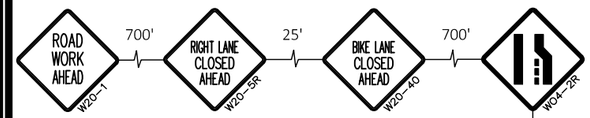


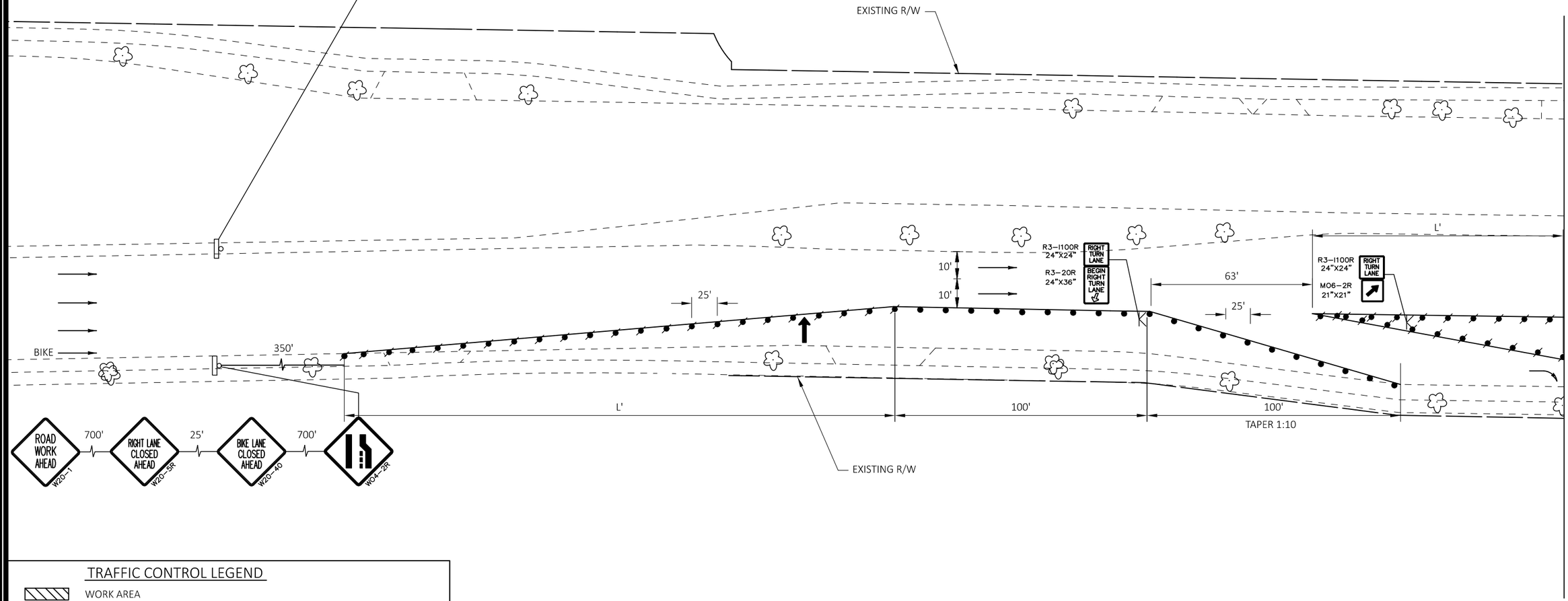


## TRAFFIC CONTROL LEGEND

- WORK AREA
- DRUMS WITH/WITHOUT WARNING LIGHT, TYPE C
- FLASHING ARROW BOARD
- POST MOUNTED SIGN
- SIGN ON PORTABLE SUPPORT (5' MINIMUM, MOUNTING HEIGHT)
- TYPE III BARRICADE (8' EQUIVALENT) AND WARNING LIGHT, TYPE A (FLASHING) WITH/WITHOUT SIGN
- TYPE II BARRICADE WITH/WITHOUT SIGN (ALL WITH ONE WARNING LIGHT, TYPE A, LOW-INTENSITY FLASHING)
- DIRECTION OF TRAFFIC

| MARK | REVISION | DATE | BY |
|---|---|---|---|
| Designed By: TSI<br>60631225P | Date: 2022-06-16 | Scale: 1:40_XREF | |

MAINTENANCE OF TRAFFIC DETAIL PLAN: CURBSIDE STATION WORK ZONE 60631225P

BUS RAPID TRANSIT CITY OF MADISON, DANE COUNTY, WI

**CITY OF MADISON** CONTRACT NO:60631225C

60631225P

FILE NAME : pw://aecom-na-pw.bentley.com:AECOM_DS20_NA_2019/Documents/60631225-Madison BRT Ph2 Pre-Design/900-CAD GIS/East/Sheets/024213-mot.dwg

LAYOUT NAME - LAST PLOT DATE - 7/13/2022

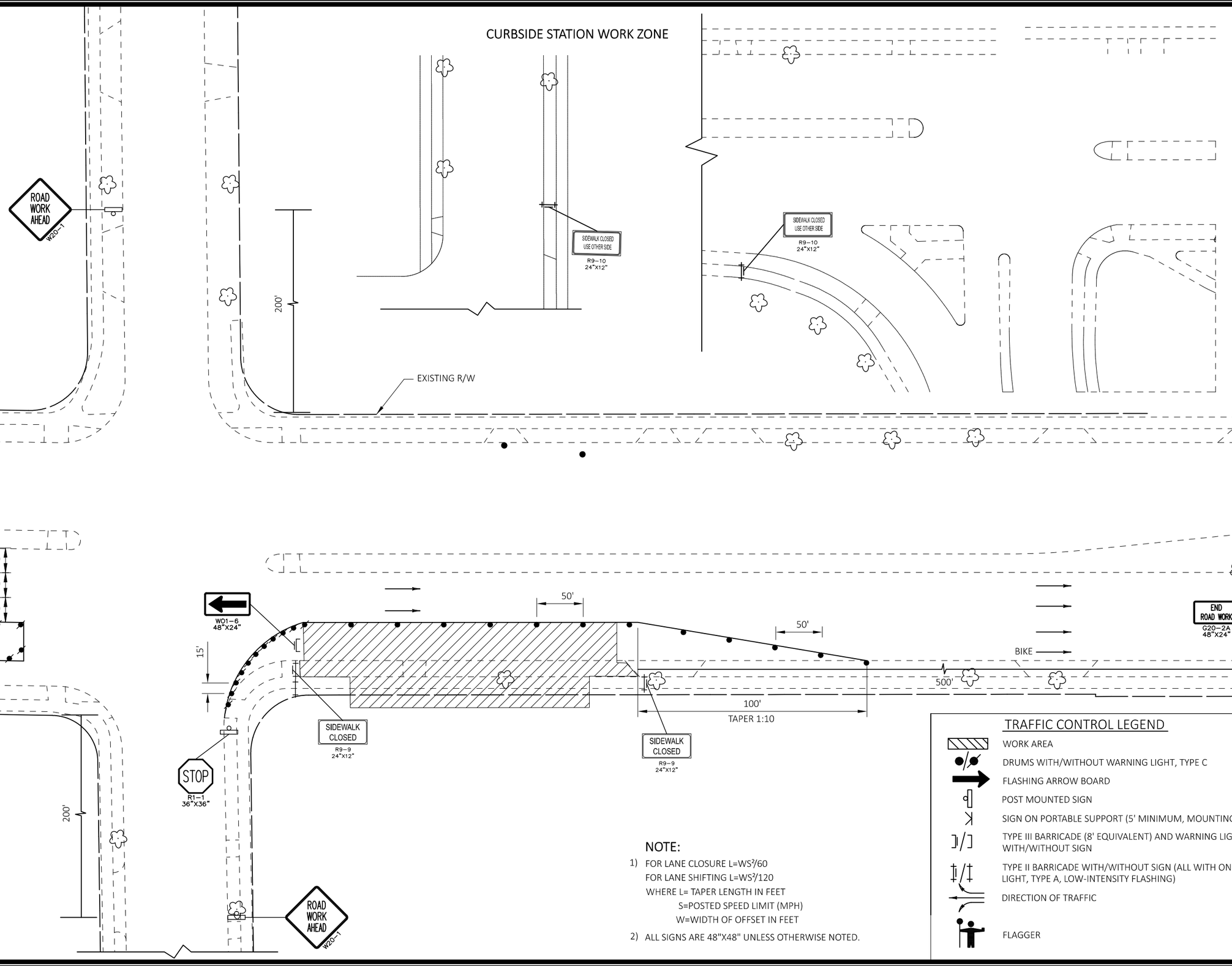


## NOTE:

1) FOR LANE CLOSURE $L=WS^2/60$
   FOR LANE SHIFTING $L=WS^2/120$
   WHERE L= TAPER LENGTH IN FEET
   S=POSTED SPEED LIMIT (MPH)
   W=WIDTH OF OFFSET IN FEET
2) ALL SIGNS ARE 48"X48" UNLESS OTHERWISE NOTED.

## TRAFFIC CONTROL LEGEND

- WORK AREA
- DRUMS WITH/WITHOUT WARNING LIGHT, TYPE C
- FLASHING ARROW BOARD
- POST MOUNTED SIGN
- SIGN ON PORTABLE SUPPORT (5' MINIMUM, MOUNTING HEIGHT)
- TYPE III BARRICADE (8' EQUIVALENT) AND WARNING LIGHT, TYPE A (FLASHING) WITH/WITHOUT SIGN
- TYPE II BARRICADE WITH/WITHOUT SIGN (ALL WITH ONE WARNING LIGHT, TYPE A, LOW-INTENSITY FLASHING)
- DIRECTION OF TRAFFIC
- FLAGGER

| MARK | REVISION | DATE | BY |
|---|---|---|---|
| Designed By: TSI | Date: 2022-06-16 | Scale: 1:40_XREF | |
| 60631225P | | | |

MAINTENANCE OF TRAFFIC DETAIL PLAN: CURBSIDE STATION WORKZONE

60631225P

BUS RAPID TRANSIT

CITY OF MADISON, DANE COUNTY, WI

CONTRACT NO:60631225C

CITY OF MADISON

60631225P

FILE NAME : pw://aecom-na-pw.bentley.com:AECOM_DS20_NA_2019/Documents/60631225 Madison BRT Ph2 Pre-Design/900-CAD GIS/East/Sheets/024214-mot.dwg

LAYOUT NAME -

LAST PLOT DATE - 7/14/2022

# CENTER-RUNNING STATION WORK ZONE

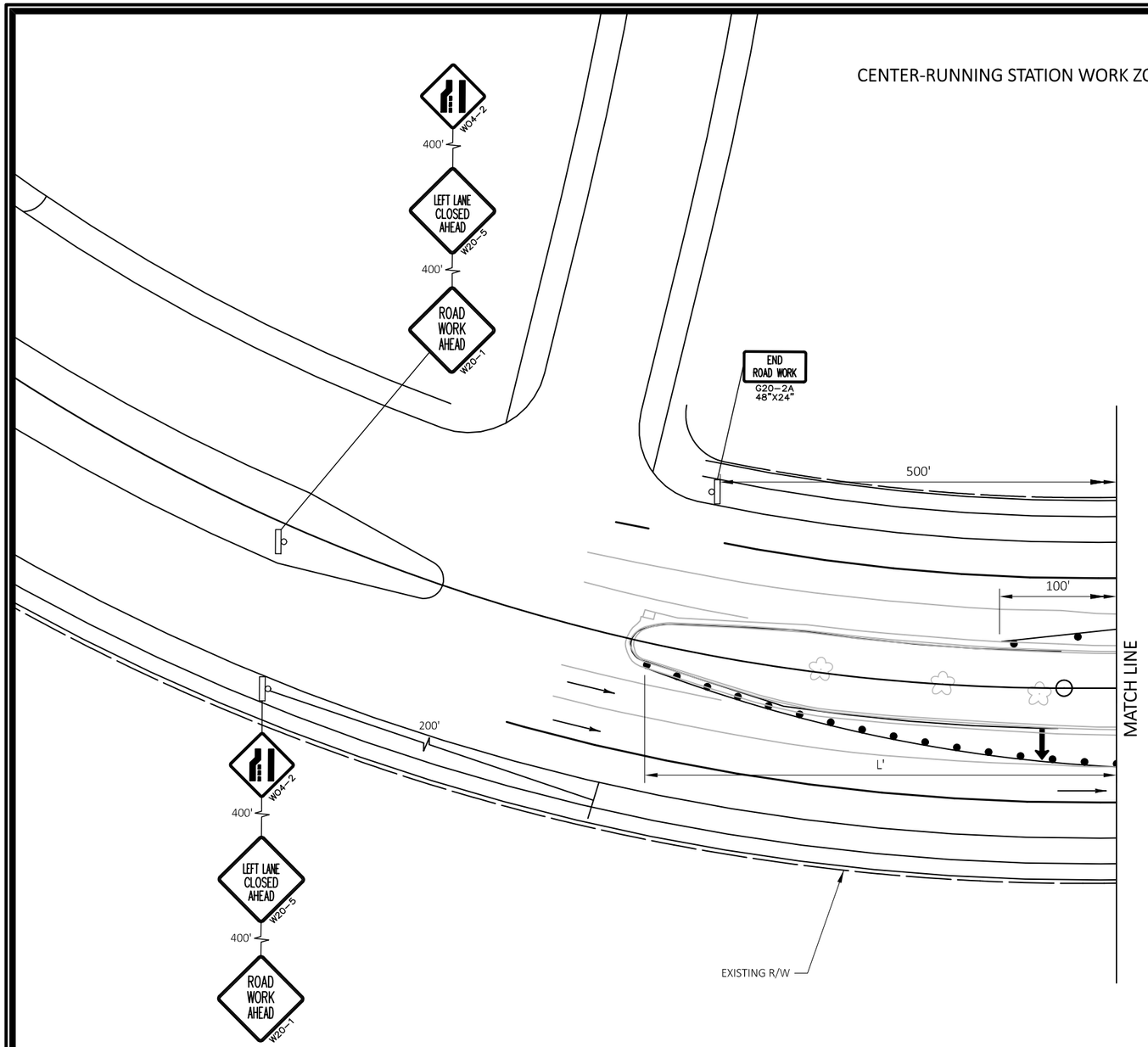


N

## TRAFFIC CONTROL LEGEND

- WORK AREA
- DRUMS WITH/WITHOUT WARNING LIGHT, TYPE C
- FLASHING ARROW BOARD
- POST MOUNTED SIGN
- SIGN ON PORTABLE SUPPORT (5' MINIMUM, MOUNTING HEIGHT)
- TYPE III BARRICADE (8' EQUIVALENT) AND WARNING LIGHT, TYPE A (FLASHING) WITH/WITHOUT SIGN
- TYPE II BARRICADE WITH/WITHOUT SIGN (ALL WITH ONE WARNING LIGHT, TYPE A, LOW-INTENSITY FLASHING)
- DIRECTION OF TRAFFIC

## NOTE:

1) FOR LANE CLOSURE $L=WS^2/60$
   FOR LANE SHIFTING $L=WS^2/120$
   WHERE L= TAPER LENGTH IN FEET
   S= POSTET SPEED LIMIT (MPH)
   W=WIDTH OF OFFSET IN FEET
2) ALL SIGNS ARE 48"X48" UNLESS OTHERWISE NOTED.

| MARK | REVISION | DATE | BY |
|---|---|---|---|
| Designed By: TSI | Date: 2022-06-16 | Scale: 1 IN:40 FT | |
| 60631225P | | | |

MAINTENANCE OF TRAFFIC DETAIL PLAN: CENTER RUNNING STATION WORK ZONE 60631225P

BUS RAPID TRANSIT

CITY OF MADISON, DANE COUNTY, WI

CONTRACT NO:60631225C

CITY OF MADISON

60631225P

FILE NAME : pw://aecom-na-pw.bentley.com:AECOM_DS20_NA_2019/Documents/60631225-Madison BRT Ph2 Pre-Design/900-CAD GIS/West/Sheets/024220-mot.dwg

LAYOUT NAME :

LAST PLOT DATE : 7/5/2022

## TRAFFIC CONTROL LEGEND

- WORK AREA
- DRUMS WITH/WITHOUT WARNING LIGHT, TYPE C
- FLASHING ARROW BOARD
- POST MOUNTED SIGN
- SIGN ON PORTABLE SUPPORT (5' MINIMUM, MOUNTING HEIGHT)
- TYPE III BARRICADE (8' EQUIVALENT) AND WARNING LIGHT, TYPE A (FLASHING) WITH/WITHOUT SIGN
- TYPE II BARRICADE WITH/WITHOUT SIGN (ALL WITH ONE WARNING LIGHT, TYPE A, LOW-INTENSITY FLASHING)
- DIRECTION OF TRAFFIC

# CENTER-RUNNING STATION WORK ZONE

N

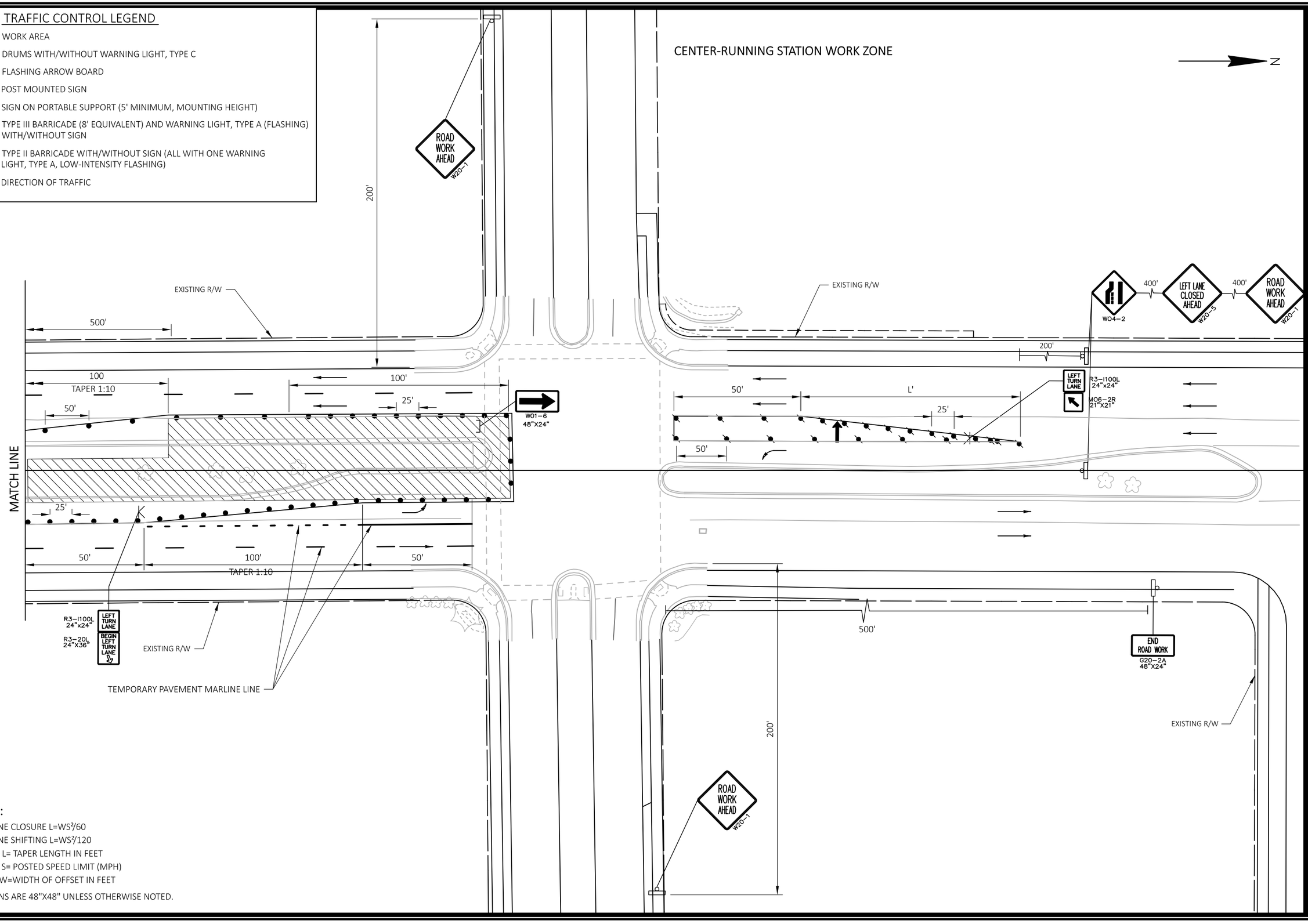


## NOTE:

1) FOR LANE CLOSURE $L=WS^2/60$
   FOR LANE SHIFTING $L=WS^2/120$
   WHERE L= TAPER LENGTH IN FEET
   S= POSTED SPEED LIMIT (MPH)
   W=WIDTH OF OFFSET IN FEET
2) ALL SIGNS ARE 48"X48" UNLESS OTHERWISE NOTED.

| MARK | REVISION | DATE | BY |
|---|---|---|---|
| Designed By: TSI 60631225P | Date: 2022-06-16 | Scale: 1 IN:40 FT | |

MAINTENANCE OF TRAFFIC DETAIL PLAN: CENTER RUNNING STATION WORK ZONE 60631225P

BUS RAPID TRANSIT

CITY OF MADISON, DANE COUNTY, WI

CONTRACT NO:60631225C

CITY OF MADISON

60631225P

FILE NAME : pw://aecom-na-pw.bentley.com:AECOM_D520_NA_2019/Documents/60631225-Madison BRT Ph2 Pre-Design/900-CAD GIS/West/Sheets/024220-mot.dwg

LAYOUT NAME -

LAST PLOT DATE - 7/14/2022

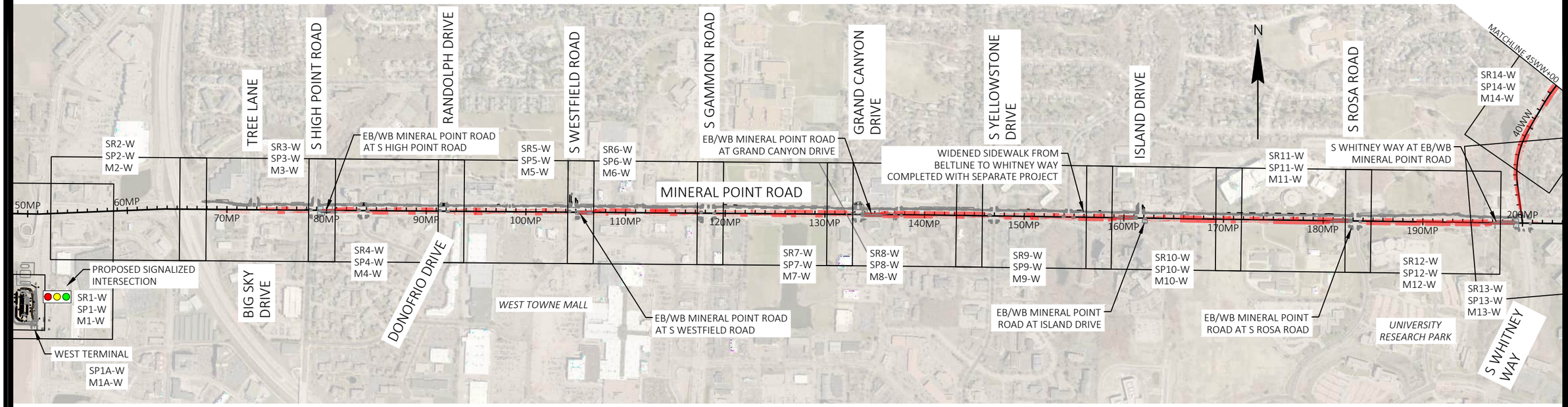


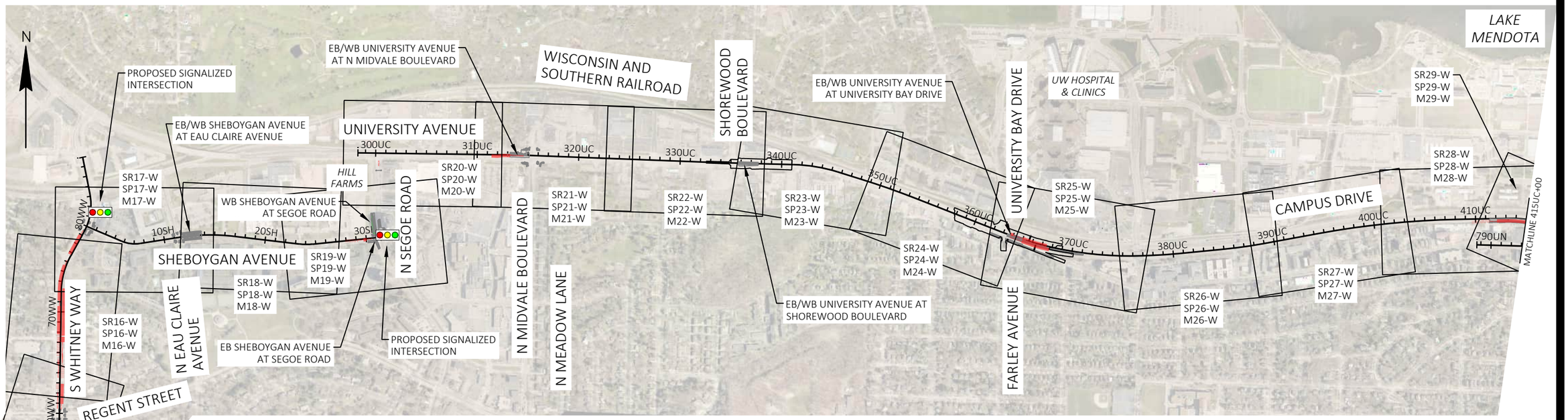


EXISTING SIGNING & REMOVALS, PERMANENT SIGNING AND PAVEMENT MARKING OVERVIEW 60631225P

CITY OF MADISON, DANE COUNTY, WI

CONTRACT NO: 60631225C

BUS RAPID TRANSIT

**CITY OF MADISON**

| MARK | REVISION | Date: 2022-06-21 | BY |
|---|---|---|---|
| Designed By: KL ENG | | Scale: ########## | |
| 60631225P | | | |

60631225P

OV-01

FILE NAME : G:\AECOM\20063-000 MADISON BRT\CIVIL 3D\SHEETSOTHER\WEST\024500-PM.DWG
LAYOUT NAME - 01
LAST PLOT DATE - 2022-06-21

N

LAKE MENDOTA

LAKE MONONA

YAHARA RIVER

MATCHLINE 282WA+00

EB/WB E WASHINGTON AVENUE AT BALDWIN STREET

N DICKINSON STREET

N FEW STREET

S BALDWIN STREET

280WA

270WA

260WA

250WA

240WA

230WA

220WA

210WA

SR8-E
SP8-E
M8-E

SR7-E
SP7-E
M7-E

SR6-E
SP6-E
M6-E

SR5-E
SP5-E
M5-E

SR4-E
SP4-E
M4-E

SR3-E
SP3-E
M3-E

SR2-E
SP2-E
M2-E

SR1-E
SP1-E
M1-E

EB/WB E WASHINGTON AVENUE AT PATERSON STREET

E GORHAM STREET

E JOHNSON STREET

E WASHINGTON AVENUE/USH 151

WISCONSIN AND SOUTHERN RAILROAD

EB/WB E WASHINGTON AVENUE AT BLAIR STREET

S BREALY STREET

S PATERSON STREET

S LIVINGSTON STREET

S BLAIR STREET

S WEBSTER STREET

WB MIFFLIN STREET AT CAPITOL SQUARE

WISCONSIN AVENUE

N HAMILTON STREET

WB STATE STREET

CAMPUS MALL

WB UNIVERSITY AVENUE AT N ORCHARD STREET

WB UNIVERSITY AVENUE AT EAST CAMPUS MALL

STATE STREET

SR34-W
SP34-W
M34-W

SR29-W
SP29-W
M29-W

SR30-W
SP30-W
M30-W

SR31-W
SP31-W
M31-W

SR32-W
SP32-W
M32-W

SR33-W
SP33-W
M33-W

MATCHLINE 415UC+00

420UC

800UN

810UN

820UN

830UN

840UN

850UN

260JO

310ST

410SON

510SOS

450JO

210JO

220JO

230JO

240JO

UNIVERSITY AVENUE

W JOHNSON STREET

CARROLL STREET

N HENRY STREET

N BROOM STREET

N ORCHARD STREET

EB MAIN STREET AT CAPITOL SQUARE

EB STATE STREET

EB W JOHNSON STREET AT N ORCHARD STREET

EB W JOHNSON STREET AT EAST CAMPUS MALL

END WEST
BEGIN EAST
STA 310+00ST

| MARK | REVISION | DATE | BY |
|---|---|---|---|

Designed By: KL ENG | Date: 2022-06-21 | Scale: 1 IN-1000 FT

60631225P

EXISTING SIGNING & REMOVALS, PERMANENT SIGNING AND PAVEMENT MARKING OVERVIEW 60631225P

BUS RAPID TRANSIT

CITY OF MADISON, DANE COUNTY, WI

CONTRACT NO: 60631225C

CITY OF MADISON

60631225P

OV-02

FILE NAME : G:\AECOM\20063-000 MADISON BRT\CIVIL 3D\SHEETSOTHER\WEST\024500-PM.DWG

LAYOUT NAME - 02

LAST PLOT DATE - 2022-06-21

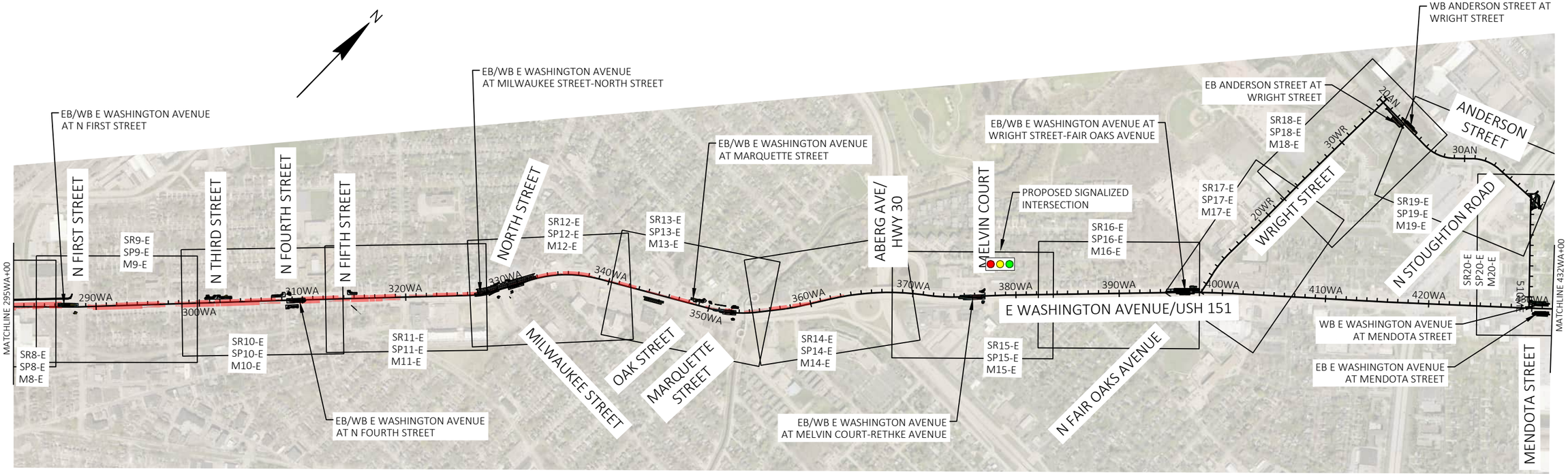


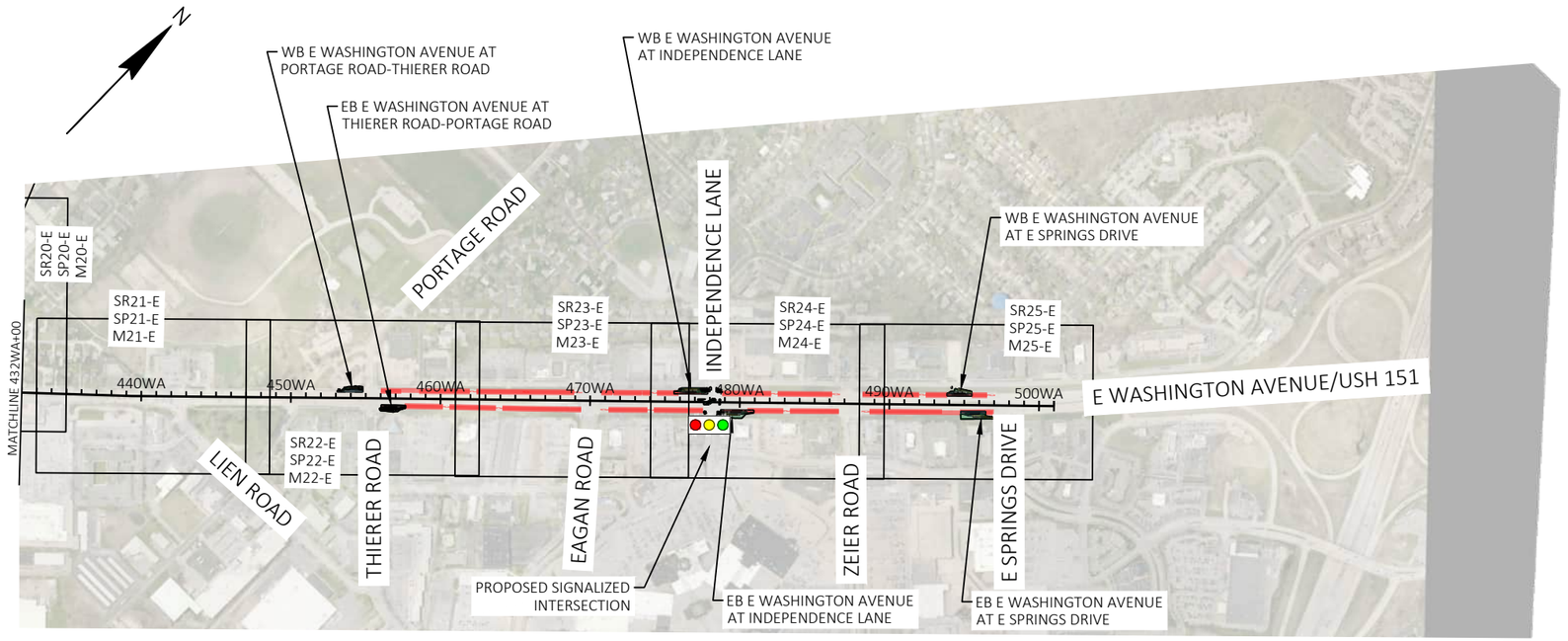


EXISTING SIGNING & REMOVALS, PERMANENT SIGNING AND PAVEMENT MARKING OVERVIEW 60631225P

BUS RAPID TRANSIT

CITY OF MADISON, DANE COUNTY, WI

CONTRACT NO: 60631225C

CITY OF MADISON

| MARK | REVISION | DATE | BY |
|---|---|---|---|
| | | | |

Designed By: KL ENG | Date: 2022-06-21 | Scale: 1 IN-1000 FT

60631225P

OV-03

FILE NAME : G:\AECOM\20063-000 MADISON BRT\CIVIL 3D\SHEETSOTHER\WEST\024500-PM.DWG

LAYOUT NAME - 03

LAST PLOT DATE - 2022-06-21

## WORDS DETAIL

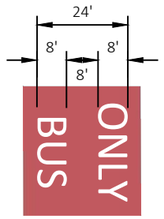


## WORDS WITH SHARROW DETAIL

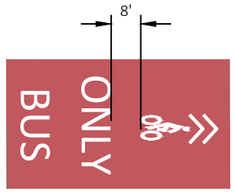


## GENERAL NOTES

- RED SOLID COLOR IS NOT OVERLAIN WITH RED LANE LINE PAVEMENT MARKING
- SEE PLANS FOR CROSSWALK TYPES
- SEE CITY OF MADISON SDD PAVEMENT MARKING DETAILS
- SEE WISDOT SDD PAVEMENT MARKING (TURN LANES) FOR WORD AND ARROW PLACEMENT

* SYMBOLS / WORDS INCLUDED WHEN SHOWN ON PLANS

## SIDE RUNNING LANES - SHARED RIGHT TURN LANE

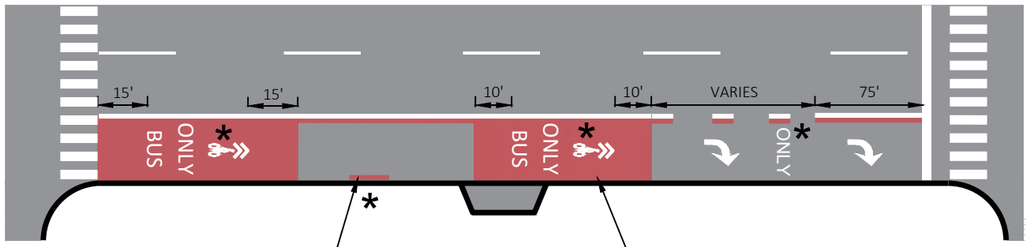


INCLUDE RED LINE LEFT OF LANE LINE WHERE PARKING, BIKE, OR THRU LANE OCCURS ON RIGHT SIDE OF THE BUS LANE. *CONSIDER RUMBLE STRIPES (RUMBLE STRIPS WITH LANE LINE MARKING PAINT OVER THE TOP) ADJACENT TO ALL BIKE LANES.*

MIDBLOCK MARKING DETAIL. INCLUDE ONLY WHERE SHOWN ON PLAN.

## CENTER RUNNING LANES - LEFT TURN LANE ON THE LEFT

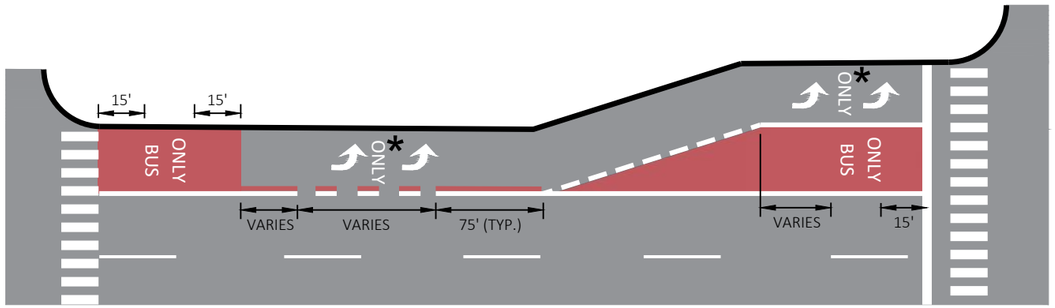


INCLUDE MIDBLOCK MARKING WHERE SHOWN ON THE PLAN. SEE CENTER RUNNING LANES LEFT TURN LANE ON THE RIGHT FOR LAYOUT

## SIDE RUNNING LANES - NO RIGHT TURN

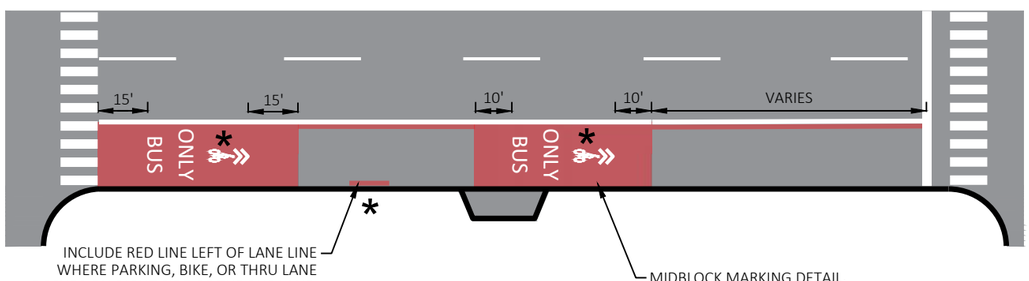


INCLUDE RED LINE LEFT OF LANE LINE WHERE PARKING, BIKE, OR THRU LANE OCCURS ON RIGHT SIDE OF THE BUS LANE. *CONSIDER RUMBLE STRIPES (RUMBLE STRIPS WITH LANE LINE MARKING PAINT OVER THE TOP) ADJACENT TO ALL BIKE LANES.*

MIDBLOCK MARKING DETAIL. INCLUDE ONLY WHERE SHOWN ON PLAN.

## CENTER RUNNING LANES - LEFT TURN LANE ON THE RIGHT

*CONSIDER RUMBLE STRIPES (RUMBLE STRIPS WITH LANE LINE MARKING PAINT OVER THE TOP) FOR ALL BUS LANES OR AT A MINIMUM AT STATIONS.*

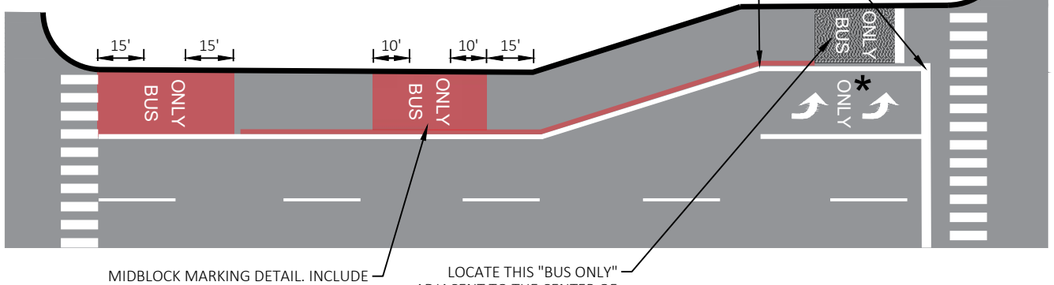


MIDBLOCK MARKING DETAIL. INCLUDE PRIOR TO TURN LANE TAPER AND WHERE SHOWN ON PLAN.

LOCATE THIS "BUS ONLY" ADJACENT TO THE CENTER OF THE STATION. IF NONE EXISTS, 15' FROM THE STOP BAR. SEE PLANS FOR EXTENT OF RED MARKING.

| MARK | REVISION | DATE | BY |
|---|---|---|---|
| Designed By: KL ENG | Date: 2022-07-11 | Scale: NTS | |
| 60631225P | | | |

60631225P

CITY OF MADISON, DANE COUNTY, WI

CONTRACT NO: 60631225C

PAVEMENT MARKING DETAILS

BUS RAPID TRANSIT

CITY OF MADISON

60631225P

PMD-1

FILE NAME : G:\AECOM\20063-000 MADISON BRT\CIVIL 3D\SHEETS\OTHERWEST\024500A-PM.DWG
LAYOUT NAME - PMD1
LAST PLOT DATE - 2022-07-11

## CENTER RUNNING LANES - SHARED LEFT TURN LANE

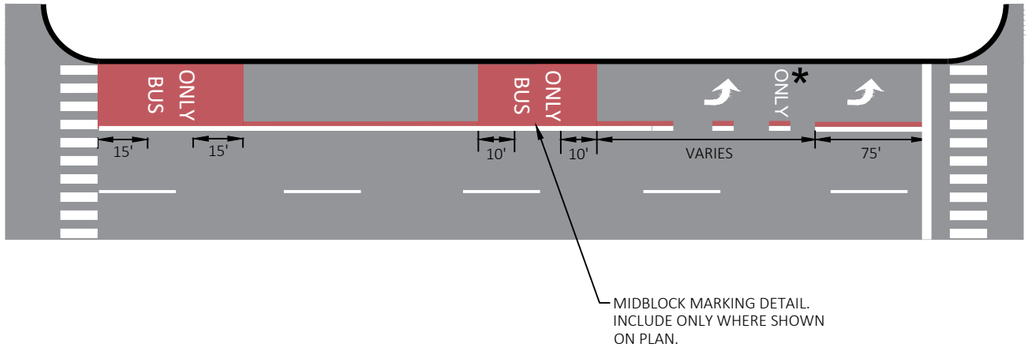


## PART TIME BUS LANES

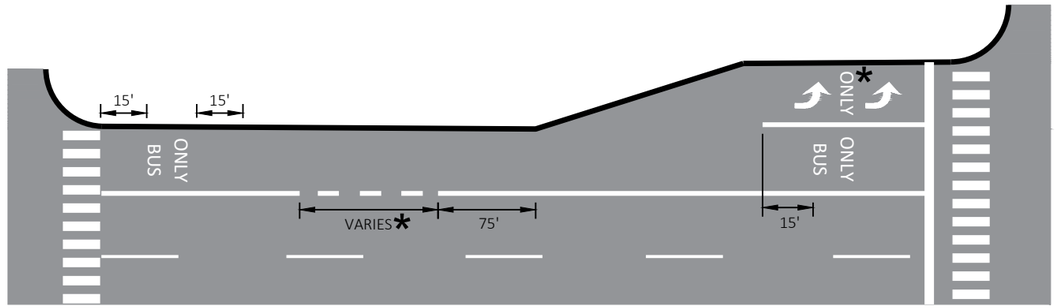


## CENTER RUNNING LANES - NO LEFT TURN

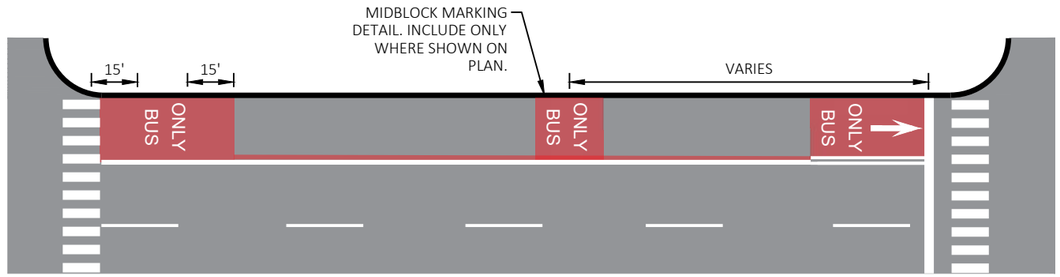


## START OF DEDICATED BUS LANE TRANSITION

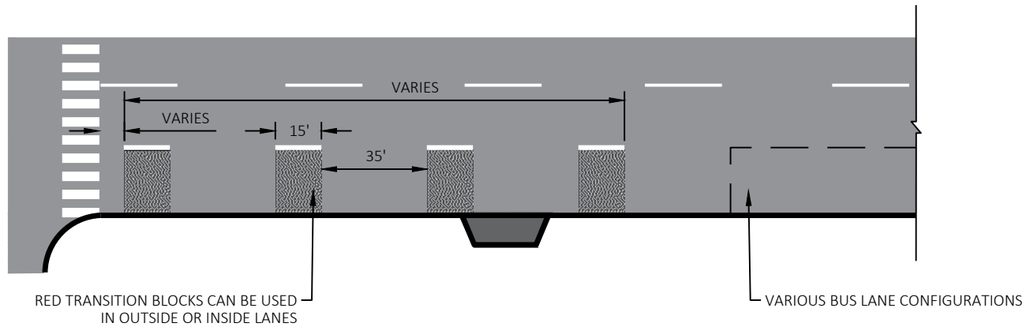


| MARK | REVISION | DATE | BY |
|---|---|---|---|
| Designed By: KL ENG | Date: 2022-07-11 | Scale: NTS | |
| 60631225P | | | |

60631225P

CITY OF MADISON, DANE COUNTY, WI

CONTRACT NO: 60631225C

PAVEMENT MARKING DETAILS

BUS RAPID TRANSIT

**CITY OF MADISON**

60631225P

PMD-2

FILE NAME : G:\AECOM\20063-000 MADISON BRT\CIVIL 3D\SHEETSOTHERWEST\024500A-PM.DWG
LAYOUT NAME - PMD2
LAST PLOT DATE - 2022-07-11

N




PAVEMENT MARKING REMOVALS LEGEND

- MARKING REMOVAL LONGITUDINAL LINE 8-INCH WIDE MAX
- MARKING REMOVAL WIDE LINE GREATER THAN 8-INCH WIDE
- MARKING REMOVAL SPECIAL-ARROWS, WORDS AND SYMBOLS
- MARKING REMOVALS LADDER/CONTINENTAL CROSSWALKS

60631225P

CITY OF MADISON, DANE COUNTY, WI

CONTRACT NO: 60631225C

| MARK | REVISION | DATE | BY |
|---|---|---|---|

Designed By: KL ENG | Date: 2022-07-11 | Scale: 1"=100 FT

60631225P

PAVEMENT MARKING REMOVALS

BUS RAPID TRANSIT

CITY OF MADISON

60631225P

MR1-W

FILE NAME : G:\AECOM\20063-000 MADISON BRT\CIVIL 3D\SHEETS\OTHER\WEST\024501-PM - REMOVALS.DWG
LAYOUT NAME - JCT01-1W
LAST PLOT DATE - 2022-07-11

N



MATCHLINE 55+00MP

PAVEMENT MARKING REMOVALS LEGEND

- MARKING REMOVAL LONGITUDINAL LINE 8-INCH WIDE MAX
- MARKING REMOVAL WIDE LINE GREATER THAN 8-INCH WIDE
- MARKING REMOVAL SPECIAL-ARROWS, WORDS AND SYMBOLS
- MARKING REMOVALS LADDER/CONTINENTAL CROSSWALKS

60631225P

CITY OF MADISON, DANE COUNTY, WI

CONTRACT NO: 60631225C

| MARK | REVISION | DATE | BY |
|---|---|---|---|

Designed By: KL ENG | Date: 2022-07-11 | Scale: 1"=100 FT

60631225P

PAVEMENT MARKING REMOVALS

BUS RAPID TRANSIT

CITY OF MADISON

60631225P

MR-1AW

FILE NAME : G:\AECOM\20063-000 MADISON BRT\CIVIL 3D\SHEETSOTHERWEST\024501-PM - REMOVALS.DWG
LAYOUT NAME - JCT02-1AW
LAST PLOT DATE - 2022-07-11




PAVEMENT MARKING REMOVALS LEGEND

- MARKING REMOVAL LONGITUDINAL LINE 8-INCH WIDE MAX
- MARKING REMOVAL WIDE LINE GREATER THAN 8-INCH WIDE
- MARKING REMOVAL SPECIAL-ARROWS, WORDS AND SYMBOLS
- MARKING REMOVALS LADDER/CONTINENTAL CROSSWALKS

| MARK | REVISION | DATE | BY |
|---|---|---|---|
| | | | |

Designed By: KL ENG | Date: 2022-07-11 | Scale: 1"=100 FT

60631225P

CITY OF MADISON, DANE COUNTY, WI

CONTRACT NO: 60631225C

PAVEMENT MARKING REMOVALS

BUS RAPID TRANSIT

**CITY OF MADISON**

60631225P

MR2-W

FILE NAME : G:\AECOM\20063-000 MADISON BRT\CIVIL 3D\SHEETSOTHERWEST\024501-PM - REMOVALS.DWG
LAYOUT NAME - MP00-2W
LAST PLOT DATE - 2022-07-11

PAVEMENT MARKING REMOVALS LEGEND

- MARKING REMOVAL LONGITUDINAL LINE 8-INCH WIDE MAX
- MARKING REMOVAL WIDE LINE GREATER THAN 8-INCH WIDE
- MARKING REMOVAL SPECIAL-ARROWS, WORDS AND SYMBOLS
- MARKING REMOVALS LADDER/CONTINENTAL CROSSWALKS

| MARK | REVISION | DATE | BY |
|---|---|---|---|
| | | | |

Designed By: KL ENG | Date: 2022-07-11 | Scale: 1"=100 FT

60631225P

CITY OF MADISON, DANE COUNTY, WI

CONTRACT NO: 60631225C

PAVEMENT MARKING REMOVALS

BUS RAPID TRANSIT

**CITY OF MADISON**

60631225P

MR3-W

FILE NAME : G:\AECOM\20063-000 MADISON BRT\CIVIL 3D\SHEETS\OTHERWEST\02450-PM - REMOVALS.DWG
LAYOUT NAME - MP01-3W
LAST PLOT DATE - 2022-07-11




PAVEMENT MARKING REMOVALS LEGEND

- MARKING REMOVAL LONGITUDINAL LINE 8-INCH WIDE MAX
- MARKING REMOVAL WIDE LINE GREATER THAN 8-INCH WIDE
- MARKING REMOVAL SPECIAL-ARROWS, WORDS AND SYMBOLS
- MARKING REMOVALS LADDER/CONTINENTAL CROSSWALKS

| MARK | REVISION | DATE | BY |
|---|---|---|---|
| Designed By: KL ENG | Date: 2022-07-11 | Scale: 1"=100 FT | |
| 60631225P | | | |

60631225P

CITY OF MADISON, DANE COUNTY, WI

CONTRACT NO: 60631225C

PAVEMENT MARKING REMOVALS

BUS RAPID TRANSIT

**CITY OF MADISON**

60631225P

MR4-W

FILE NAME : G:\AECOM\20063-000 MADISON BRT\CIVIL 3D\SHEETS\OTHERWEST\024501-PM - REMOVALS.DWG
LAYOUT NAME - MP02.4W
LAST PLOT DATE - 2022-07-11




PAVEMENT MARKING REMOVALS LEGEND

- MARKING REMOVAL LONGITUDINAL LINE 8-INCH WIDE MAX
- MARKING REMOVAL WIDE LINE GREATER THAN 8-INCH WIDE
- MARKING REMOVAL SPECIAL-ARROWS, WORDS AND SYMBOLS
- MARKING REMOVALS LADDER/CONTINENTAL CROSSWALKS

| MARK | REVISION | DATE | BY |
|---|---|---|---|

Designed By: KL ENG | Date: 2022-07-11 | Scale: 1"=100 FT

60631225P

CITY OF MADISON, DANE COUNTY, WI

CONTRACT NO: 60631225C

PAVEMENT MARKING REMOVALS

BUS RAPID TRANSIT

**CITY OF MADISON**

60631225P

MR5-W

FILE NAME : G:\AECOM\20063-000 MADISON BRT\CIVIL 3D\SHEETSOTHER\WEST\024501-PM - REMOVALS.DWG
LAYOUT NAME - MP03-SW
LAST PLOT DATE - 2022-07-11




PAVEMENT MARKING REMOVALS LEGEND

- MARKING REMOVAL LONGITUDINAL LINE 8-INCH WIDE MAX
- MARKING REMOVAL WIDE LINE GREATER THAN 8-INCH WIDE
- MARKING REMOVAL SPECIAL-ARROWS, WORDS AND SYMBOLS
- MARKING REMOVALS LADDER/CONTINENTAL CROSSWALKS

| MARK | REVISION | DATE | BY |
|---|---|---|---|
| | | | |

Designed By: KL ENG | Date: 2022-07-11 | Scale: 1"=100 FT

60631225P

PAVEMENT MARKING REMOVALS

BUS RAPID TRANSIT

CITY OF MADISON, DANE COUNTY, WI

CONTRACT NO: 60631225C

**CITY OF MADISON**

60631225P

MR6-W

FILE NAME : G:\AECOM\2063-000 MADISON BRT\CIVIL 3D\SHEETSOTHER\WEST\024501-PM - REMOVALS.DWG
LAYOUT NAME - MP04-6W
LAST PLOT DATE - 2022-07-11




PAVEMENT MARKING REMOVALS LEGEND

- MARKING REMOVAL LONGITUDINAL LINE 8-INCH WIDE MAX
- MARKING REMOVAL WIDE LINE GREATER THAN 8-INCH WIDE
- MARKING REMOVAL SPECIAL-ARROWS, WORDS AND SYMBOLS
- MARKING REMOVALS LADDER/CONTINENTAL CROSSWALKS

| MARK | REVISION | DATE | BY |
|---|---|---|---|
| Designed By: KL ENG | Date: 2022-07-11 | Scale: 1"=100 FT | |
| 60631225P | | | |

60631225P

CITY OF MADISON, DANE COUNTY, WI

CONTRACT NO: 60631225C

PAVEMENT MARKING REMOVALS

BUS RAPID TRANSIT

**CITY OF MADISON**

60631225P

MR7-W

FILE NAME : G:\AECOM\20063-000 MADISON BRT\CIVIL 3D\SHEETSOTHER\WEST\024501-PM - REMOVALS.DWG
LAYOUT NAME - MP05-7W
LAST PLOT DATE - 2022-07-11




PAVEMENT MARKING REMOVALS LEGEND

- MARKING REMOVAL LONGITUDINAL LINE 8-INCH WIDE MAX
- MARKING REMOVAL WIDE LINE GREATER THAN 8-INCH WIDE
- MARKING REMOVAL SPECIAL-ARROWS, WORDS AND SYMBOLS
- MARKING REMOVALS LADDER/CONTINENTAL CROSSWALKS

| MARK | REVISION | DATE | BY |
|---|---|---|---|
| Designed By: KL ENG | Date: 2022-07-11 | Scale: 1"=100 FT | |
| 60631225P | | | |

60631225P

CITY OF MADISON, DANE COUNTY, WI

CONTRACT NO: 60631225C

PAVEMENT MARKING REMOVALS

BUS RAPID TRANSIT

**CITY OF MADISON**

60631225P

MR8-W

FILE NAME : G:\AECOM\20063-000 MADISON BRT\CIVIL 3D\SHEETSOTHER\WEST\024501-PM - REMOVALS.DWG
LAYOUT NAME - MP06-8W
LAST PLOT DATE - 2022-07-11




PAVEMENT MARKING REMOVALS LEGEND

- MARKING REMOVAL LONGITUDINAL LINE 8-INCH WIDE MAX
- MARKING REMOVAL WIDE LINE GREATER THAN 8-INCH WIDE
- MARKING REMOVAL SPECIAL-ARROWS, WORDS AND SYMBOLS
- MARKING REMOVALS LADDER/CONTINENTAL CROSSWALKS

| MARK | REVISION | DATE | BY |
|---|---|---|---|
| | | | |

Designed By: KL ENG | Date: 2022-07-11 | Scale: 1"=100 FT

60631225P

CITY OF MADISON, DANE COUNTY, WI

CONTRACT NO: 60631225C

PAVEMENT MARKING REMOVALS

BUS RAPID TRANSIT

**CITY OF MADISON**

60631225P

MR9-W

FILE NAME : G:\AECOM\20063-000 MADISON BRT\CIVIL 3D\SHEETS\OTHERWEST\024501-PM - REMOVALS.DWG
LAYOUT NAME - MP07-9W
LAST PLOT DATE - 2022-07-11




PAVEMENT MARKING REMOVALS LEGEND

- MARKING REMOVAL LONGITUDINAL LINE 8-INCH WIDE MAX
- MARKING REMOVAL WIDE LINE GREATER THAN 8-INCH WIDE
- MARKING REMOVAL SPECIAL-ARROWS, WORDS AND SYMBOLS
- MARKING REMOVALS LADDER/CONTINENTAL CROSSWALKS

| MARK | REVISION | DATE | BY |
|---|---|---|---|

Designed By: KL ENG | Date: 2022-07-11 | Scale: 1"=100 FT
60631225P

60631225P

CITY OF MADISON, DANE COUNTY, WI

CONTRACT NO: 60631225C

PAVEMENT MARKING REMOVALS

BUS RAPID TRANSIT

**CITY OF MADISON**

60631225P

MR10-W

FILE NAME : G:\AECOM\20063-000 MADISON BRT\CIVIL 3D\SHEETS\OTHER\WEST\02450-PM - REMOVALS.DWG
LAYOUT NAME - MP08 -10W
LAST PLOT DATE - 2022-07-11




PAVEMENT MARKING REMOVALS LEGEND

- MARKING REMOVAL LONGITUDINAL LINE 8-INCH WIDE MAX
- MARKING REMOVAL WIDE LINE GREATER THAN 8-INCH WIDE
- MARKING REMOVAL SPECIAL-ARROWS, WORDS AND SYMBOLS
- MARKING REMOVALS LADDER/CONTINENTAL CROSSWALKS

| MARK | REVISION | DATE | BY |
|---|---|---|---|

Designed By: KL ENG | Date: 2022-07-11 | Scale: 1"=100 FT
60631225P

60631225P

CITY OF MADISON, DANE COUNTY, WI

CONTRACT NO: 60631225C

PAVEMENT MARKING REMOVALS

BUS RAPID TRANSIT

**CITY OF MADISON**

60631225P

MR11-W

FILE NAME : G:\AECOM\20063-000 MADISON BRT\CIVIL 3D\SHEETSOTHERWEST\024501-PM - REMOVALS.DWG
LAYOUT NAME - MP09-11W
LAST PLOT DATE - 2022-07-11

PAVEMENT MARKING REMOVALS LEGEND

- MARKING REMOVAL LONGITUDINAL LINE 8-INCH WIDE MAX
- MARKING REMOVAL WIDE LINE GREATER THAN 8-INCH WIDE
- MARKING REMOVAL SPECIAL-ARROWS, WORDS AND SYMBOLS
- MARKING REMOVALS LADDER/CONTINENTAL CROSSWALKS

| MARK | REVISION | DATE | BY |
|---|---|---|---|
| Designed By: KL ENG | Date: 2022-07-11 | Scale: 1"=100 FT | |
| 60631225P | | | |

60631225P

CITY OF MADISON, DANE COUNTY, WI

CONTRACT NO: 60631225C

PAVEMENT MARKING REMOVALS

BUS RAPID TRANSIT

**CITY OF MADISON**

60631225P

MR12-W

FILE NAME : G:\AECOM\20063-000 MADISON BRT\CIVIL 3D\SHEETSOTHER\WEST\024501-PM - REMOVALS.DWG
LAYOUT NAME - MP10-12W
LAST PLOT DATE - 2022-07-11




Mineral Point and Whitney intersection design is pending. Details will be included in future submittals.

PAVEMENT MARKING REMOVALS LEGEND

- MARKING REMOVAL LONGITUDINAL LINE 8-INCH WIDE MAX
- MARKING REMOVAL WIDE LINE GREATER THAN 8-INCH WIDE
- MARKING REMOVAL SPECIAL-ARROWS, WORDS AND SYMBOLS
- MARKING REMOVALS LADDER/CONTINENTAL CROSSWALKS

| MARK | REVISION | DATE | BY |
|---|---|---|---|

Designed By: KL ENG | Date: 2022-07-11 | Scale: 1"=100 FT

60631225P

CITY OF MADISON, DANE COUNTY, WI

CONTRACT NO: 60631225C

PAVEMENT MARKING REMOVALS

BUS RAPID TRANSIT

**CITY OF MADISON**

60631225P

MR13-W

FILE NAME : G:\AECOM\20063-000 MADISON BRT\CIVIL 3D\SHEETSOTHER\WEST\024501-PM- REMOVALS.DWG
LAYOUT NAME - WW3-13W
LAST PLOT DATE - 2022-07-11




PAVEMENT MARKING REMOVALS LEGEND

- MARKING REMOVAL LONGITUDINAL LINE 8-INCH WIDE MAX
- MARKING REMOVAL WIDE LINE GREATER THAN 8-INCH WIDE
- MARKING REMOVAL SPECIAL-ARROWS, WORDS AND SYMBOLS
- MARKING REMOVALS LADDER/CONTINENTAL CROSSWALKS

| MARK | REVISION | DATE | BY |
|---|---|---|---|
| Designed By: KL ENG | Date: 2022-07-11 | Scale: 1"=100 FT | |
| 60631225P | | | |

60631225P

CITY OF MADISON, DANE COUNTY, WI

CONTRACT NO: 60631225C

PAVEMENT MARKING REMOVALS

BUS RAPID TRANSIT

**CITY OF MADISON**

60631225P

MR14-W

FILE NAME : G:\AECOM\20063-000 MADISON BRT\CIVIL 3D\SHEETSOTHERWEST\024501-PM - REMOVALS.DWG
LAYOUT NAME - WW4-14W
LAST PLOT DATE - 2022-07-11




PAVEMENT MARKING REMOVALS LEGEND

- MARKING REMOVAL LONGITUDINAL LINE 8-INCH WIDE MAX
- MARKING REMOVAL WIDE LINE GREATER THAN 8-INCH WIDE
- MARKING REMOVAL SPECIAL-ARROWS, WORDS AND SYMBOLS
- MARKING REMOVALS LADDER/CONTINENTAL CROSSWALKS

| MARK | REVISION | DATE | BY |
|---|---|---|---|

Designed By: KL ENG | Date: 2022-07-11 | Scale: 1"=100 FT

60631225P

CITY OF MADISON, DANE COUNTY, WI

CONTRACT NO: 60631225C

PAVEMENT MARKING REMOVALS

BUS RAPID TRANSIT

**CITY OF MADISON**

60631225P

MR15-W

FILE NAME : G:\AECOM\20063-000 MADISON BRT\CIVIL 3D\SHEETSOTHER\WEST\024501-PM - REMOVALS.DWG
LAYOUT NAME - WW5-15W
LAST PLOT DATE - 2022-07-11




PAVEMENT MARKING REMOVALS LEGEND

- MARKING REMOVAL LONGITUDINAL LINE 8-INCH WIDE MAX
- MARKING REMOVAL WIDE LINE GREATER THAN 8-INCH WIDE
- MARKING REMOVAL SPECIAL-ARROWS, WORDS AND SYMBOLS
- MARKING REMOVALS LADDER/CONTINENTAL CROSSWALKS

| MARK | REVISION | DATE | BY |
|---|---|---|---|

Designed By: KL ENG | Date: 2022-07-11 | Scale: 1"=100 FT

60631225P

CITY OF MADISON, DANE COUNTY, WI

CONTRACT NO: 60631225C

PAVEMENT MARKING REMOVALS

BUS RAPID TRANSIT

**CITY OF MADISON**

60631225P

MR16-W

FILE NAME : G:\AECOM\20063-000 MADISON BRT\CIVIL 3D\SHEETS\OTHER\WEST\024501-PM - REMOVALS.DWG
LAYOUT NAME - WW6-16W
LAST PLOT DATE - 2022-07-11




PAVEMENT MARKING REMOVALS LEGEND

- MARKING REMOVAL LONGITUDINAL LINE 8-INCH WIDE MAX
- MARKING REMOVAL WIDE LINE GREATER THAN 8-INCH WIDE
- MARKING REMOVAL SPECIAL-ARROWS, WORDS AND SYMBOLS
- MARKING REMOVALS LADDER/CONTINENTAL CROSSWALKS

| MARK | REVISION | DATE | BY |
|---|---|---|---|
| | | | |

Designed By: KL ENG | Date: 2022-07-11 | Scale: 1"=100 FT

60631225P

CITY OF MADISON, DANE COUNTY, WI

CONTRACT NO: 60631225C

PAVEMENT MARKING REMOVALS

BUS RAPID TRANSIT

**CITY OF MADISON**

60631225P

MR17-W

FILE NAME : G:\AECOM\20063-000 MADISON BRT\CIVIL 3D\SHEETSOTHER\WEST\024501-PM - REMOVALS.DWG
LAYOUT NAME - SH1-17W
LAST PLOT DATE - 2022-07-11




PAVEMENT MARKING REMOVALS LEGEND

- MARKING REMOVAL LONGITUDINAL LINE 8-INCH WIDE MAX
- MARKING REMOVAL WIDE LINE GREATER THAN 8-INCH WIDE
- MARKING REMOVAL SPECIAL-ARROWS, WORDS AND SYMBOLS
- MARKING REMOVALS LADDER/CONTINENTAL CROSSWALKS

| MARK | REVISION | DATE | BY |
|---|---|---|---|
| Designed By: KL ENG | Date: 2022-07-11 | Scale: 1"=100 FT | |
| 60631225P | | | |

60631225P

CITY OF MADISON, DANE COUNTY, WI

CONTRACT NO: 60631225C

PAVEMENT MARKING REMOVALS

BUS RAPID TRANSIT

**CITY OF MADISON**

60631225P

MR18-W

FILE NAME : G:\AECOM\20063-000 MADISON BRT\CIVIL 3D\SHEETSOTHERWEST\024501-PM - REMOVALS.DWG
LAYOUT NAME - SH2-18W
LAST PLOT DATE - 2022-07-11




PAVEMENT MARKING REMOVALS LEGEND

- MARKING REMOVAL LONGITUDINAL LINE 8-INCH WIDE MAX
- MARKING REMOVAL WIDE LINE GREATER THAN 8-INCH WIDE
- MARKING REMOVAL SPECIAL-ARROWS, WORDS AND SYMBOLS
- MARKING REMOVALS LADDER/CONTINENTAL CROSSWALKS

| MARK | REVISION | DATE | BY |
|---|---|---|---|

Designed By: KL ENG | Date: 2022-07-11 | Scale: 1"=100 FT

60631225P

CITY OF MADISON, DANE COUNTY, WI

CONTRACT NO: 60631225C

PAVEMENT MARKING REMOVALS

BUS RAPID TRANSIT

**CITY OF MADISON**

60631225P

MR19-W

FILE NAME : G:\AECOM\20063-000 MADISON BRT\CIVIL 3D\SHEETS\OTHERWEST\024501-PM - REMOVALS.DWG
LAYOUT NAME - SH3-19W
LAST PLOT DATE - 2022-07-11

PAVEMENT MARKING REMOVALS LEGEND

- MARKING REMOVAL LONGITUDINAL LINE 8-INCH WIDE MAX
- MARKING REMOVAL WIDE LINE GREATER THAN 8-INCH WIDE
- MARKING REMOVAL SPECIAL-ARROWS, WORDS AND SYMBOLS
- MARKING REMOVALS LADDER/CONTINENTAL CROSSWALKS




| MARK | REVISION | DATE | BY |
|---|---|---|---|
| | | | |

Designed By: KL ENG
Date: 2022-07-11
60631225P
Scale: 1"=100 FT

60631225P

CITY OF MADISON, DANE COUNTY, WI

CONTRACT NO: 60631225C

PAVEMENT MARKING REMOVALS

BUS RAPID TRANSIT

**CITY OF MADISON**

60631225P

MR20-W

FILE NAME : G:\AECOM\20063-000 MADISON BRT\CIVIL 3D\SHEETSOTHERWEST\024501-PM - REMOVALS.DWG
LAYOUT NAME - UC1-20W
LAST PLOT DATE - 2022-07-11

PAVEMENT MARKING REMOVALS LEGEND

- MARKING REMOVAL LONGITUDINAL LINE 8-INCH WIDE MAX
- MARKING REMOVAL WIDE LINE GREATER THAN 8-INCH WIDE
- MARKING REMOVAL SPECIAL-ARROWS, WORDS AND SYMBOLS
- MARKING REMOVALS LADDER/CONTINENTAL CROSSWALKS

NOTE:
DESIGN COORDINATION WITH UNIVERSITY AVENUE RECONSTRUCTION PROJECT IS ONGOING.

| MARK | REVISION | DATE | BY |
|---|---|---|---|

Designed By: KL ENG | Date: 2022-07-11 | Scale: 1"=100 FT
60631225P

60631225P

PAVEMENT MARKING REMOVALS

BUS RAPID TRANSIT

CITY OF MADISON, DANE COUNTY, WI

CONTRACT NO: 60631225C

**CITY OF MADISON**

60631225P

MR21-W

FILE NAME : G:\AECOM\20063-000 MADISON BRT\CIVIL 3D\SHEETSOTHERWEST\024501-PM - REMOVALS.DWG
LAYOUT NAME - UC2-21W
LAST PLOT DATE - 2022-07-11




PAVEMENT MARKING REMOVALS LEGEND

- MARKING REMOVAL LONGITUDINAL LINE 8-INCH WIDE MAX
- MARKING REMOVAL WIDE LINE GREATER THAN 8-INCH WIDE
- MARKING REMOVAL SPECIAL-ARROWS, WORDS AND SYMBOLS
- MARKING REMOVALS LADDER/CONTINENTAL CROSSWALKS

NOTE:
DESIGN COORDINATION WITH UNIVERSITY AVENUE RECONSTRUCTION PROJECT IS ONGOING.

| MARK | REVISION | DATE | BY |
|---|---|---|---|

Designed By: KL ENG | Date: 2022-07-11 | Scale: 1"=100 FT
60631225P

60631225P

CITY OF MADISON, DANE COUNTY, WI

CONTRACT NO: 60631225C

PAVEMENT MARKING REMOVALS

BUS RAPID TRANSIT

CITY OF MADISON

60631225P

MR22-W

FILE NAME : G:\AECOM\20063-000 MADISON BRT\CIVIL 3D\SHEETSOTHER\WEST\024501-PM - REMOVALS.DWG
LAYOUT NAME - UC3-22W
LAST PLOT DATE - 2022-07-11




PAVEMENT MARKING REMOVALS LEGEND

- MARKING REMOVAL LONGITUDINAL LINE 8-INCH WIDE MAX
- MARKING REMOVAL WIDE LINE GREATER THAN 8-INCH WIDE
- MARKING REMOVAL SPECIAL-ARROWS, WORDS AND SYMBOLS
- MARKING REMOVALS LADDER/CONTINENTAL CROSSWALKS

NOTE:
DESIGN COORDINATION WITH UNIVERSITY AVENUE RECONSTRUCTION PROJECT IS ONGOING.

| MARK | REVISION | DATE | BY |
|---|---|---|---|

Designed By: KL ENG | Date: 2022-07-11 | Scale: 1"=100 FT
60631225P

60631225P

CITY OF MADISON, DANE COUNTY, WI

CONTRACT NO: 60631225C

PAVEMENT MARKING REMOVALS

BUS RAPID TRANSIT

**CITY OF MADISON**

60631225P

MR23-W

FILE NAME : G:\AECOM\20063-000 MADISON BRT\CIVIL 3D\SHEETS\OTHERWEST\02501-PM - REMOVALS.DWG
LAYOUT NAME - UC4-23W
LAST PLOT DATE - 2022-07-11

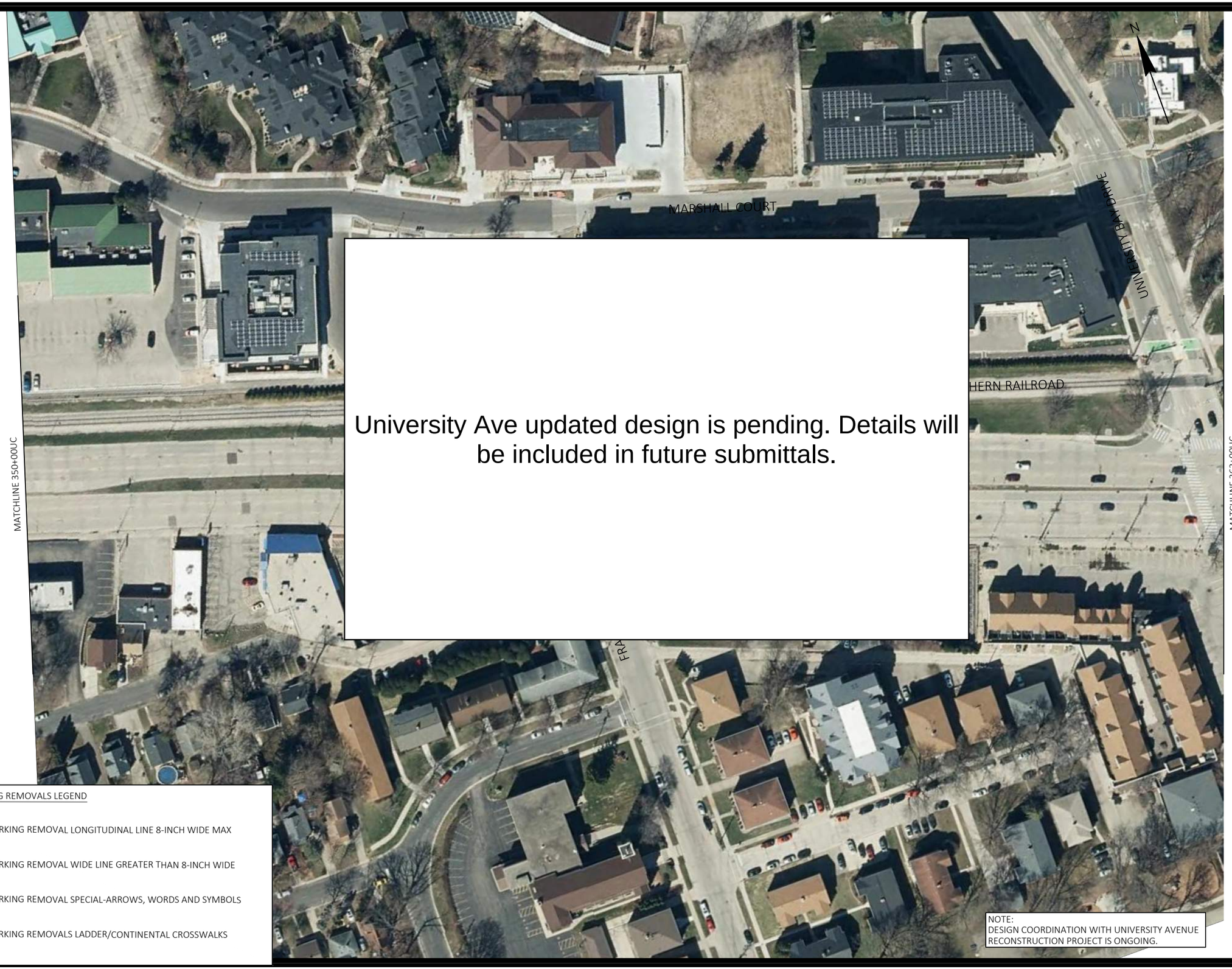


University Ave updated design is pending. Details will be included in future submittals.

PAVEMENT MARKING REMOVALS LEGEND

- MARKING REMOVAL LONGITUDINAL LINE 8-INCH WIDE MAX
- MARKING REMOVAL WIDE LINE GREATER THAN 8-INCH WIDE
- MARKING REMOVAL SPECIAL-ARROWS, WORDS AND SYMBOLS
- MARKING REMOVALS LADDER/CONTINENTAL CROSSWALKS

NOTE:
DESIGN COORDINATION WITH UNIVERSITY AVENUE RECONSTRUCTION PROJECT IS ONGOING.

| MARK | REVISION | DATE | BY |
|---|---|---|---|

Designed By: KL ENG | Date: 2022-07-11 | Scale: 1"=100 FT
60631225P

60631225P

PAVEMENT MARKING REMOVALS

BUS RAPID TRANSIT

CITY OF MADISON, DANE COUNTY, WI

CONTRACT NO: 60631225C

**CITY OF MADISON**

60631225P

MR24-W

FILE NAME: G:\AECOM\20063-000 MADISON BRT\CIVIL 3D\SHEETSOTHER\WEST\02501-PM - REMOVALS.DWG
LAYOUT NAME - UC5-24W
LAST PLOT DATE - 2022-07-11

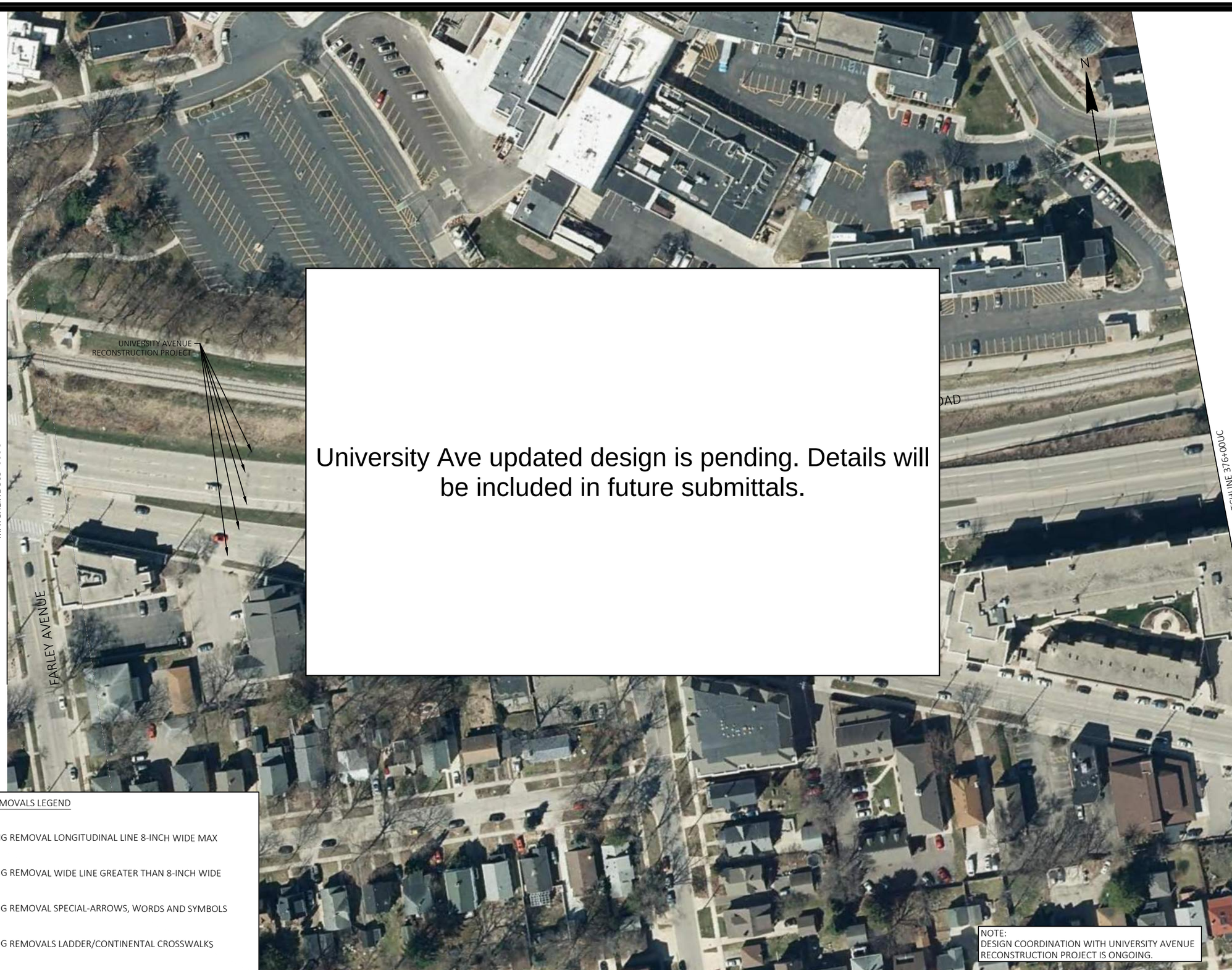


University Ave updated design is pending. Details will be included in future submittals.

PAVEMENT MARKING REMOVALS LEGEND

- MARKING REMOVAL LONGITUDINAL LINE 8-INCH WIDE MAX
- MARKING REMOVAL WIDE LINE GREATER THAN 8-INCH WIDE
- MARKING REMOVAL SPECIAL-ARROWS, WORDS AND SYMBOLS
- MARKING REMOVALS LADDER/CONTINENTAL CROSSWALKS

NOTE:
DESIGN COORDINATION WITH UNIVERSITY AVENUE RECONSTRUCTION PROJECT IS ONGOING.

| MARK | REVISION | DATE | BY |
|---|---|---|---|

Designed By: KL ENG | Date: 2022-07-11 | Scale: 1"=100 FT
60631225P

60631225P

CITY OF MADISON, DANE COUNTY, WI

CONTRACT NO: 60631225C

PAVEMENT MARKING REMOVALS

BUS RAPID TRANSIT

**CITY OF MADISON**

60631225P

MR25-W

FILE NAME: G:\AECOM\20063-000 MADISON BRT\CIVIL 3D\SHEETSOTHERWEST\024501-PM - REMOVALS.DWG
LAYOUT NAME - UC6-25W
LAST PLOT DATE - 2022-07-11




PAVEMENT MARKING REMOVALS LEGEND

- MARKING REMOVAL LONGITUDINAL LINE 8-INCH WIDE MAX
- MARKING REMOVAL WIDE LINE GREATER THAN 8-INCH WIDE
- MARKING REMOVAL SPECIAL-ARROWS, WORDS AND SYMBOLS
- MARKING REMOVALS LADDER/CONTINENTAL CROSSWALKS

| MARK | REVISION | DATE | BY |
|---|---|---|---|
| | | | |

Designed By: KL ENG | Date: 2022-07-11 | Scale: 1"=100 FT

60631225P

CITY OF MADISON, DANE COUNTY, WI

CONTRACT NO: 60631225C

PAVEMENT MARKING REMOVALS

BUS RAPID TRANSIT

**CITY OF MADISON**

60631225P

MR26-W

FILE NAME : G:\AECOM\20063-000 MADISON BRT\CIVIL 3D\SHEETSOTHER\WEST\024501-PM - REMOVALS.DWG
LAYOUT NAME - UC7-26W
LAST PLOT DATE - 2022-07-11




PAVEMENT MARKING REMOVALS LEGEND

- MARKING REMOVAL LONGITUDINAL LINE 8-INCH WIDE MAX
- MARKING REMOVAL WIDE LINE GREATER THAN 8-INCH WIDE
- MARKING REMOVAL SPECIAL-ARROWS, WORDS AND SYMBOLS
- MARKING REMOVALS LADDER/CONTINENTAL CROSSWALKS

| MARK | REVISION | DATE | BY |
|---|---|---|---|

Designed By: KL ENG | Date: 2022-07-11 | Scale: 1"=100 FT

60631225P

PAVEMENT MARKING REMOVALS

BUS RAPID TRANSIT

**CITY OF MADISON**

CITY OF MADISON, DANE COUNTY, WI

CONTRACT NO: 60631225C

60631225P

MR27-W

FILE NAME : G:\AECOM\20063-000 MADISON BRT\CIVIL 3D\SHEETSOTHER\WEST\024501-PM - REMOVALS.DWG
LAYOUT NAME - UC8.27W
LAST PLOT DATE - 2022-07-11




PAVEMENT MARKING REMOVALS LEGEND

- MARKING REMOVAL LONGITUDINAL LINE 8-INCH WIDE MAX
- MARKING REMOVAL WIDE LINE GREATER THAN 8-INCH WIDE
- MARKING REMOVAL SPECIAL-ARROWS, WORDS AND SYMBOLS
- MARKING REMOVALS LADDER/CONTINENTAL CROSSWALKS

| MARK | REVISION | DATE | BY |
|---|---|---|---|
| | | | |

Designed By: KL ENG | Date: 2022-07-11 | Scale: 1"=100 FT

60631225P

CITY OF MADISON, DANE COUNTY, WI

CONTRACT NO: 60631225C

PAVEMENT MARKING REMOVALS

BUS RAPID TRANSIT

**CITY OF MADISON**

60631225P

MR28-W

FILE NAME : G:\AECOM\20063-000 MADISON BRT\CIVIL 3D\SHEETS\OTHERWEST\024501-PM - REMOVALS.DWG
LAYOUT NAME - UC9-28W
LAST PLOT DATE - 2022-07-11




PAVEMENT MARKING REMOVALS LEGEND

- MARKING REMOVAL LONGITUDINAL LINE 8-INCH WIDE MAX
- MARKING REMOVAL WIDE LINE GREATER THAN 8-INCH WIDE
- MARKING REMOVAL SPECIAL-ARROWS, WORDS AND SYMBOLS
- MARKING REMOVALS LADDER/CONTINENTAL CROSSWALKS

| MARK | REVISION | DATE | BY |
|---|---|---|---|

Designed By: KL ENG | Date: 2022-07-11 | Scale: 1"=100 FT

60631225P

CITY OF MADISON, DANE COUNTY, WI

CONTRACT NO: 60631225C

PAVEMENT MARKING REMOVALS

BUS RAPID TRANSIT

**CITY OF MADISON**

60631225P

MR29-W

FILE NAME : G:\AECOM\20063-000 MADISON BRT\CIVIL 3D\SHEETSOTHER\WEST\024501-PM - REMOVALS.DWG
LAYOUT NAME - UC10-29W
LAST PLOT DATE - 2022-07-11

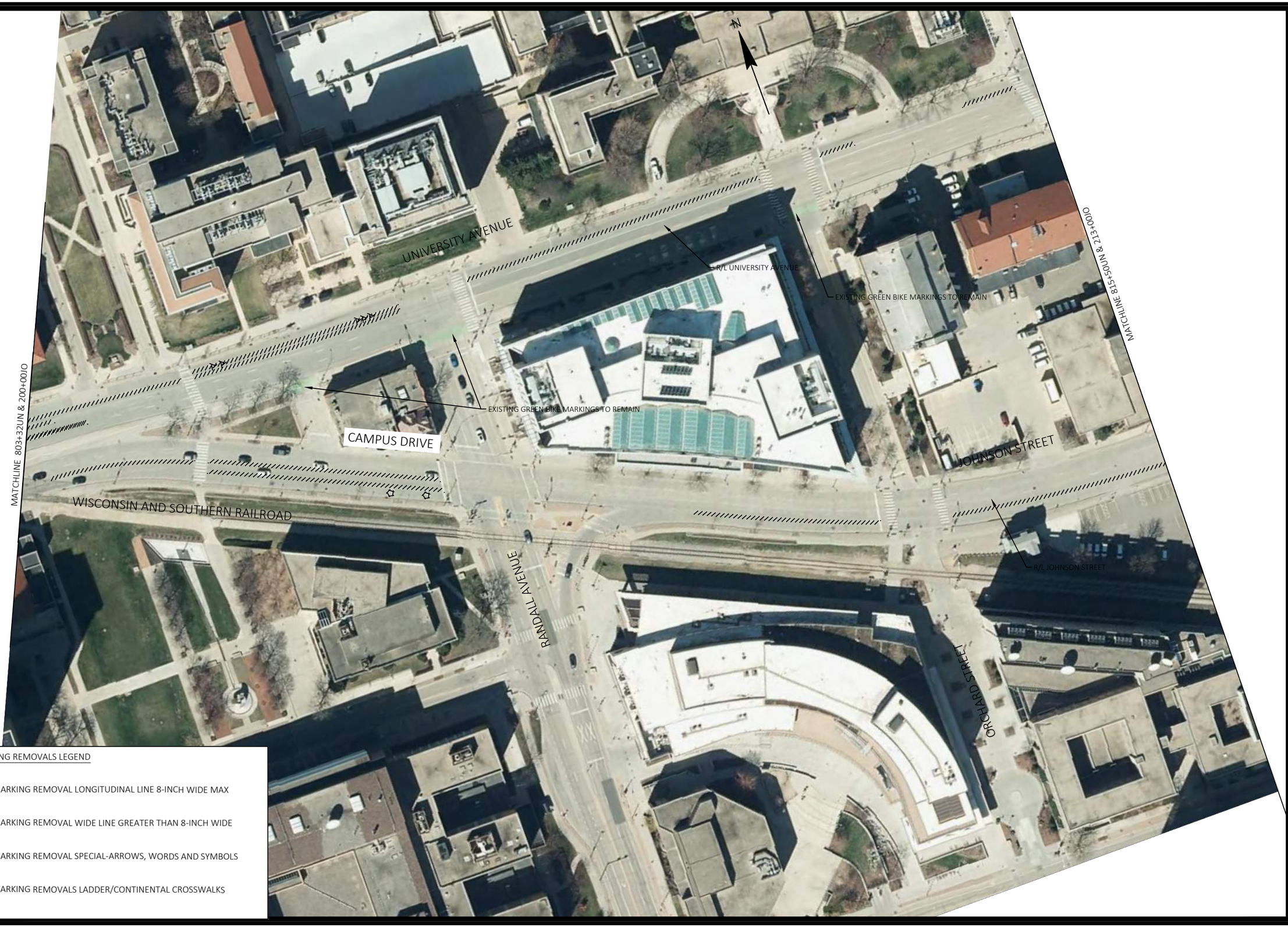


PAVEMENT MARKING REMOVALS LEGEND

- MARKING REMOVAL LONGITUDINAL LINE 8-INCH WIDE MAX
- MARKING REMOVAL WIDE LINE GREATER THAN 8-INCH WIDE
- MARKING REMOVAL SPECIAL-ARROWS, WORDS AND SYMBOLS
- MARKING REMOVALS LADDER/CONTINENTAL CROSSWALKS

| MARK | REVISION | DATE | BY |
|---|---|---|---|

Designed By: KL ENG | Date: 2022-07-11 | Scale: 1"=100 FT

60631225P

CITY OF MADISON, DANE COUNTY, WI

CONTRACT NO: 60631225C

PAVEMENT MARKING REMOVALS

BUS RAPID TRANSIT

**CITY OF MADISON**

60631225P

MR30-W

FILE NAME : G:\AECOM\20063-000 MADISON BRT\CIVIL 3D\SHEETSOTHER\WEST\024501-PM - REMOVALS.DWG
LAYOUT NAME - JO1-30W
LAST PLOT DATE - 2022-07-11




PAVEMENT MARKING REMOVALS LEGEND

- MARKING REMOVAL LONGITUDINAL LINE 8-INCH WIDE MAX
- MARKING REMOVAL WIDE LINE GREATER THAN 8-INCH WIDE
- MARKING REMOVAL SPECIAL-ARROWS, WORDS AND SYMBOLS
- MARKING REMOVALS LADDER/CONTINENTAL CROSSWALKS

| MARK | REVISION | DATE | BY |
|---|---|---|---|

Designed By: KL ENG | Date: 2022-07-11 | Scale: 1"=100 FT

60631225P

CITY OF MADISON, DANE COUNTY, WI

CONTRACT NO: 60631225C

PAVEMENT MARKING REMOVALS

BUS RAPID TRANSIT

**CITY OF MADISON**

60631225P

MR31-W

FILE NAME : G:\AECOM\20063-000 MADISON BRT\CIVIL 3D\SHEETSOTHERWEST\024501-PM - REMOVALS.DWG
LAYOUT NAME - JO2-31W
LAST PLOT DATE - 2022-07-11




PAVEMENT MARKING REMOVALS LEGEND

- MARKING REMOVAL LONGITUDINAL LINE 8-INCH WIDE MAX
- MARKING REMOVAL WIDE LINE GREATER THAN 8-INCH WIDE
- MARKING REMOVAL SPECIAL-ARROWS, WORDS AND SYMBOLS
- MARKING REMOVALS LADDER/CONTINENTAL CROSSWALKS

| MARK | REVISION | DATE | BY |
|---|---|---|---|

Designed By: KL ENG | Date: 2022-07-11 | Scale: 1"=100 FT

60631225P

CITY OF MADISON, DANE COUNTY, WI

CONTRACT NO: 60631225C

PAVEMENT MARKING REMOVALS

BUS RAPID TRANSIT

**CITY OF MADISON**

60631225P

MR32-W

FILE NAME : G:\AECOM\20063-000 MADISON BRT\CIVIL 3D\SHEETSOTHER\WEST\024501-PM - REMOVALS.DWG
LAYOUT NAME - J03.32W
LAST PLOT DATE - 2022-07-11




PAVEMENT MARKING REMOVALS LEGEND

- MARKING REMOVAL LONGITUDINAL LINE 8-INCH WIDE MAX
- MARKING REMOVAL WIDE LINE GREATER THAN 8-INCH WIDE
- MARKING REMOVAL SPECIAL-ARROWS, WORDS AND SYMBOLS
- MARKING REMOVALS LADDER/CONTINENTAL CROSSWALKS

60631225P

PAVEMENT MARKING REMOVALS

BUS RAPID TRANSIT

CITY OF MADISON

CITY OF MADISON, DANE COUNTY, WI

CONTRACT NO: 60631225C

| MARK | REVISION | DATE | BY |
|---|---|---|---|

Designed By: KL ENG | Date: 2022-07-11 | Scale: 1"=100 FT

60631225P

MR33-W

FILE NAME: G:\AECOM\20063-000 MADISON BRT\CIVIL 3D\SHEETSOTHERWEST\024501-PM - REMOVALS.DWG
LAYOUT NAME - JO4-33W
LAST PLOT DATE - 2022-07-11




PAVEMENT MARKING REMOVALS LEGEND

- MARKING REMOVAL LONGITUDINAL LINE 8-INCH WIDE MAX
- MARKING REMOVAL WIDE LINE GREATER THAN 8-INCH WIDE
- MARKING REMOVAL SPECIAL-ARROWS, WORDS AND SYMBOLS
- MARKING REMOVALS LADDER/CONTINENTAL CROSSWALKS

| MARK | REVISION | DATE | BY |
|---|---|---|---|
| | | | |

Designed By: KL ENG | Date: 2022-07-11 | Scale: 1"=100 FT

60631225P

CITY OF MADISON, DANE COUNTY, WI

CONTRACT NO: 60631225C

PAVEMENT MARKING REMOVALS

BUS RAPID TRANSIT

**CITY OF MADISON**

60631225P

MR34-W

FILE NAME : G:\AECOM\20063-000 MADISON BRT\CIVIL 3D\SHEETSOTHER\WEST\024501-PM - REMOVALS.DWG
LAYOUT NAME - JOS-34W
LAST PLOT DATE - 2022-07-11

N. HENRY ST.

W. GORHAM ST.

W. JOHNSON ST.

N. CARROL ST.

W. DAYTON ST.

EP: 261+78.22 JO

EP: 257+47.91 UN

BP: 300+00.00 ST

302ST

304ST

306ST

308ST

310ST

312ST

R/L STATE STREET

MATCHLINE STA. 314+00 ST

STATE ST.

856UN

2601O

2581O

2561O

R/L UNIVERSITY AVENUE

R/L JOHNSON STREET

N. HENRY ST.

N. FAIRCHILD ST.

W. MIFFLIN ST.

N

PAVEMENT MARKING REMOVALS LEGEND

- MARKING REMOVAL LONGITUDINAL LINE 8-INCH WIDE MAX
- MARKING REMOVAL WIDE LINE GREATER THAN 8-INCH WIDE
- MARKING REMOVAL SPECIAL-ARROWS, WORDS AND SYMBOLS
- MARKING REMOVALS LADDER/CONTINENTAL CROSSWALKS

| MARK | REVISION | DATE | BY |
|---|---|---|---|
| Designed By: KL ENG | Date: 2022-07-11 | Scale: 1"=100 FT | |
| 60631225P | | | |

60631225P

PAVEMENT MARKING REMOVALS

BUS RAPID TRANSIT

CITY OF MADISON, DANE COUNTY, WI

CONTRACT NO: 60631225C

CITY OF MADISON

60631225P

MR1-E

FILE NAME : G:\AECOM\20063-000 MADISON BRT\CIVIL 3D\SHEETSOTHER\EAST\024501_PM - REMOVALS.DWG
LAYOUT NAME - 024501_pm-1E
LAST PLOT DATE - 2022-07-11

MARKING REMOVALS PENDING DISCUSSION ON PROPOSED MARKING FOR CAPITAL SQUARE

MATCHLINE STA. 314+00 ST

STATE ST.

WISCONSIN AVE.

MIFFLIN ST.

N. HAMILTON ST.

EXISTING PARKING - 11' WIDE

EXISTING LOCAL BUS ROUTE STOP

402SQN

404SQN

406SQN

408SQN

R/L STATE STREET

316ST

EP: 317+35.82 ST

R/L MIFFLIN STREET

EXISTING LOCAL BUS ROUTE STOP

EXISTING PARKING 8.5' WIDE

EXISTING PARKING 8.5' WIDE

502SQS

CARROL ST.

504SQS

410SQN

BP: 200+00.00 WA

412SQN

MATCHLINE STA. 201+00 WA

W. WASHINGTON AVE.

EXISTING PARKING 8.5' WIDE

506SQS

PINCKNEY ST.

414SQN

EXISTING LOCAL BUS ROUTE STOP

PAVEMENT MARKING REMOVALS LEGEND

MARKING REMOVAL LONGITUDINAL LINE 8-INCH WIDE MAX

MARKING REMOVAL WIDE LINE GREATER THAN 8-INCH WIDE

MARKING REMOVAL SPECIAL-ARROWS, WORDS AND SYMBOLS

MARKING REMOVALS LADDER/CONTINENTAL CROSSWALKS

EXISTING LOCAL BUS ROUTE STOP

R/L MAIN STREET

MAIN ST.

508SQS

510SQS

512SQS

514SQS

516SQS

416SQN

EXISTING PARKING 9' WIDE

EXISTING LOCAL BUS ROUTE STOP

N

| MARK | REVISION | DATE | BY |
|---|---|---|---|
| | | | |

Designed By: KL ENG | Date: 2022-07-11 | Scale: 1"=100 FT

60631225P

CITY OF MADISON, DANE COUNTY, WI

CONTRACT NO: 60631225C

PAVEMENT MARKING REMOVALS

BUS RAPID TRANSIT

**CITY OF MADISON**

60631225P

MR2-E

FILE NAME : G:\AECOM\20063-000 MADISON BRT\CIVIL 3D\SHEETSOTHER\EAST\002501_PM - REMOVALS.DWG

LAYOUT NAME - 024502_pm-2E

LAST PLOT DATE - 2022-07-11




MR3-E

60631225P

PAVEMENT MARKING REMOVALS

60631225P

BUS RAPID TRANSIT

CITY OF MADISON, DANE COUNTY, WI

**CITY OF MADISON**

CONTRACT NO: 60631225C

| MARK | REVISION | DATE | BY |
|---|---|---|---|
| | | | |

Designed By: KL ENG | Date: 2022-07-11 | Scale: 1"=100 FT

60631225P

FILE NAME : G:\AECOM\20063-000 MADISON BRT\CIVIL 3D\SHEETSOTHER\EAST\024501_PM - REMOVALS.DWG

LAYOUT NAME - 024503_pm-3E LAST PLOT DATE - 2022-07-11

E. MIFFLIN ST.

N. BLAIR ST.

N. BLOUNT ST.

E. WASHINGTON AVE.

MATCHLINE STA. 215+00 WA

MATCHLINE STA. 229+00 WA

216WA 218WA 220WA 222WA 224WA 226WA 228WA

E. WASHINGTON AVE.

R/L E. WASHINGTON AVENUE

S. BLAIR ST.

S. BLOUNT ST.

E. MAIN ST.

PAVEMENT MARKING REMOVALS LEGEND

- MARKING REMOVAL LONGITUDINAL LINE 8-INCH WIDE MAX
- MARKING REMOVAL WIDE LINE GREATER THAN 8-INCH WIDE
- MARKING REMOVAL SPECIAL-ARROWS, WORDS AND SYMBOLS
- MARKING REMOVALS LADDER/CONTINENTAL CROSSWALKS

| MARK | REVISION | DATE | BY |
|---|---|---|---|

Designed By: KL ENG | Date: 2022-07-11 | Scale: 1"=100 FT

60631225P

CITY OF MADISON, DANE COUNTY, WI

CONTRACT NO: 60631225C

PAVEMENT MARKING REMOVALS

BUS RAPID TRANSIT

**CITY OF MADISON**

60631225P

MR4-E

FILE NAME : G:\AECOM\20063-000 MADISON BRT\CIVIL 3D\SHEETSOTHER\EAST\024501_PM - REMOVALS.DWG

LAYOUT NAME - 024504_pm-4E

LAST PLOT DATE - 2022-07-11




MR5-E

60631225P

PAVEMENT MARKING REMOVALS

60631225P

BUS RAPID TRANSIT

CITY OF MADISON, DANE COUNTY, WI

CITY OF MADISON

CONTRACT NO: 60631225C

| MARK | REVISION | DATE | BY |
|---|---|---|---|
| | | | |

Designed By: KL ENG | Date: 2022-07-11 | Scale: 1"=100 FT

60631225P

FILE NAME : G:\AECOM\20063-000 MADISON BRT\CIVIL 3D\SHEETSOTHER\EAST\024501_PM - REMOVALS.DWG

LAYOUT NAME - 024505_pm-5E

LAST PLOT DATE - 2022-07-11

E. MIFFLIN ST.

N. INGERSOLL ST.

CURTIS CT.

N. FEW ST.

AERIAL NOT CURRENT. CROSSWALKS ARE CONTINENTAL

E. WASHINGTON AVE.

MATCHLINE STA. 243+00 WA

244WA

246WA

248WA

250WA

252WA

254WA

256WA

MATCHLINE STA. 257+00 WA

R/L E. WASHINGTON AVENUE

S. INGERSOLL ST.

E. MAIN ST.

PAVEMENT MARKING REMOVALS LEGEND

- MARKING REMOVAL LONGITUDINAL LINE 8-INCH WIDE MAX
- MARKING REMOVAL WIDE LINE GREATER THAN 8-INCH WIDE
- MARKING REMOVAL SPECIAL-ARROWS, WORDS AND SYMBOLS
- MARKING REMOVALS LADDER/CONTINENTAL CROSSWALKS

| MARK | REVISION | DATE | BY |
|---|---|---|---|
| Designed By: KL ENG | Date: 2022-07-11 | Scale: 1"=100 FT | |
| 60631225P | | | |

60631225P

CITY OF MADISON, DANE COUNTY, WI

CONTRACT NO: 60631225C

PAVEMENT MARKING REMOVALS

BUS RAPID TRANSIT

**CITY OF MADISON**

60631225P

MR6-E

FILE NAME : G:\AECOM\2063-000 MADISON BRT\CIVIL 3D\SHEETSOTHER\EAST\024501_PM - REMOVALS.DWG
LAST PLOT DATE - 2022-07-11




MR7-E 60631225P

PAVEMENT MARKING REMOVALS

BUS RAPID TRANSIT

CITY OF MADISON

60631225P

CITY OF MADISON, DANE COUNTY, WI

CONTRACT NO: 60631225C

| MARK | REVISION | DATE | BY |
|---|---|---|---|
| Designed By: KL ENG 60631225P | Date: 2022-07-11 | Scale: 1"=100 FT | |

FILE NAME : G:\AECOM\20063-000 MADISON BRT\CIVIL 3D\SHEETSOTHER\EAST\024501_PM - REMOVALS.DWG

LAYOUT NAME - 024507_pm-7E LAST PLOT DATE - 2022-07-11




PAVEMENT MARKING REMOVALS LEGEND

- MARKING REMOVAL LONGITUDINAL LINE 8-INCH WIDE MAX
- MARKING REMOVAL WIDE LINE GREATER THAN 8-INCH WIDE
- MARKING REMOVAL SPECIAL-ARROWS, WORDS AND SYMBOLS
- MARKING REMOVALS LADDER/CONTINENTAL CROSSWALKS

| MARK | REVISION | DATE | BY |
|---|---|---|---|
| Designed By: KL ENG | Date: 2022-07-11 | Scale: 1"=100 FT | |
| 60631225P | | | |

60631225P

PAVEMENT MARKING REMOVALS

BUS RAPID TRANSIT

CITY OF MADISON, DANE COUNTY, WI

CONTRACT NO: 60631225C

**CITY OF MADISON**

60631225P

MR8-E

FILE NAME : G:\AECOM\20063-000 MADISON BRT\CIVIL 3D\SHEETSOTHER\EAST\024501_PM - REMOVALS.DWG
LAST PLOT DATE - 2022-07-11
LAYOUT NAME - 024508_pm 8E

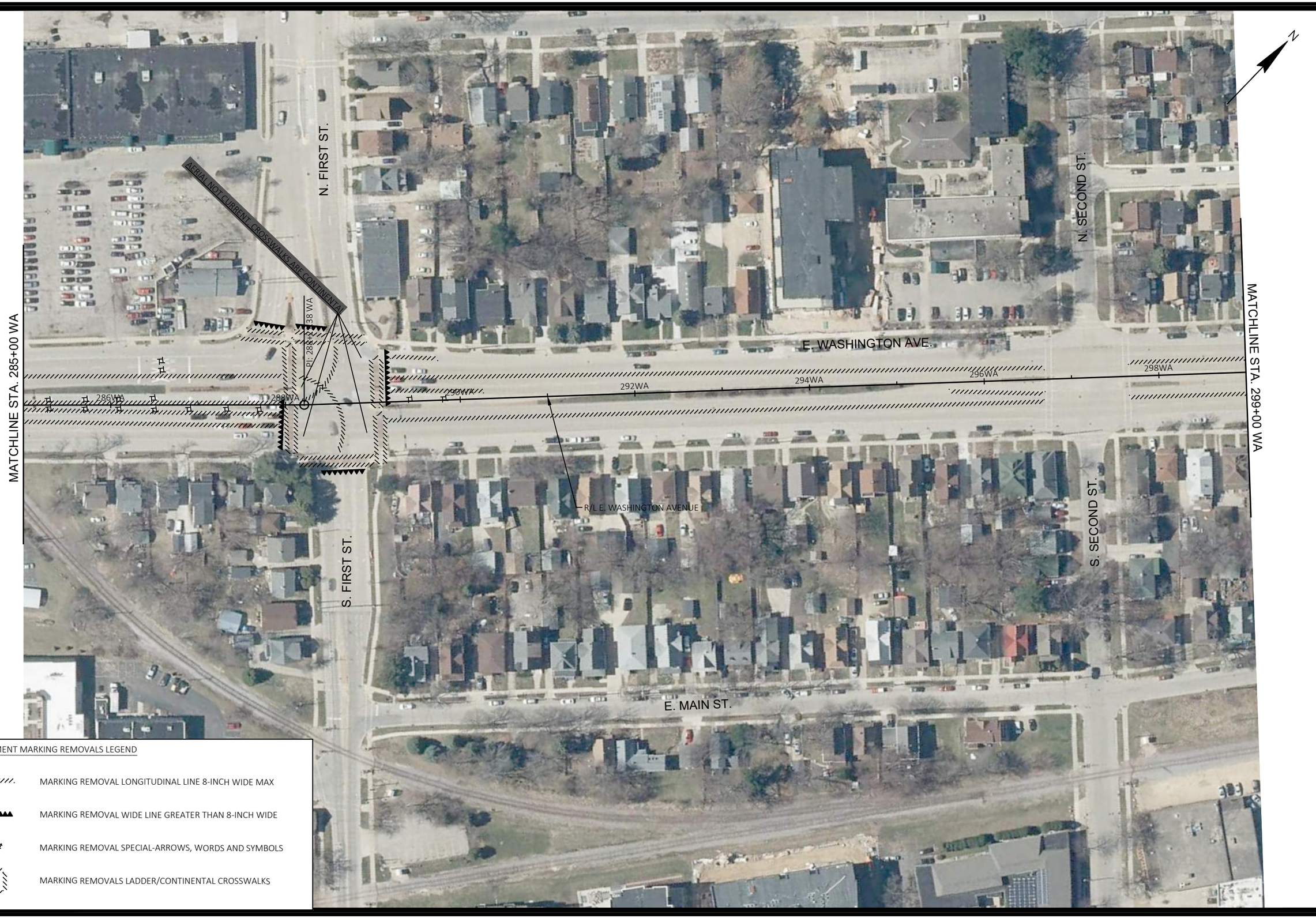


PAVEMENT MARKING REMOVALS LEGEND

- MARKING REMOVAL LONGITUDINAL LINE 8-INCH WIDE MAX
- MARKING REMOVAL WIDE LINE GREATER THAN 8-INCH WIDE
- MARKING REMOVAL SPECIAL-ARROWS, WORDS AND SYMBOLS
- MARKING REMOVALS LADDER/CONTINENTAL CROSSWALKS

| MARK | REVISION | DATE | BY |
|---|---|---|---|

Designed By: KL ENG | Date: 2022-07-11 | Scale: 1"=100 FT

60631225P

PAVEMENT MARKING REMOVALS

BUS RAPID TRANSIT

CITY OF MADISON, DANE COUNTY, WI

CONTRACT NO: 60631225C

**CITY OF MADISON**

60631225P

MR9-E

FILE NAME : G:\AECOM\20063-000 MADISON BRT\CIVIL 3D\SHEETSOTHER\EAST\024501_PM - REMOVALS.DWG
LAYOUT NAME - 024509_pm-9E
LAST PLOT DATE - 2022-07-11

N. THIRD ST.

N. FOURTH ST.

E. WASHINGTON AVE.

PI 308+31.69 WA

300WA

302WA

304WA

306WA

308WA

310WA

312WA

MATCHLINE STA. 299+00 WA

MATCHLINE STA. 313+00 WA

R/L E. WASHINGTON AVENUE

S. FOURTH ST.

E. MAIN ST.

N

PAVEMENT MARKING REMOVALS LEGEND

- MARKING REMOVAL LONGITUDINAL LINE 8-INCH WIDE MAX
- MARKING REMOVAL WIDE LINE GREATER THAN 8-INCH WIDE
- MARKING REMOVAL SPECIAL-ARROWS, WORDS AND SYMBOLS
- MARKING REMOVALS LADDER/CONTINENTAL CROSSWALKS

| MARK | REVISION | DATE | BY |
|---|---|---|---|

Designed By: KL ENG | Date: 2022-07-11 | Scale: 1"=100 FT

60631225P

PAVEMENT MARKING REMOVALS

BUS RAPID TRANSIT

CITY OF MADISON, DANE COUNTY, WI

CONTRACT NO: 60631225C

CITY OF MADISON

60631225P

MR10-E

FILE NAME : G:\AECOM\20063-000 MADISON BRT\CIVIL 3D\SHEETSOTHER\EAST\024501_PM - REMOVALS.DWG
LAYOUT NAME - 024510_pm-10E
LAST PLOT DATE - 2022-07-11

E. MIFFLIN ST

N. FIFTH ST.

N. SIXTH ST.

N. SEVENTH ST.

E. WASHINGTON AVE.

MATCHLINE STA. 313+00 WA

MATCHLINE STA. 327+00 WA

PC: 326+06.42 WA

314WA 316WA 318WA 320WA 322WA 324WA 326WA

R/L E. WASHINGTON AVENUE

S. FIFTH ST.

S. SIXTH ST.

WINNEBAGO ST.

PAVEMENT MARKING REMOVALS LEGEND

- MARKING REMOVAL LONGITUDINAL LINE 8-INCH WIDE MAX
- MARKING REMOVAL WIDE LINE GREATER THAN 8-INCH WIDE
- MARKING REMOVAL SPECIAL-ARROWS, WORDS AND SYMBOLS
- MARKING REMOVALS LADDER/CONTINENTAL CROSSWALKS

| MARK | REVISION | DATE | BY |
|---|---|---|---|

Designed By: KL ENG | Date: 2022-07-11 | Scale: 1"=100 FT

60631225P

CITY OF MADISON, DANE COUNTY, WI

CONTRACT NO: 60631225C

PAVEMENT MARKING REMOVALS

BUS RAPID TRANSIT

**CITY OF MADISON**

60631225P

MR11-E

FILE NAME : G:\AECOM\20063-000 MADISON BRT\CIVIL 3D\SHEETSOTHEREAST\024501_PM - REMOVALS.DWG
LAYOUT NAME - 024511_pm-11E
LAST PLOT DATE - 2022-07-11

MATCHLINE STA. 327+00 WA

NORTH ST.

E. DAYTON ST.

E. LAWN CT.

KEDZIE ST.

E. JOHNSON ST.

PT: 328+14.81 WA

328WA

330WA

PC: 332+38.19 WA

332WA

R/L E. WASHINGTON AVENUE

E. WASHINGTON AVE.

334WA

336WA

338WA

PT: 338+97.09 WA

PAWLING ST.

340WA

MATCHLINE STA. 341+00 WA

MILWAUKEE ST.

UNION ST.

WINNEBAGO ST.

N

PAVEMENT MARKING REMOVALS LEGEND

- MARKING REMOVAL LONGITUDINAL LINE 8-INCH WIDE MAX
- MARKING REMOVAL WIDE LINE GREATER THAN 8-INCH WIDE
- MARKING REMOVAL SPECIAL-ARROWS, WORDS AND SYMBOLS
- MARKING REMOVALS LADDER/CONTINENTAL CROSSWALKS

| MARK | REVISION | DATE | BY |
|---|---|---|---|

Designed By: KL ENG | Date: 2022-07-11 | Scale: 1"=100 FT

60631225P

CITY OF MADISON, DANE COUNTY, WI

CONTRACT NO: 60631225C

PAVEMENT MARKING REMOVALS

BUS RAPID TRANSIT

**CITY OF MADISON**

60631225P

MR12-E

FILE NAME : G:\AECOM\20063-000 MADISON BRT\CIVIL 3D\SHEETS\OTHER\EAST\024501_PM - REMOVALS.DWG
LAYOUT NAME - 024512_pm-12E
LAST PLOT DATE - 2022-07-11




PAVEMENT MARKING REMOVALS LEGEND

- MARKING REMOVAL LONGITUDINAL LINE 8-INCH WIDE MAX
- MARKING REMOVAL WIDE LINE GREATER THAN 8-INCH WIDE
- MARKING REMOVAL SPECIAL-ARROWS, WORDS AND SYMBOLS
- MARKING REMOVALS LADDER/CONTINENTAL CROSSWALKS

| MARK | REVISION | DATE | BY |
|---|---|---|---|
| | | | |

Designed By: KL ENG | Date: 2022-07-11 | Scale: 1"=100 FT

60631225P

PAVEMENT MARKING REMOVALS

BUS RAPID TRANSIT

CITY OF MADISON, DANE COUNTY, WI

CONTRACT NO: 60631225C

CITY OF MADISON

60631225P

MR13-E

FILE NAME : G:\AECOM\20063-000 MADISON BRT\CIVIL 3D\SHEETSOTHER\EAST\024501_PM - REMOVALS.DWG
LAYOUT NAME - 024513_pm-13E
LAST PLOT DATE - 2022-07-11

MCCORMICK AVE.

COMMERCIAL AVE.

ABERG AVE.

N

MATCHLINE STA. 355+00 WA

PC: 357+53.39 WA

PT: 358+78.13 WA

PC: 361+95.00 WA

R/L E. WASHINGTON AVENUE

356WA

358WA

360WA

362WA

364WA

366WA

368WA

MATCHLINE STA. 369+00 WA

E. WASHINGTON AVE. FRONTAGE RD.

COMMERCIAL AVE.

E. WASHINGTON AVE.

WEBB AVE.

PAVEMENT MARKING REMOVALS LEGEND

- MARKING REMOVAL LONGITUDINAL LINE 8-INCH WIDE MAX
- MARKING REMOVAL WIDE LINE GREATER THAN 8-INCH WIDE
- MARKING REMOVAL SPECIAL-ARROWS, WORDS AND SYMBOLS
- MARKING REMOVALS LADDER/CONTINENTAL CROSSWALKS

| MARK | REVISION | DATE | BY |
|---|---|---|---|

Designed By: KL ENG | Date: 2022-07-11 | Scale: 1"=100 FT

60631225P

CITY OF MADISON, DANE COUNTY, WI

CONTRACT NO: 60631225C

PAVEMENT MARKING REMOVALS

BUS RAPID TRANSIT

**CITY OF MADISON**

60631225P

MR14-E

FILE NAME : G:\AECOM\20063-000 MADISON BRT\CIVIL 3D\SHEETSOTHER\EAST\024501_PM - REMOVALS.DWG
LAYOUT NAME - 024514_pm-14E
LAST PLOT DATE - 2022-07-11




PAVEMENT MARKING REMOVALS LEGEND

- MARKING REMOVAL LONGITUDINAL LINE 8-INCH WIDE MAX
- MARKING REMOVAL WIDE LINE GREATER THAN 8-INCH WIDE
- MARKING REMOVAL SPECIAL-ARROWS, WORDS AND SYMBOLS
- MARKING REMOVALS LADDER/CONTINENTAL CROSSWALKS

| MARK | REVISION | DATE | BY |
|---|---|---|---|

Designed By: KL ENG | Date: 2022-07-11 | Scale: 1"=100 FT

60631225P

CITY OF MADISON, DANE COUNTY, WI

CONTRACT NO: 60631225C

PAVEMENT MARKING REMOVALS

BUS RAPID TRANSIT

**CITY OF MADISON**

60631225P

MR15-E

FILE NAME : G:\AECOM\20063-000 MADISON BRT\CIVIL 3D\SHEETSOTHER\EAST\024501_PM - REMOVALS.DWG
LAYOUT NAME - 024515_pm-15E
LAST PLOT DATE - 2022-07-11

RIDGEWAY AVE.

CARPENTER ST.

GROVER ST.

E. WASHINGTON AVE.

MATCHLINE STA. 383+00 WA

MATCHLINE STA. 397+00 WA

384WA

386WA

388WA

390WA

392WA

394WA

396WA

PC: 395+57.81 WA

R/L E. WASHINGTON AVENUE

POWERS AVE.

LEXINGTON AVE.

N. FAIR OAKS AVE.

PAVEMENT MARKING REMOVALS LEGEND

- MARKING REMOVAL LONGITUDINAL LINE 8-INCH WIDE MAX
- MARKING REMOVAL WIDE LINE GREATER THAN 8-INCH WIDE
- MARKING REMOVAL SPECIAL-ARROWS, WORDS AND SYMBOLS
- MARKING REMOVALS LADDER/CONTINENTAL CROSSWALKS

| MARK | REVISION | DATE | BY |
|---|---|---|---|

Designed By: KL ENG | Date: 2022-07-11 | Scale: 1"=100 FT

60631225P

PAVEMENT MARKING REMOVALS

BUS RAPID TRANSIT

CITY OF MADISON, DANE COUNTY, WI

CONTRACT NO: 60631225C

**CITY OF MADISON**

60631225P

MR16-E

FILE NAME : G:\AECOM\20063-000 MADISON BRT\CIVIL 3D\SHEETSOTHER\EAST\024501_PM - REMOVALS.DWG
LAYOUT NAME - 024516_pm16E
LAST PLOT DATE - 2022-07-11

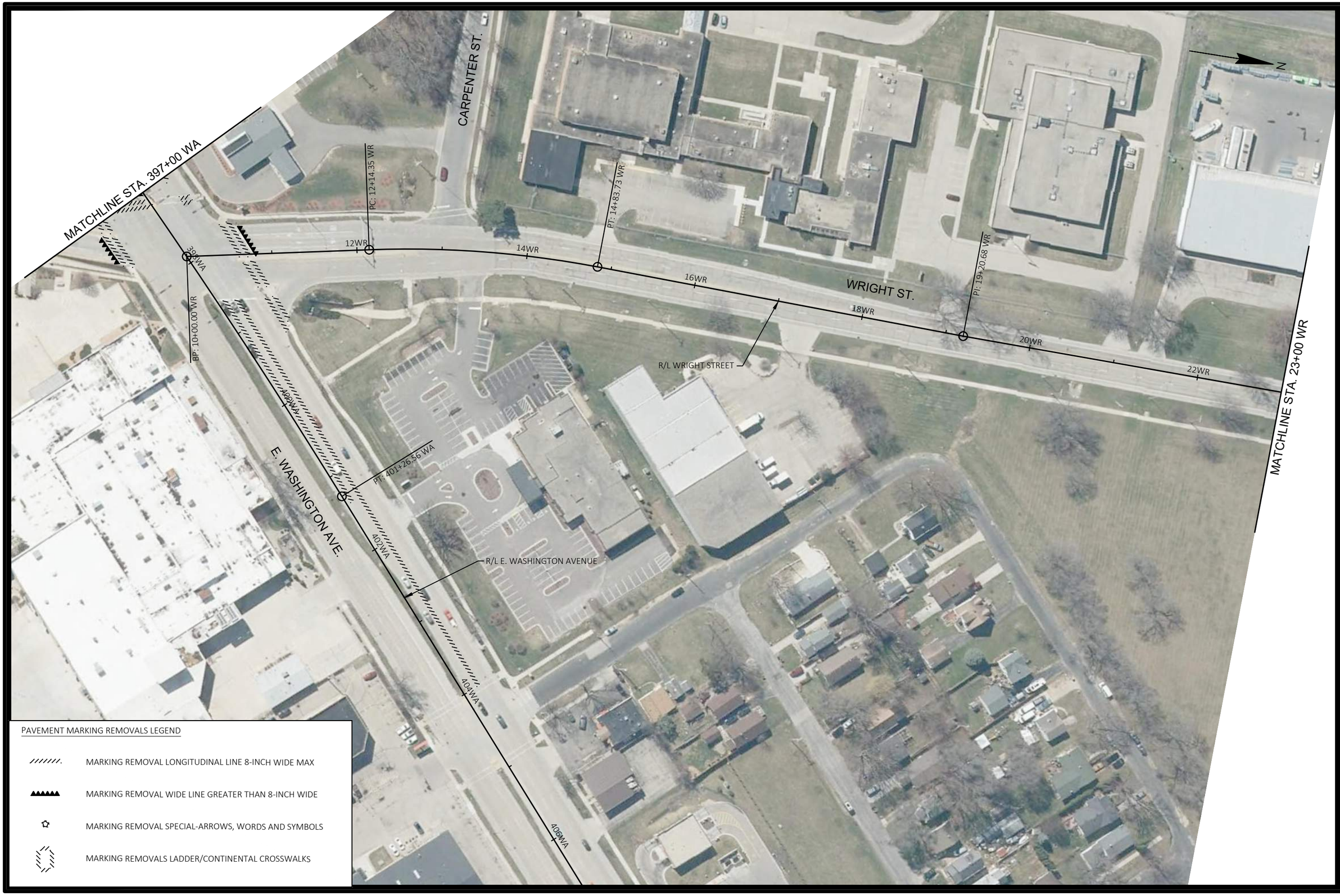


PAVEMENT MARKING REMOVALS LEGEND

- MARKING REMOVAL LONGITUDINAL LINE 8-INCH WIDE MAX
- MARKING REMOVAL WIDE LINE GREATER THAN 8-INCH WIDE
- MARKING REMOVAL SPECIAL-ARROWS, WORDS AND SYMBOLS
- MARKING REMOVALS LADDER/CONTINENTAL CROSSWALKS

| MARK | REVISION | DATE | BY |
|---|---|---|---|

Designed By: KL ENG | Date: 2022-07-11 | Scale: 1"=100 FT

60631225P

PAVEMENT MARKING REMOVALS

BUS RAPID TRANSIT

CITY OF MADISON, DANE COUNTY, WI

CONTRACT NO: 60631225C

**CITY OF MADISON**

60631225P

MR17-E

FILE NAME : G:\AECOM\20063-000 MADISON BRT\CIVIL 3D\SHEETSOTHER\EAST\024501_PM - REMOVALS.DWG
LAYOUT NAME - 024517_pm-17E
LAST PLOT DATE - 2022-07-11

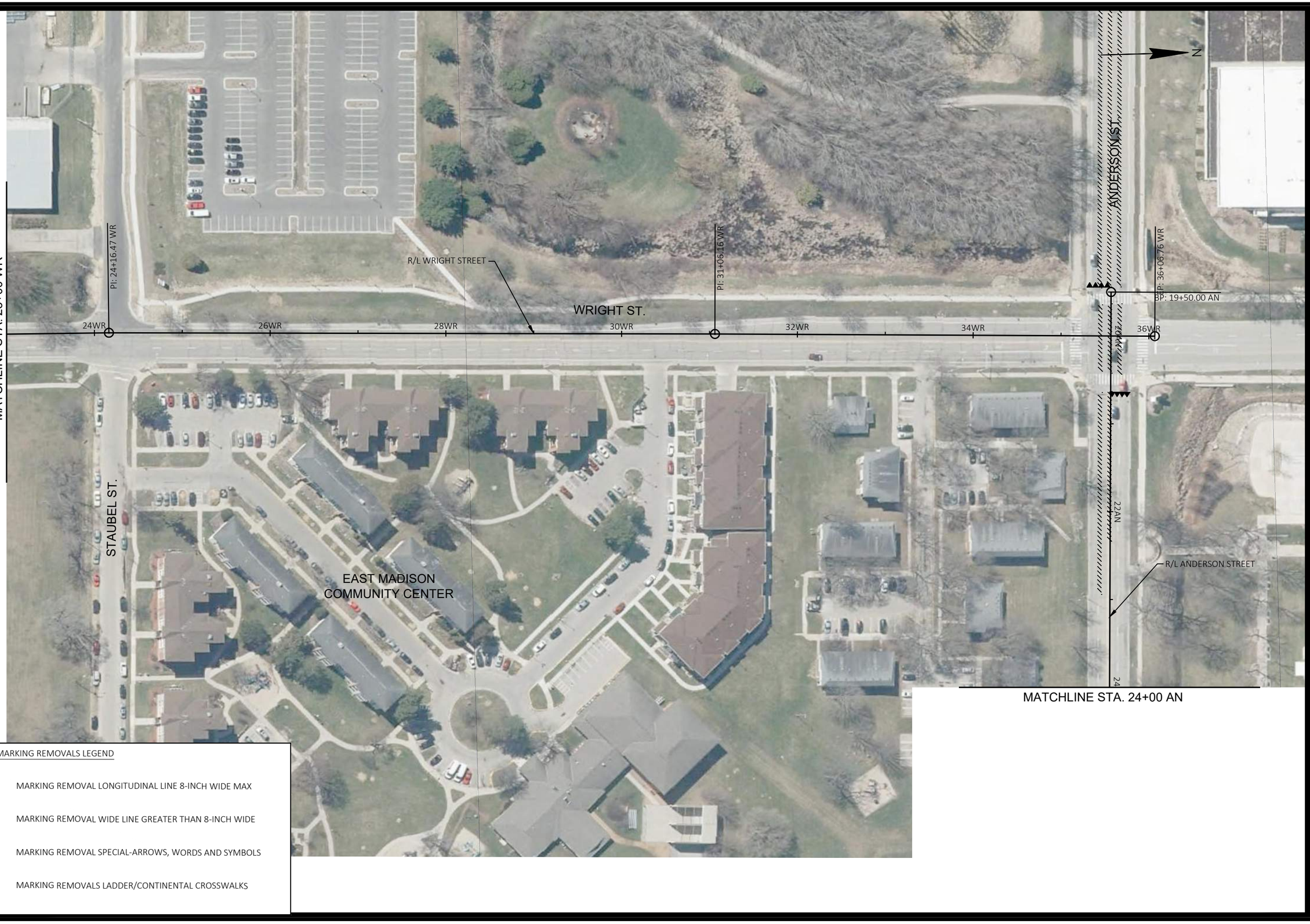


PAVEMENT MARKING REMOVALS LEGEND

- MARKING REMOVAL LONGITUDINAL LINE 8-INCH WIDE MAX
- MARKING REMOVAL WIDE LINE GREATER THAN 8-INCH WIDE
- MARKING REMOVAL SPECIAL-ARROWS, WORDS AND SYMBOLS
- MARKING REMOVALS LADDER/CONTINENTAL CROSSWALKS

| MARK | REVISION | DATE | BY |
|---|---|---|---|
| Designed By: KL ENG | Date: 2022-07-11 | Scale: 1"=100 FT | |
| 60631225P | | | |

60631225P

CITY OF MADISON, DANE COUNTY, WI

CONTRACT NO: 60631225C

PAVEMENT MARKING REMOVALS

BUS RAPID TRANSIT

**CITY OF MADISON**

60631225P

MR18-E

FILE NAME : G:\AECOM\20063-000 MADISON BRT\CIVIL 3D\SHEETSOTHER\EAST\024501_PM - REMOVALS.DWG
LAYOUT NAME - 024518_pm-18E
LAST PLOT DATE - 2022-07-11




PAVEMENT MARKING REMOVALS LEGEND

- MARKING REMOVAL LONGITUDINAL LINE 8-INCH WIDE MAX
- MARKING REMOVAL WIDE LINE GREATER THAN 8-INCH WIDE
- MARKING REMOVAL SPECIAL-ARROWS, WORDS AND SYMBOLS
- MARKING REMOVALS LADDER/CONTINENTAL CROSSWALKS

| MARK | REVISION | DATE | BY |
|---|---|---|---|

Designed By: KL ENG | Date: 2022-07-11 | Scale: 1"=100 FT

60631225P

CITY OF MADISON, DANE COUNTY, WI

CONTRACT NO: 60631225C

PAVEMENT MARKING REMOVALS

BUS RAPID TRANSIT

**CITY OF MADISON**

60631225P

MR19-E

FILE NAME : G:\AECOM\20063-000 MADISON BRT\CIVIL 3D\SHEETSOTHER\EAST\024501_PM- REMOVALS.DWG
LAYOUT NAME - 024519_pm-19E
LAST PLOT DATE - 2022-07-11

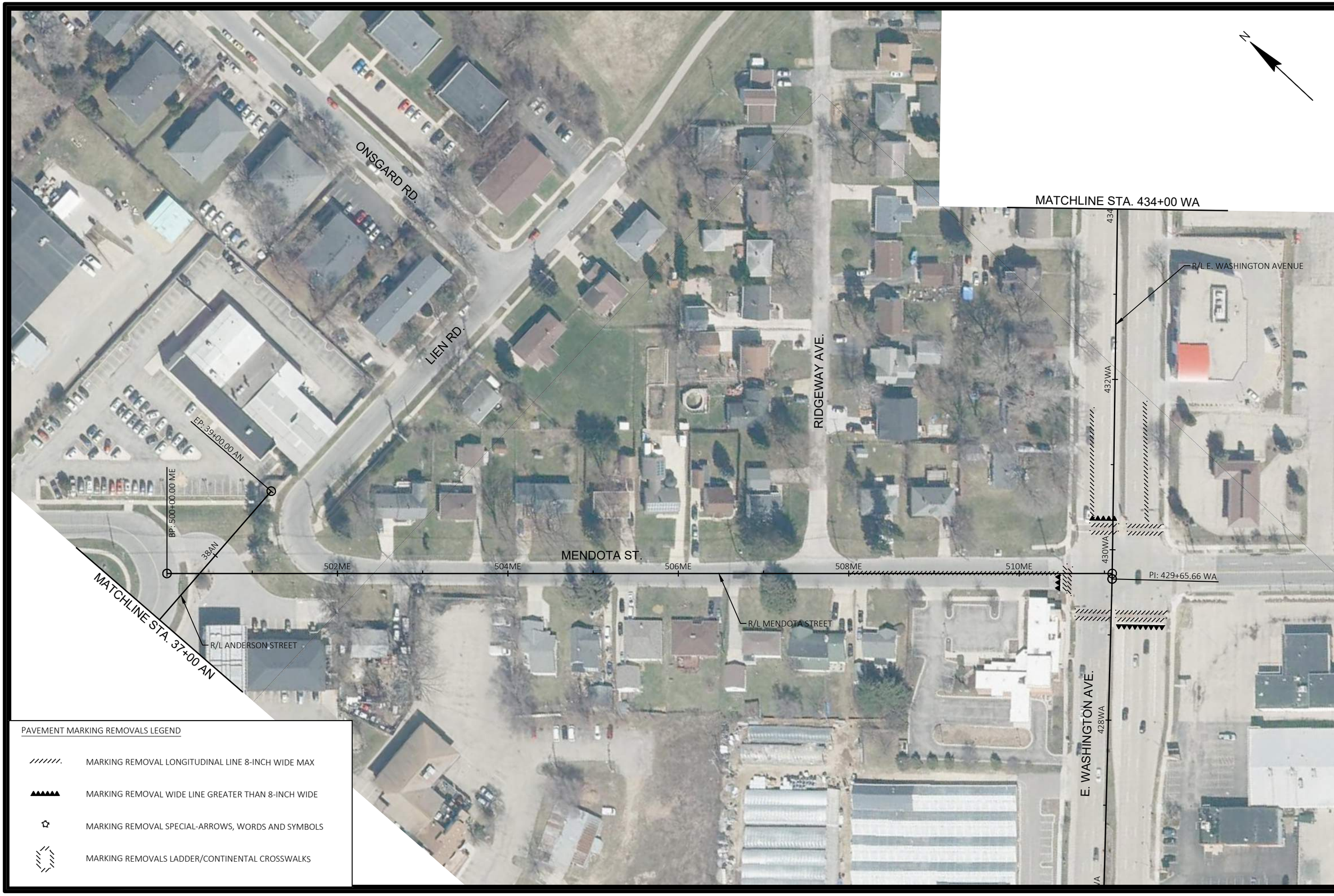


PAVEMENT MARKING REMOVALS LEGEND

- MARKING REMOVAL LONGITUDINAL LINE 8-INCH WIDE MAX
- MARKING REMOVAL WIDE LINE GREATER THAN 8-INCH WIDE
- MARKING REMOVAL SPECIAL-ARROWS, WORDS AND SYMBOLS
- MARKING REMOVALS LADDER/CONTINENTAL CROSSWALKS

| MARK | REVISION | DATE | BY |
|---|---|---|---|
| | | | |

Designed By: KL ENG | Date: 2022-07-11 | Scale: 1"=100 FT

60631225P

CITY OF MADISON, DANE COUNTY, WI

CONTRACT NO: 60631225C

PAVEMENT MARKING REMOVALS

BUS RAPID TRANSIT

CITY OF MADISON

60631225P

MR20-E

FILE NAME : G:\AECOM\20063-000 MADISON BRT\CIVIL 3D\SHEETSOTHER\EAST\024501_PM - REMOVALS.DWG

LAST PLOT DATE - 2022-07-11

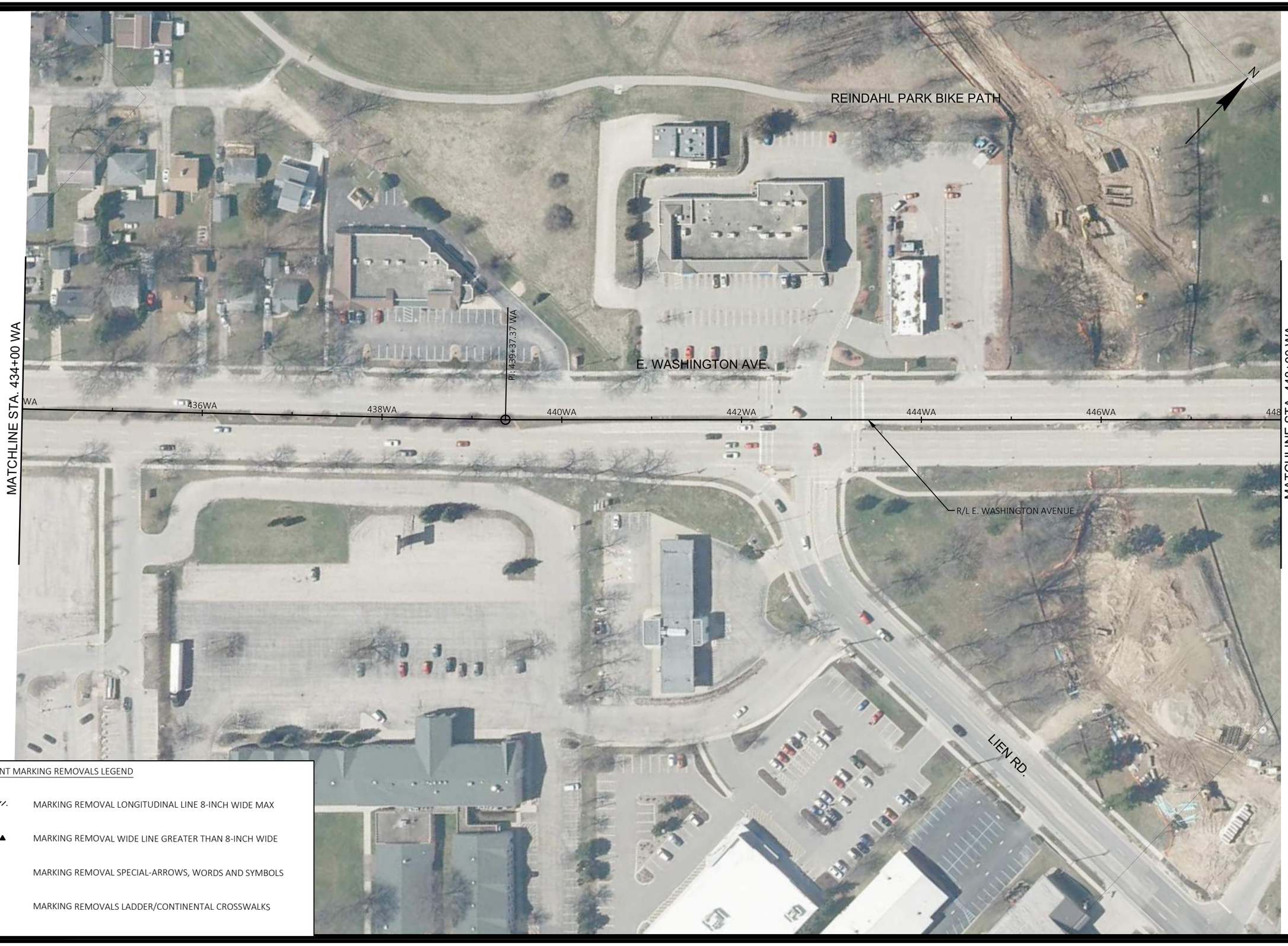


PAVEMENT MARKING REMOVALS LEGEND

- MARKING REMOVAL LONGITUDINAL LINE 8-INCH WIDE MAX
- MARKING REMOVAL WIDE LINE GREATER THAN 8-INCH WIDE
- MARKING REMOVAL SPECIAL-ARROWS, WORDS AND SYMBOLS
- MARKING REMOVALS LADDER/CONTINENTAL CROSSWALKS

| MARK | REVISION | DATE | BY |
|---|---|---|---|

Designed By: KL ENG | Date: 2022-07-11 | Scale: 1"=100 FT

60631225P

CITY OF MADISON, DANE COUNTY, WI

CONTRACT NO: 60631225C

PAVEMENT MARKING REMOVALS

BUS RAPID TRANSIT

**CITY OF MADISON**

60631225P

MR21-E

FILE NAME : G:\AECOM\20063-000 MADISON BRT\CIVIL 3D\SHEETSOTHER\EAST\024501_PM - REMOVALS.DWG
LAYOUT NAME - 024521_pm-21E
LAST PLOT DATE - 2022-07-11




MR22-E 60631225P

PAVEMENT MARKING REMOVALS

60631225P

BUS RAPID TRANSIT

CITY OF MADISON, DANE COUNTY, WI

CITY OF MADISON

CONTRACT NO: 60631225C

| MARK | REVISION | DATE | BY |
|---|---|---|---|
| | | | |

Designed By: KL ENG | Date: 2022-07-11 | Scale: 1"=100 FT

60631225P

FILE NAME : G:\AECOM\20063-000 MADISON BRT\CIVIL 3D\SHEETSOTHER\EAST\024501_PM - REMOVALS.DWG

LAYOUT NAME - 024522_pm-22E LAST PLOT DATE - 2022-07-11




PAVEMENT MARKING REMOVALS LEGEND

- MARKING REMOVAL LONGITUDINAL LINE 8-INCH WIDE MAX
- MARKING REMOVAL WIDE LINE GREATER THAN 8-INCH WIDE
- MARKING REMOVAL SPECIAL-ARROWS, WORDS AND SYMBOLS
- MARKING REMOVALS LADDER/CONTINENTAL CROSSWALKS

| MARK | REVISION | DATE | BY |
|---|---|---|---|
| Designed By: KL ENG | Date: 2022-07-11 | Scale: 1"=100 FT | |
| 60631225P | | | |

60631225P

CITY OF MADISON, DANE COUNTY, WI

CONTRACT NO: 60631225C

PAVEMENT MARKING REMOVALS

BUS RAPID TRANSIT

**CITY OF MADISON**

60631225P

MR23-E

FILE NAME : G:\AECOM\20063-000 MADISON BRT\CIVIL 3D\SHEETSOTHER\EAST\024501_PM - REMOVALS.DWG
LAYOUT NAME - 024523_pm-23E
LAST PLOT DATE - 2022-07-11

INDEPENDENCE LN.

E. WASHINGTON AVE. FRONTAGE RD.

E. WASHINGTON AVE.

MATCHLINE STA. 475+00 WA

MATCHLINE STA. 489+00 WA

476WA 478WA 480WA 482WA 484WA 486WA 488WA

R/L E. WASHINGTON AVENUE

ZEIER RD.

E. TOWNE BLVD.

PAVEMENT MARKING REMOVALS LEGEND

- MARKING REMOVAL LONGITUDINAL LINE 8-INCH WIDE MAX
- MARKING REMOVAL WIDE LINE GREATER THAN 8-INCH WIDE
- MARKING REMOVAL SPECIAL-ARROWS, WORDS AND SYMBOLS
- MARKING REMOVALS LADDER/CONTINENTAL CROSSWALKS

| MARK | REVISION | DATE | BY |
|---|---|---|---|
| Designed By: KL ENG | Date: 2022-07-11 | Scale: 1"=100 FT | |
| 60631225P | | | |

60631225P

CITY OF MADISON, DANE COUNTY, WI

CONTRACT NO: 60631225C

PAVEMENT MARKING REMOVALS

BUS RAPID TRANSIT

**CITY OF MADISON**

60631225P

MR24-E

FILE NAME : G:\AECOM\20063-000 MADISON BRT\CIVIL 3D\SHEETSOTHER\EAST\024501_PM - REMOVALS.DWG

LAST PLOT DATE - 2022-07-11




PAVEMENT MARKING REMOVALS LEGEND

- MARKING REMOVAL LONGITUDINAL LINE 8-INCH WIDE MAX
- MARKING REMOVAL WIDE LINE GREATER THAN 8-INCH WIDE
- MARKING REMOVAL SPECIAL-ARROWS, WORDS AND SYMBOLS
- MARKING REMOVALS LADDER/CONTINENTAL CROSSWALKS

| MARK | REVISION | DATE | BY |
|---|---|---|---|

Designed By: KL ENG | Date: 2022-07-11 | Scale: 1"=100 FT

60631225P

PAVEMENT MARKING REMOVALS

BUS RAPID TRANSIT

CITY OF MADISON, DANE COUNTY, WI

CONTRACT NO: 60631225C

**CITY OF MADISON**

60631225P

MR25-E

FILE NAME : G:\AECOM\2063-000 MADISON BRT\CIVIL 3D\SHEETSOTHER\EAST\024501_PM - REMOVALS.DWG
LAST PLOT DATE - 2022-07-11
LAYOUT NAME - 024525_pm-25E

## MARKING LEGEND

1. MARKING LINE EPOXY 4-INCH (SOLID WHITE)
2. PAVEMENT MARKING EPOXY, LINE, 6-INCH (10' LINE 30' GAP)(WHITE)
3. MARKING LINE EPOXY 4-INCH (SOLID YELLOW)
4. MARKING LINE EPOXY 4-INCH (DOUBLE YELLOW)
5. PAVEMENT MARKING EPOXY, LINE, 8-INCH (SOLID WHITE)
6. PAVEMENT MARKING EPOXY, LINE, 8-INCH (SOLID RED)
7. PAVEMENT MARKING EPOXY, LINE, 8-INCH (2' LINE 6' GAP)(WHITE)
8. PAVEMENT MARKING EPOXY, LINE, 8-INCH (2' LINE 6' GAP)(RED)
9. PAVEMENT MARKING EPOXY, LINE, 8-INCH (5' LINE 5' GAP)(WHITE)
10. PAVEMENT MARKING EPOXY, LINE, 8-INCH (5' LINE 5' GAP)(RED)
11. PAVEMENT MARKING EPOXY, DIAGONAL LINE, 8-INCH (SOLID WHITE)
12. PAVEMENT MARKING EPOXY, RADIUS LINE, 5-INCH (5' LINE, 5' GAP)(WHITE)
13. PAVEMENT MARKING EPOXY, RADIUS LINE, 5-INCH (5' LINE, 5' GAP)(YELLOW)
14. MARKING CROSSWALK EPOXY TRANSVERSE LINE 6-INCH (SOLID WHITE)
15. PAVEMENT MARKING EPOXY, CONTINENTAL CROSSWALK, 18-INCH (WHITE)
16. PAVEMENT MARKING EPOXY, STOP LINE, 24-INCH (SOLID WHITE)
17. MARKING CURB EPOXY (YELLOW)
18. MARKING ISLAND NOSE EPOXY (YELLOW)
19. MARKING PARKING STALL EPOXY (WHITE)
20. MARKING SYMBOL EPOXY (WHITE)
21. MARKING ARROW EPOXY (WHITE)
22. MARKING WORD EPOXY (WHITE)
23. MARKING RAILROAD CROSSING EPOXY (WHITE)
24. METHYL METHACRYLATE/THERMOPLASTIC (RED)
25. SKID/SLIP RESISTANT PREFORMED THERMOPLASTIC PAVEMENT MARKING (BIKE LANE GREEN)
26. COLORED CONCRETE PAVEMENT (WisDOT RED)
27. MARKING LINE GROOVED WET REFLECTIVE CONTRAST EPOXY 4-INCH (WHITE)
28. MARKING LINE GROOVED WET REFLECTIVE CONTRAST EPOXY 4-INCH (10' LINE 30' GAP)(WHITE)
29. PAVEMENT MARKING EPOXY, DIAGONAL LINE, 4-INCH (SOLID WHITE)
30. PAVEMENT MARKING EPOXY, RADIUS LINE, 5-INCH (5' LINE, 5' GAP)(RED)
31. MARKING LINE GROOVED WET REFLECTIVE CONTRAST EPOXY 8-INCH (WHITE)
32. MARKING CHEVRON EPOXY 24-INCH
33. MARKING LINE GROOVED WET REFLECTIVE CONTRAST EPOXY 8-INCH (2' LINE 6' GAP)(WHITE)
34. MARKING LINE GROOVED WET REFLECTIVE CONTRAST EPOXY 8-INCH (5' LINE 5' GAP)(WHITE)

GENERAL NOTES:

-LANE WIDTH LABELS ARE FROM THE FLAG OF CURB TO THE CENTER OF MARKINGS UNLESS OTHERWISE NOTED, ADJUST AS NEEDED TO AVOID JOINT LINES. CONSTRUCTION MANAGER WILL COORDINATE MARKING LOCATIONS.

-SEE CITY OF MADISON SDD 'PAVEMENT MARKING DETAILS , PAGE 1-4' FOR MAINLINE, CROSSWALK, CURB, BIKE LANE, AND RESTRICTED TRAFFIC LANE MARKINGS.

-SEE CONSTRUCTION DETAILS FOR PLATFORM CURB FACE MARKINGS.

-THE WORD "BUS" SHALL BE PLACED 20' BEYOND THE START OF THE LONGITUDINAL MARKINGS, AND PLACE THE WORD "ONLY" AT A 32' SPACING BEYOND THE "BUS" MARKING. SEE PLAN SHEETS FOR SPECIFIC LOCATIONS.

-SEE WISDOT SDD 'PAVEMENT MARKING (TURN LANES)' FOR WORD AND ARROW PLACEMENT AT INTERSECTIONS.

| MARK | REVISION | DATE | BY |
|---|---|---|---|
| Designed By: KL ENG | Date: 2022-07-11 | Scale: 1"=100 FT | |
| 60631225P | | | |

60631225P

CITY OF MADISON, DANE COUNTY, WI

CONTRACT NO: 60631225C

PAVEMENT MARKING

BUS RAPID TRANSIT

**CITY OF MADISON**

60631225P

M-LEG

FILE NAME : G:\AECOM\20063-000 MADISON BRT\CIVIL 3D\SHEETS\OTHER\WEST\024501-PM.DWG
LAYOUT NAME - LEGEND
LAST PLOT DATE - 2022-07-11

N

GRAYSCALE PAVEMENT MARKINGS ON ALL SHEETS REPRESENTS EXISTING MARKINGS AND ARE FOR REFERENCE ONLY; NOT ALL EXISTING MARKINGS ARE SHOWN AND SOME ARE SIMPLIFIED (EXAMPLE: CONTINENTAL CROSSWALKS SHOWN AS STANDARD TRANSVERSE MARKINGS).

SEE SHEET M1A-W FOR ADDITIONAL DETAILS OF THE WEST TERMINAL PARKING LOT

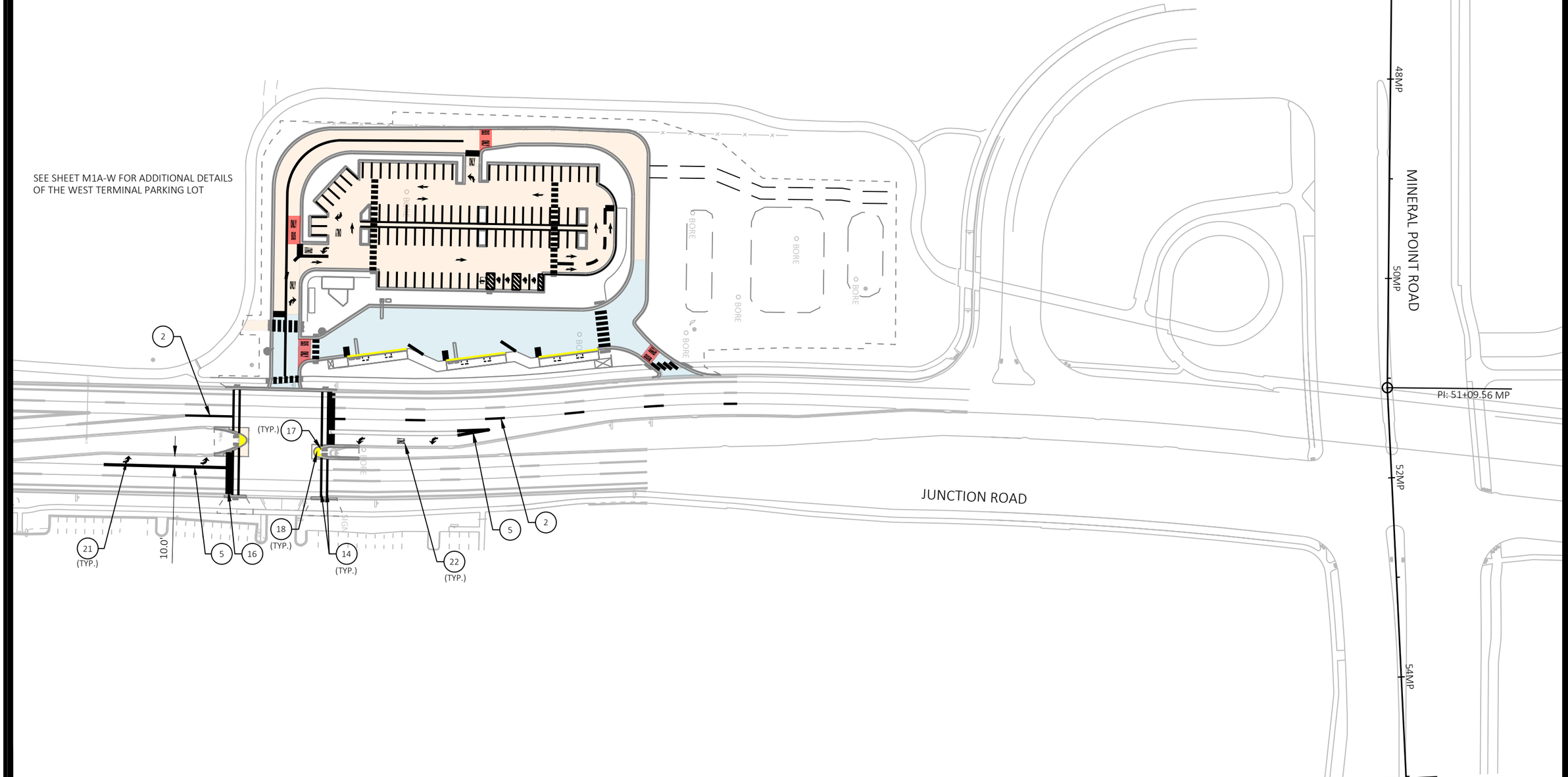


60631225P

CITY OF MADISON, DANE COUNTY, WI

CONTRACT NO: 60631225C

| MARK | REVISION | DATE | BY |
|---|---|---|---|
| | | | |

Designed By: KL ENG
Date: 2022-07-11
60631225P
Scale: 1"=100 FT

PAVEMENT MARKING

BUS RAPID TRANSIT

**CITY OF MADISON**

60631225P

M1-W

FILE NAME : G:\AECOM\20063-000 MADISON BRT\CIVIL 3D\SHEETSOTHER\WEST\024501-PM.DWG
LAYOUT NAME - JCT01
LAST PLOT DATE - 2022-07-11

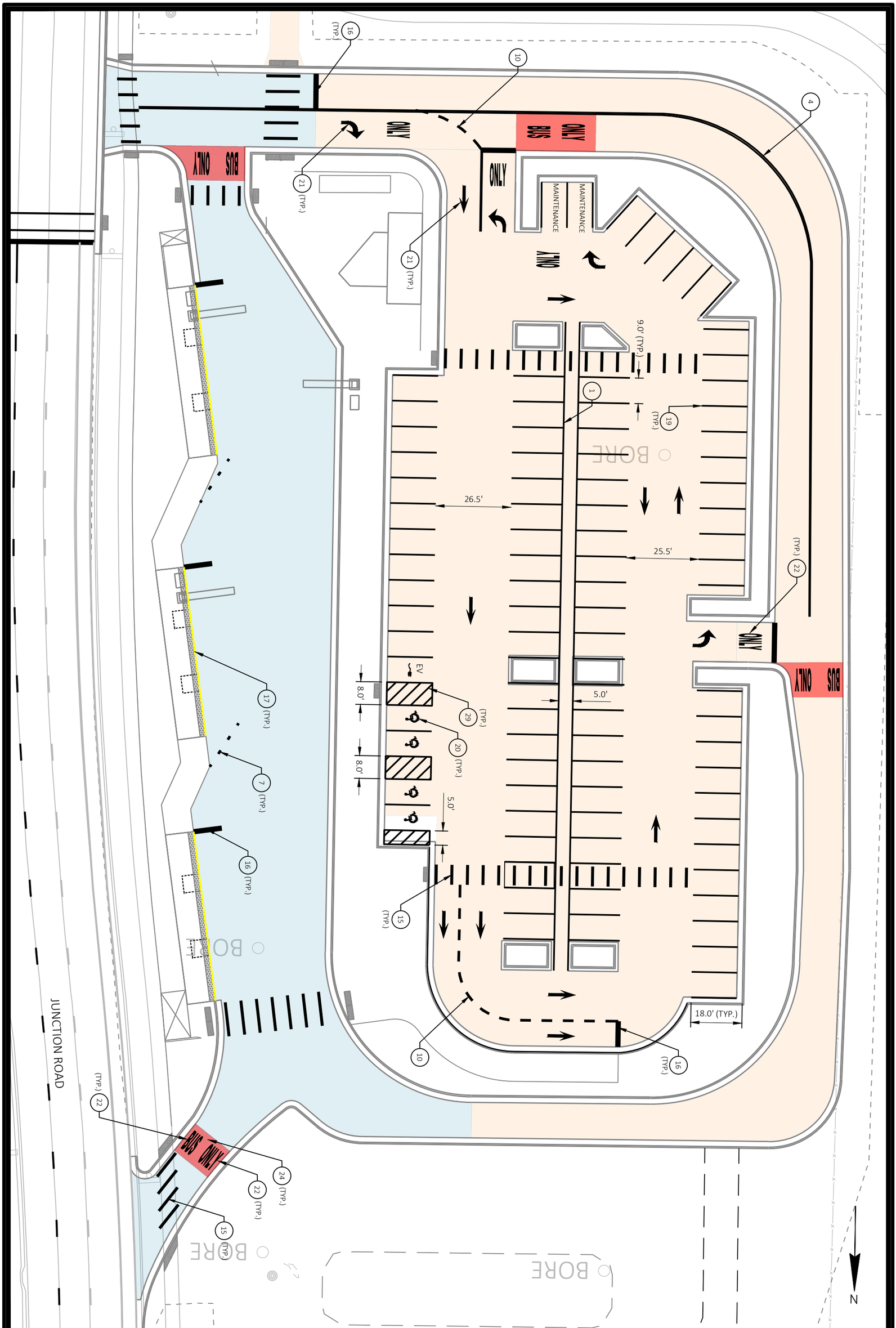


M1A-W

60631225P

PAVEMENT MARKING

BUS RAPID TRANSIT

CITY OF MADISON

60631225P

CITY OF MADISON, DANE COUNTY, WI

CONTRACT NO: 60631225C

| MARK | REVISION | DATE | BY |
|---|---|---|---|
| | | | |

Designed By: KL ENG | Date: 2022-07-11 | Scale: 1"=100 FT

60631225P

FILE NAME : G:\AECOM\20063-000 MADISON BRT\CIVIL 3D\SHEETSOTHER\WEST\024501-PM.DWG

LAYOUT NAME - WEST TERMINAL

LAST PLOT DATE - 2022-07-11

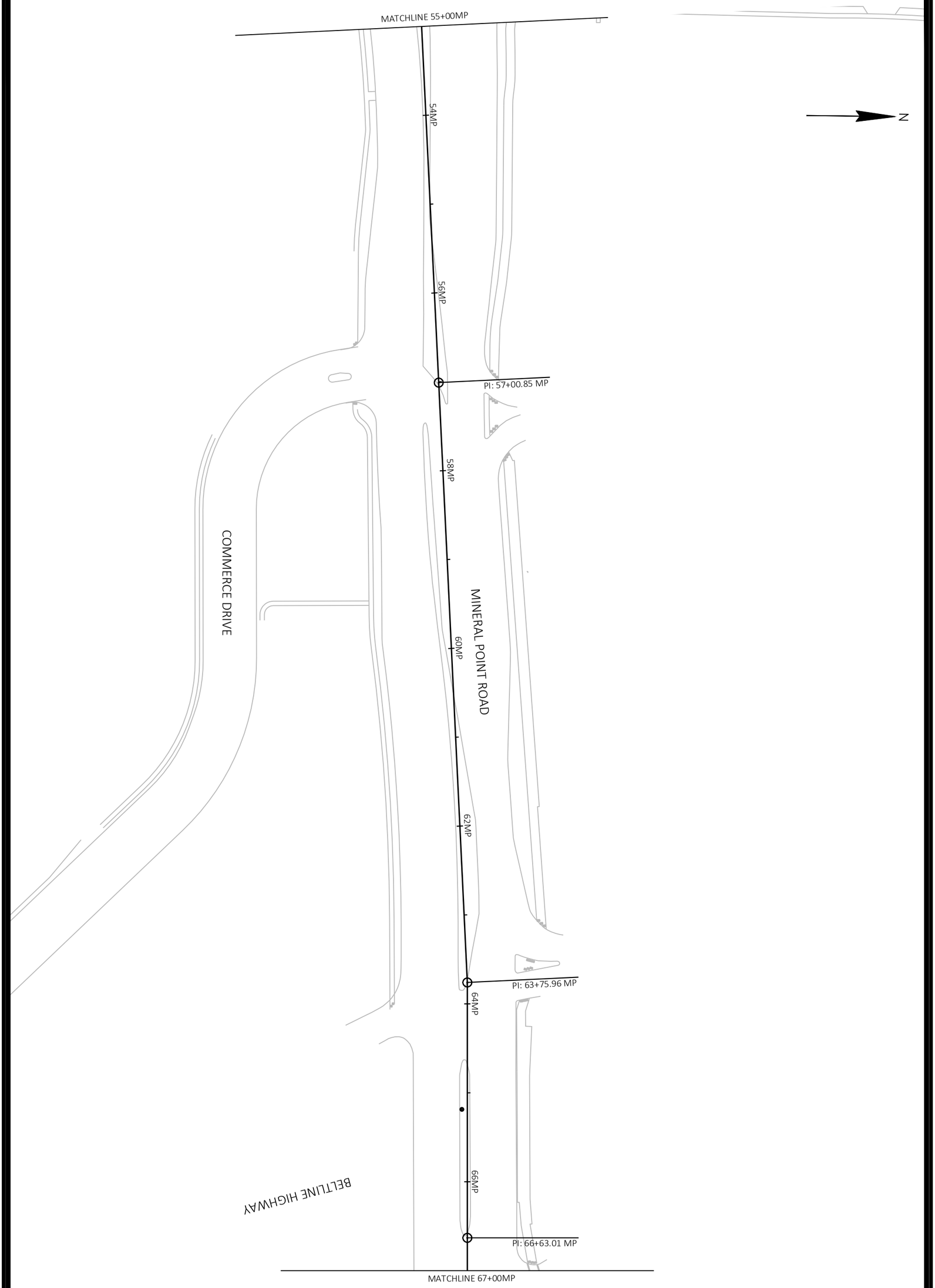


M2-W

60631225P

PAVEMENT MARKING

60631225P

BUS RAPID TRANSIT

CITY OF MADISON, DANE COUNTY, WI

**CITY OF MADISON**

CONTRACT NO: 60631225C

| MARK | REVISION | DATE | BY |
|---|---|---|---|
| | | | |

Designed By: KL ENG | Date: 2022-07-11 | Scale: 1"=100 FT

60631225P

FILE NAME : G:\AECOM\20063-000 MADISON BRT\CIVIL 3D\SHEETSOTHER\WEST\024501-PM.DWG

LAYOUT NAME - MP00 LAST PLOT DATE - 2022-07-11

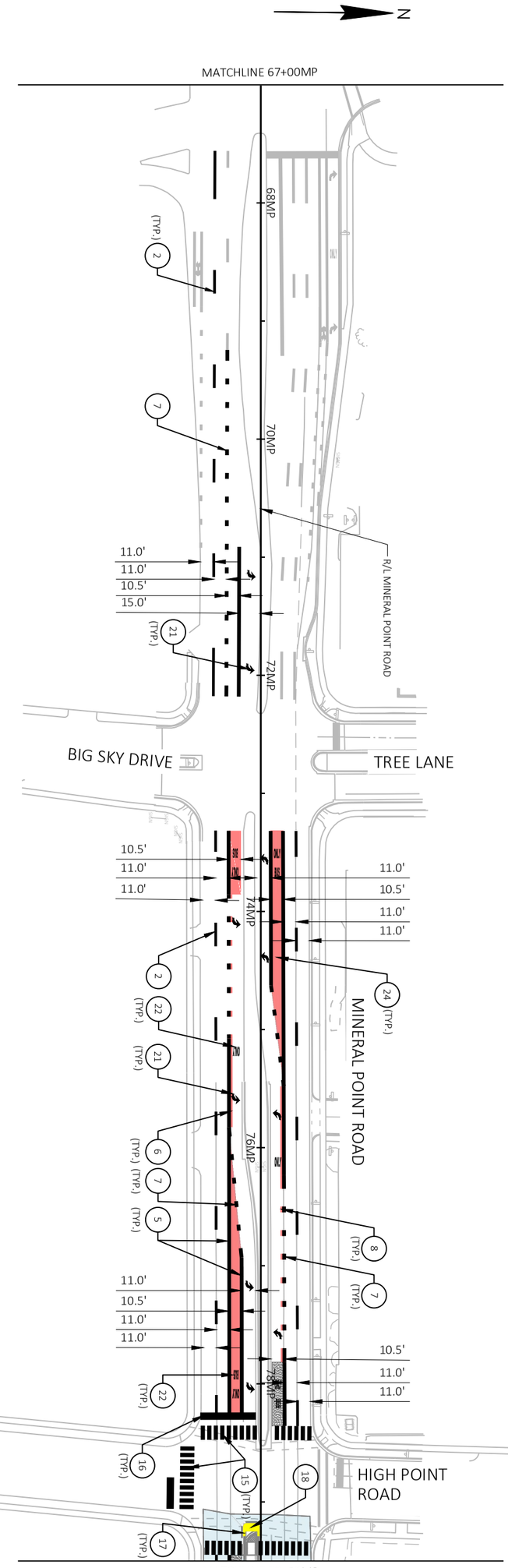


M3-W

60631225P

PAVEMENT MARKING

60631225P

BUS RAPID TRANSIT

CITY OF MADISON, DANE COUNTY, WI

**CITY OF MADISON**

CONTRACT NO: 60631225C

| MARK | REVISION | DATE | BY |
|---|---|---|---|
| | | | |

Designed By: KL ENG | Date: 2022-07-11 | Scale: 1"=100 FT

60631225P

FILE NAME : G:\AECOM\20063-000 MADISON BRT\CIVIL 3D\SHEETSOTHER\WEST\024501-PM.DWG

LAYOUT NAME - MP01 LAST PLOT DATE - 2022-07-11

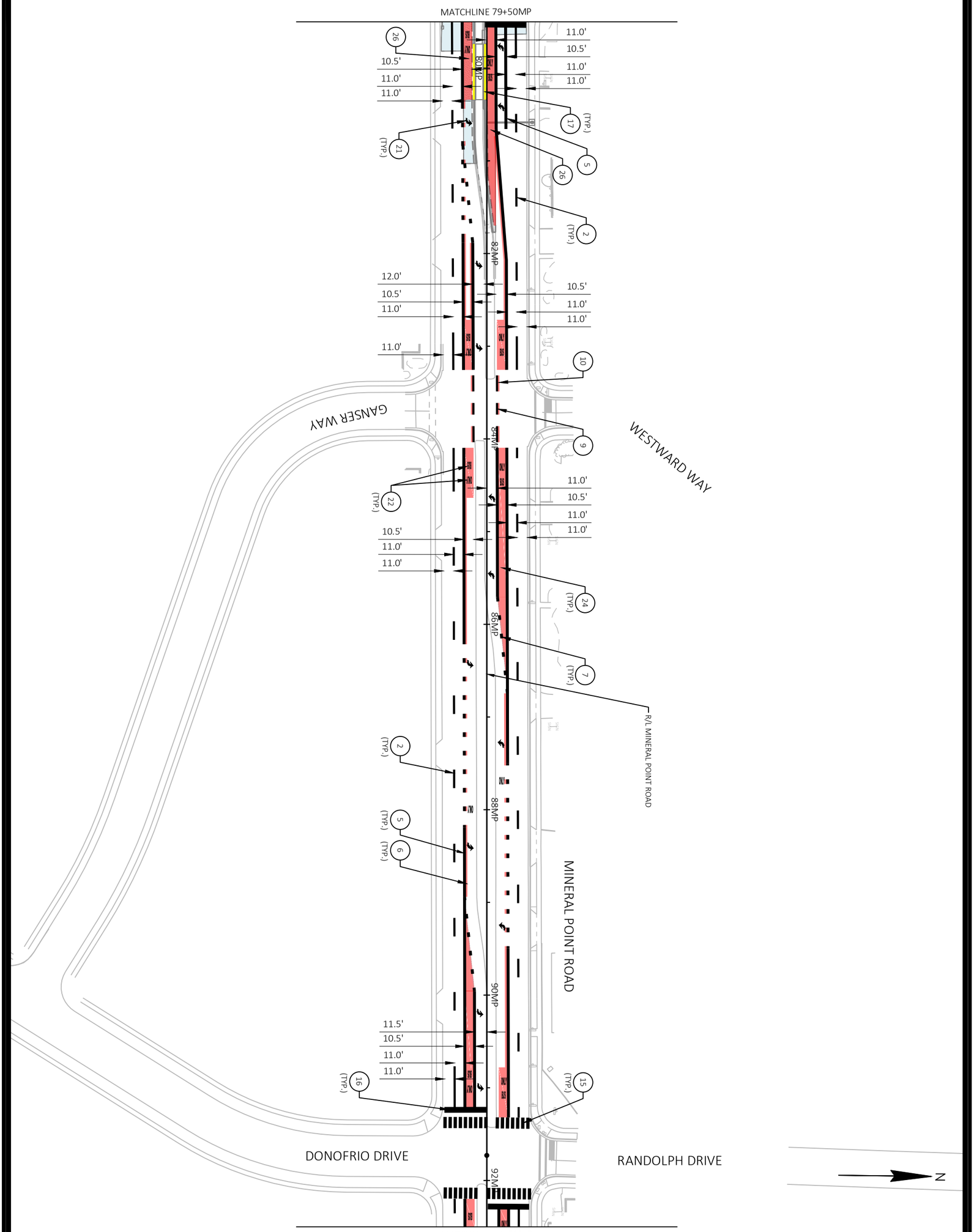


M4-W

60631225P

PAVEMENT MARKING

BUS RAPID TRANSIT

CITY OF MADISON

60631225P

CITY OF MADISON, DANE COUNTY, WI

CONTRACT NO: 60631225C

| MARK | REVISION | DATE | BY |
|---|---|---|---|
| | | | |

Designed By: KL ENG | Date: 2022-07-11 | Scale: 1"=100 FT

60631225P

FILE NAME : G:\AECOM\20063-000 MADISON BRT\CIVIL 3D\SHEETSOTHER\WEST\024501-PM.DWG

LAYOUT NAME - MP02 LAST PLOT DATE - 2022-07-11

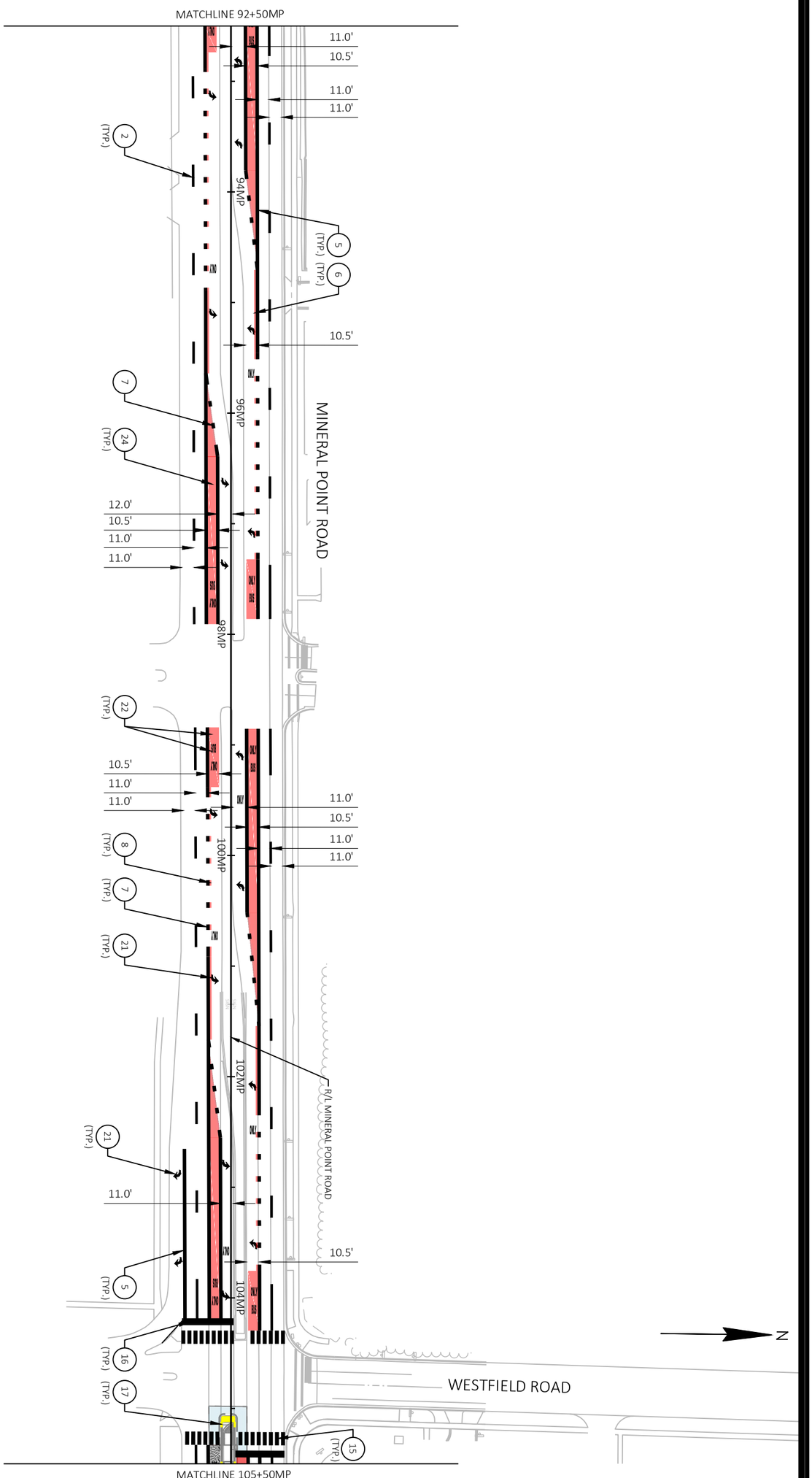


M5-W

60631225P

PAVEMENT MARKING

BUS RAPID TRANSIT

CITY OF MADISON

60631225P

CITY OF MADISON, DANE COUNTY, WI

CONTRACT NO: 60631225C

| MARK | REVISION | DATE | BY |
|---|---|---|---|
| | | | |

Designed By: KL ENG | Date: 2022-07-11 | Scale: 1"=100 FT

60631225P

FILE NAME : G:\AECOM\20063-000 MADISON BRT\CIVIL 3D\SHEETSOTHER\WEST\024501-PM.DWG

LAYOUT NAME - MP03 LAST PLOT DATE - 2022-07-11

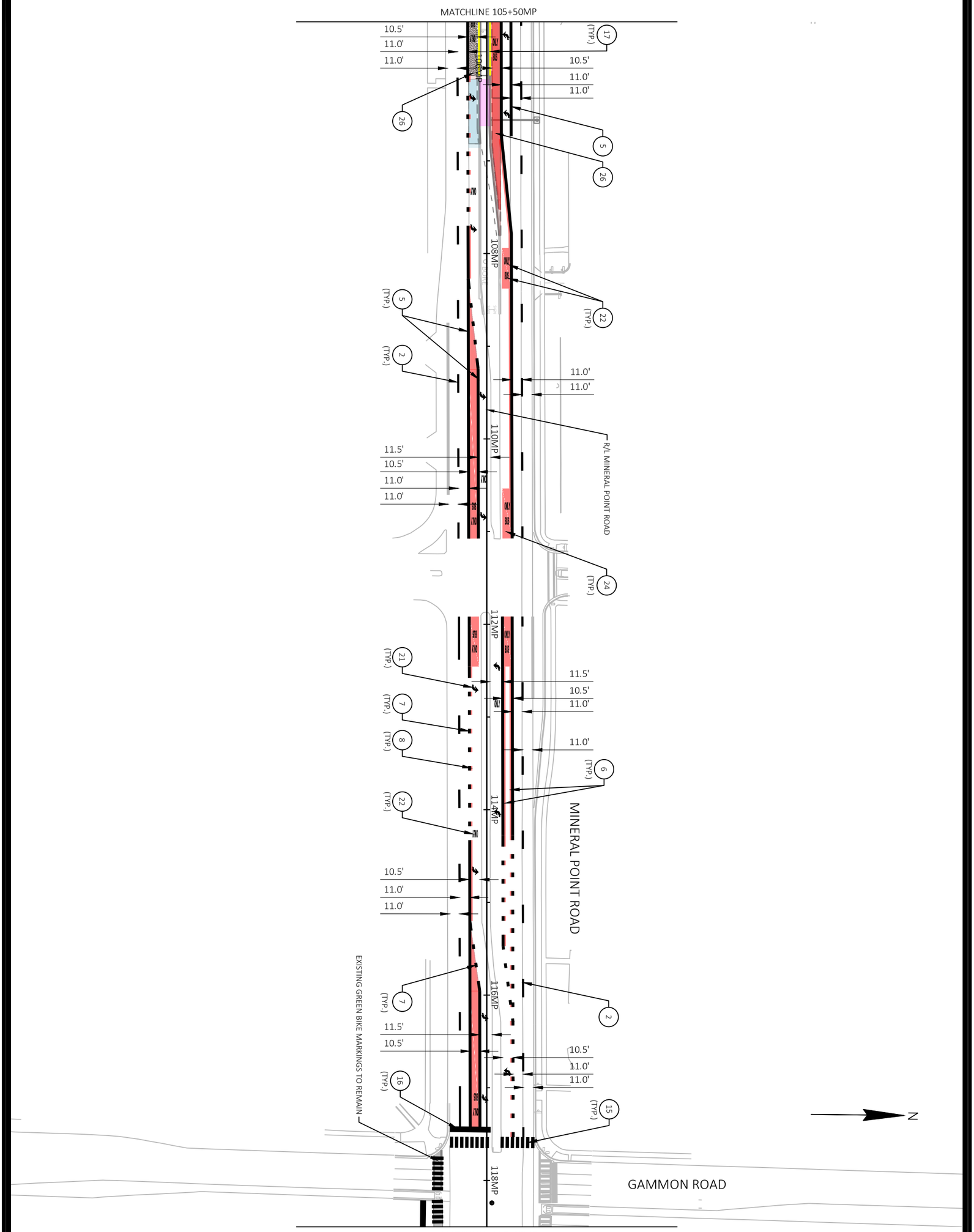


M6-W

60631225P

PAVEMENT MARKING

60631225P

BUS RAPID TRANSIT

CITY OF MADISON, DANE COUNTY, WI

CITY OF MADISON

CONTRACT NO: 60631225C

| MARK | REVISION | DATE | BY |
|---|---|---|---|
| Designed By: KL ENG 60631225P | Date: 2022-07-11 | Scale: 1"=100 FT | |

FILE NAME : G:\AECOM\20063-000 MADISON BRT\CIVIL 3D\SHEETSOTHER\WEST\024501-PM.DWG

LAYOUT NAME - MP04 LAST PLOT DATE - 2022-07-11

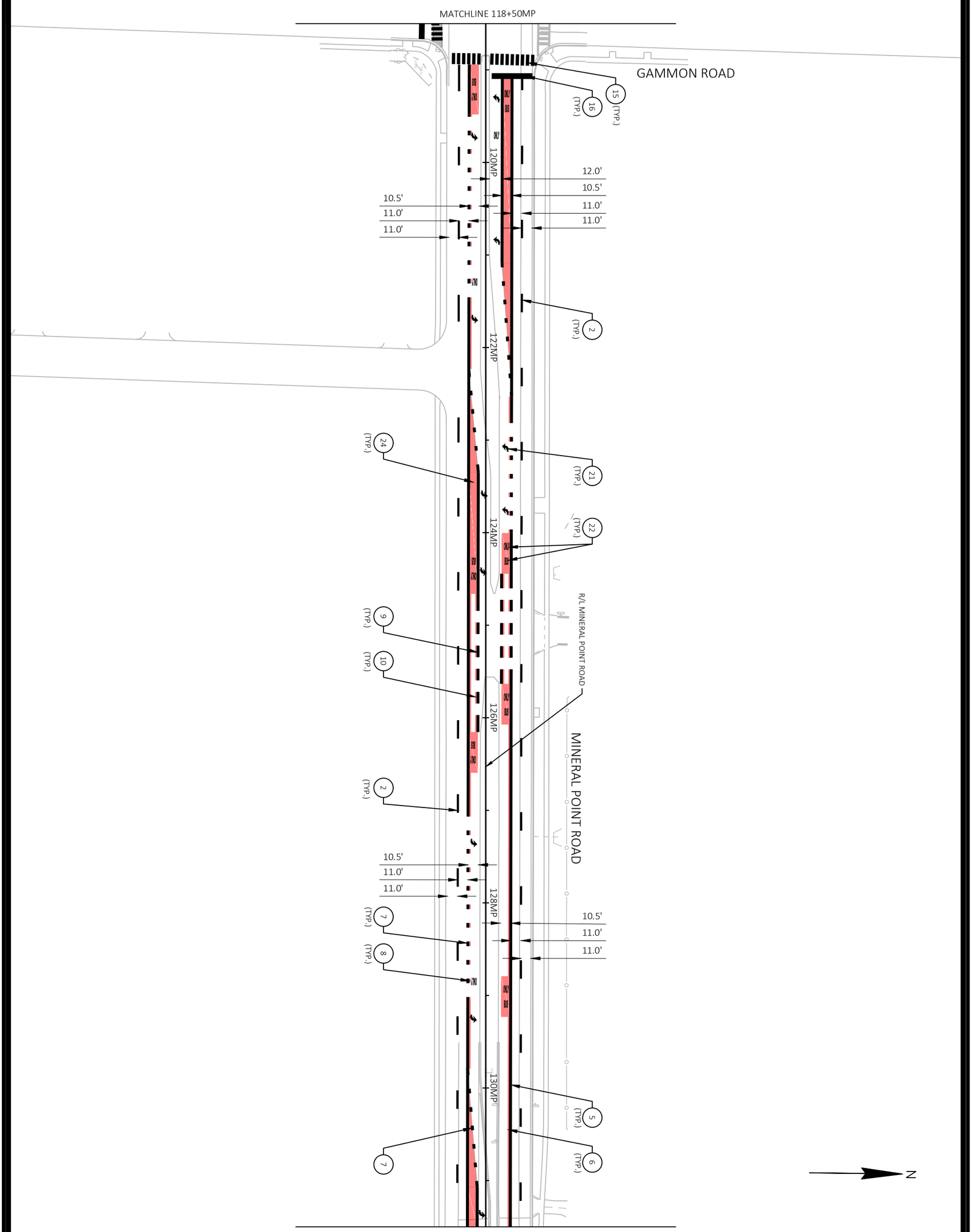


M7-W

60631225P

PAVEMENT MARKING

BUS RAPID TRANSIT

CITY OF MADISON

60631225P

CITY OF MADISON, DANE COUNTY, WI

CONTRACT NO: 60631225C

| MARK | REVISION | DATE | BY |
|---|---|---|---|
| | | | |

Designed By: KL ENG
60631225P

Date: 2022-07-11

Scale: 1"=100 FT

FILE NAME : G:\AECOM\20063-000 MADISON BRT\CIVIL 3D\SHEETSOTHER\WEST\024501-PM.DWG
LAYOUT NAME - MP05

LAST PLOT DATE - 2022-07-11

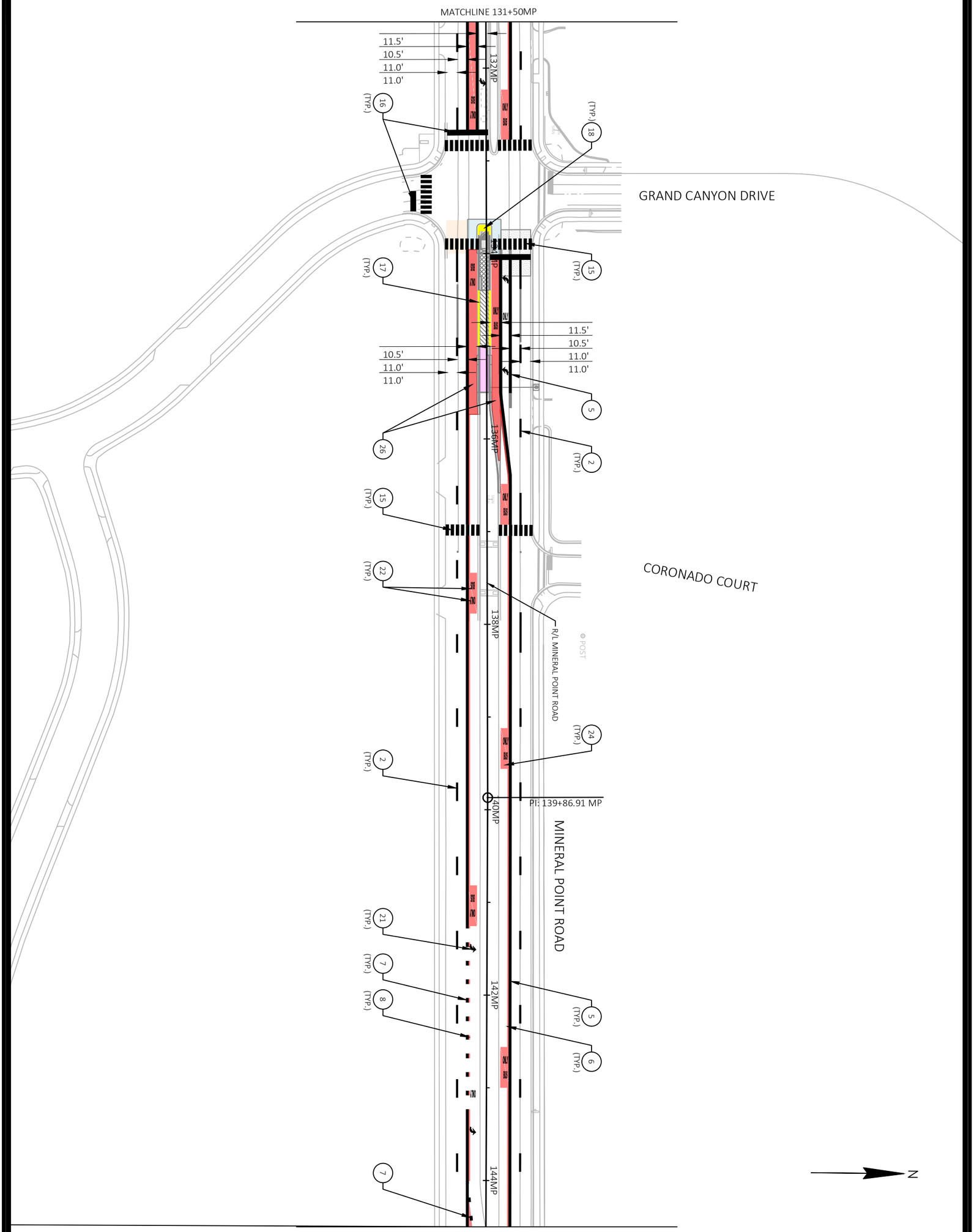


M8-W

60631225P

PAVEMENT MARKING

BUS RAPID TRANSIT

CITY OF MADISON

60631225P

CITY OF MADISON, DANE COUNTY, WI

CONTRACT NO: 60631225C

| MARK | REVISION | DATE | BY |
|---|---|---|---|
| | | | |

Designed By: KL ENG | Date: 2022-07-11 | Scale: 1"=100 FT

60631225P

FILE NAME : G:\AECOM\20063-000 MADISON BRT\CIVIL 3D\SHEETSOTHER\WEST\024501-PM.DWG

LAYOUT NAME - MP06 LAST PLOT DATE - 2022-07-11

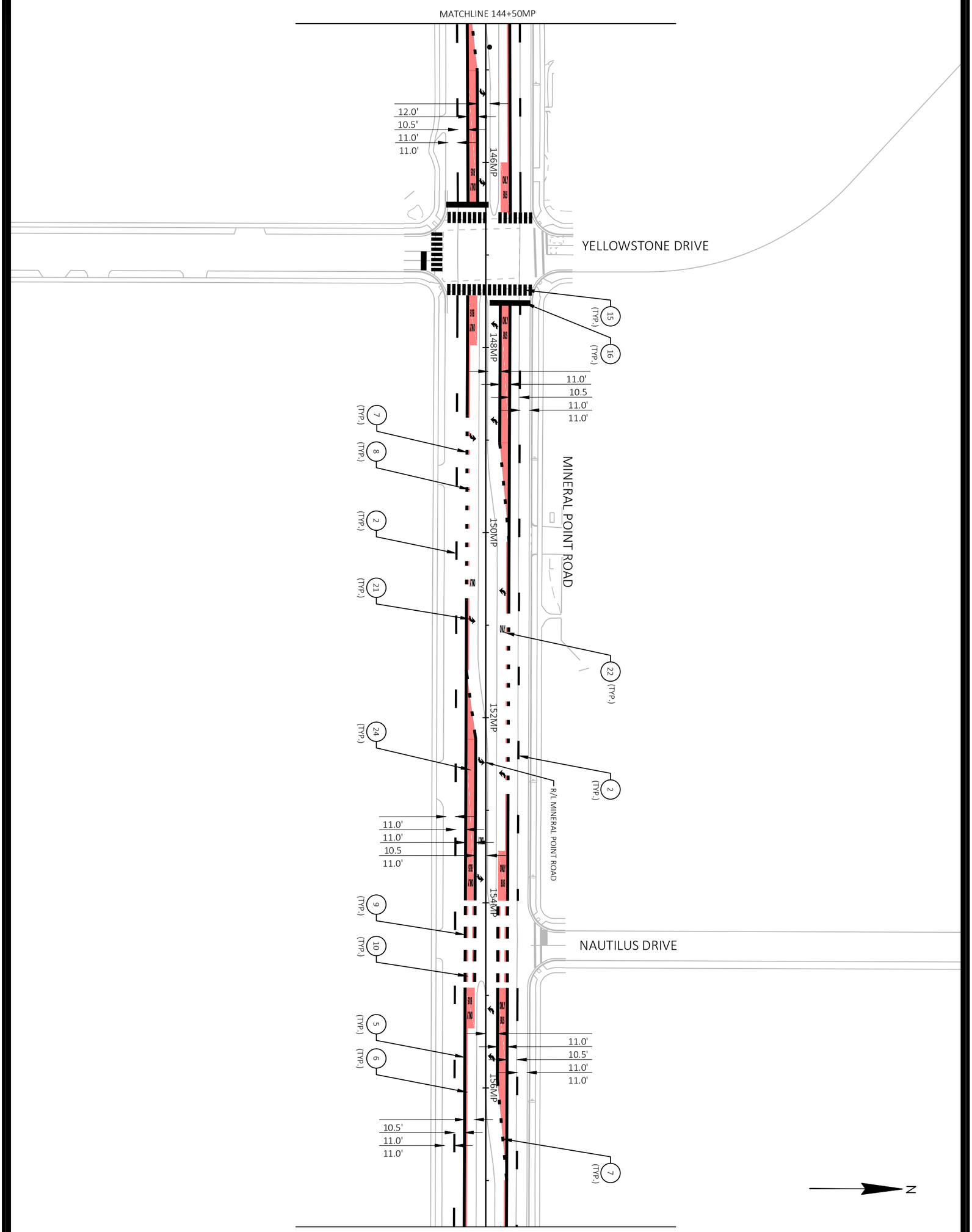


M9-W | 60631225P

PAVEMENT MARKING

BUS RAPID TRANSIT

CITY OF MADISON

60631225P

CITY OF MADISON, DANE COUNTY, WI

CONTRACT NO: 60631225C

| MARK | REVISION | DATE | BY |
|---|---|---|---|
| | | | |

Designed By: KL ENG | Date: 2022-07-11 | Scale: 1"=100 FT

60631225P

FILE NAME : G:\AECOM\20063-000 MADISON BRT\CIVIL 3D\SHEETSOTHER\WEST\024501-PM.DWG

LAYOUT NAME - MP07 LAST PLOT DATE - 2022-07-11

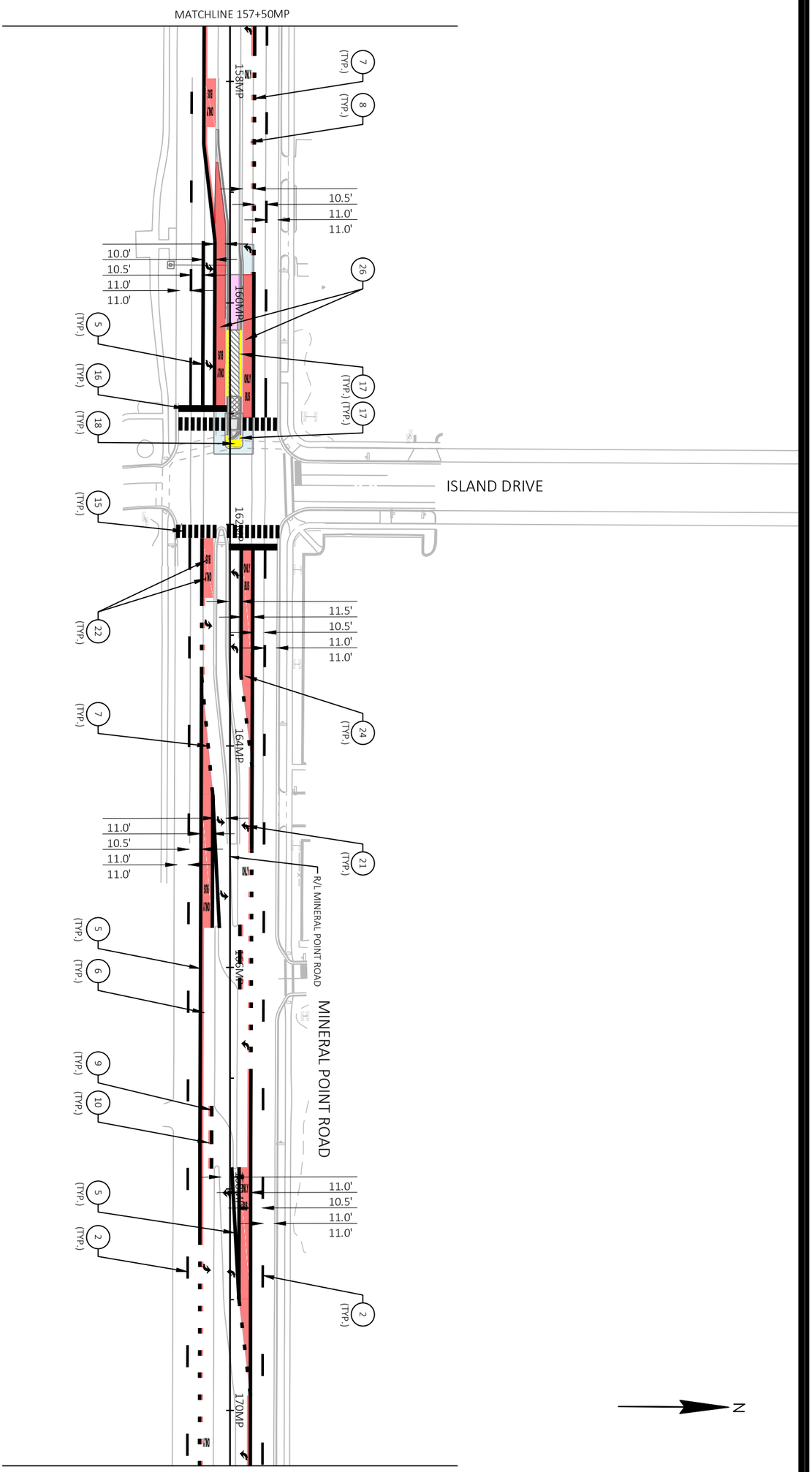


M10-W

60631225P

PAVEMENT MARKING

60631225P

BUS RAPID TRANSIT

CITY OF MADISON, DANE COUNTY, WI

**CITY OF MADISON**

CONTRACT NO: 60631225C

| MARK | REVISION | DATE | BY |
|---|---|---|---|
| | | | |

Designed By: KL ENG | Date: 2022-07-11 | Scale: 1"=100 FT

60631225P

FILE NAME : G:\AECOM\20063-000 MADISON BRT\CIVIL 3D\SHEETSOTHER\WEST\024501-PM.DWG

LAYOUT NAME - MP08 LAST PLOT DATE - 2022-07-11

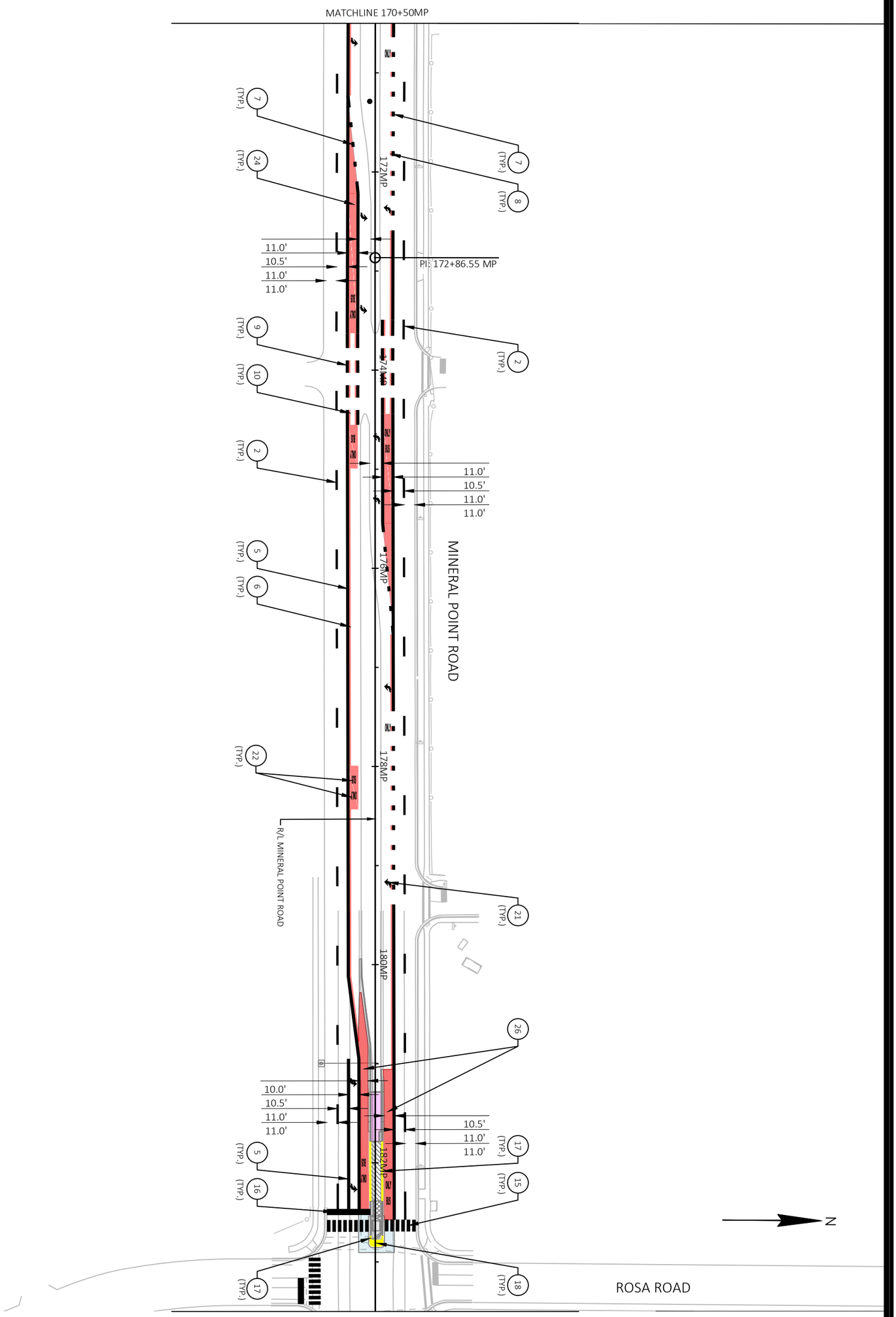


M11-W

60631225P

PAVEMENT MARKING

60631225P

BUS RAPID TRANSIT

CITY OF MADISON, DANE COUNTY, WI

**CITY OF MADISON**

CONTRACT NO: 60631225C

| MARK | REVISION | DATE | BY |
|---|---|---|---|
| | | | |

Designed By: KL ENG | Date: 2022-07-11 | Scale: 1"=100 FT

60631225P

FILE NAME : G:\AECOM\20063-000 MADISON BRT\CIVIL 3D\SHEETSOTHER\WEST\024501-PM.DWG

LAYOUT NAME - MP09 LAST PLOT DATE - 2022-07-11

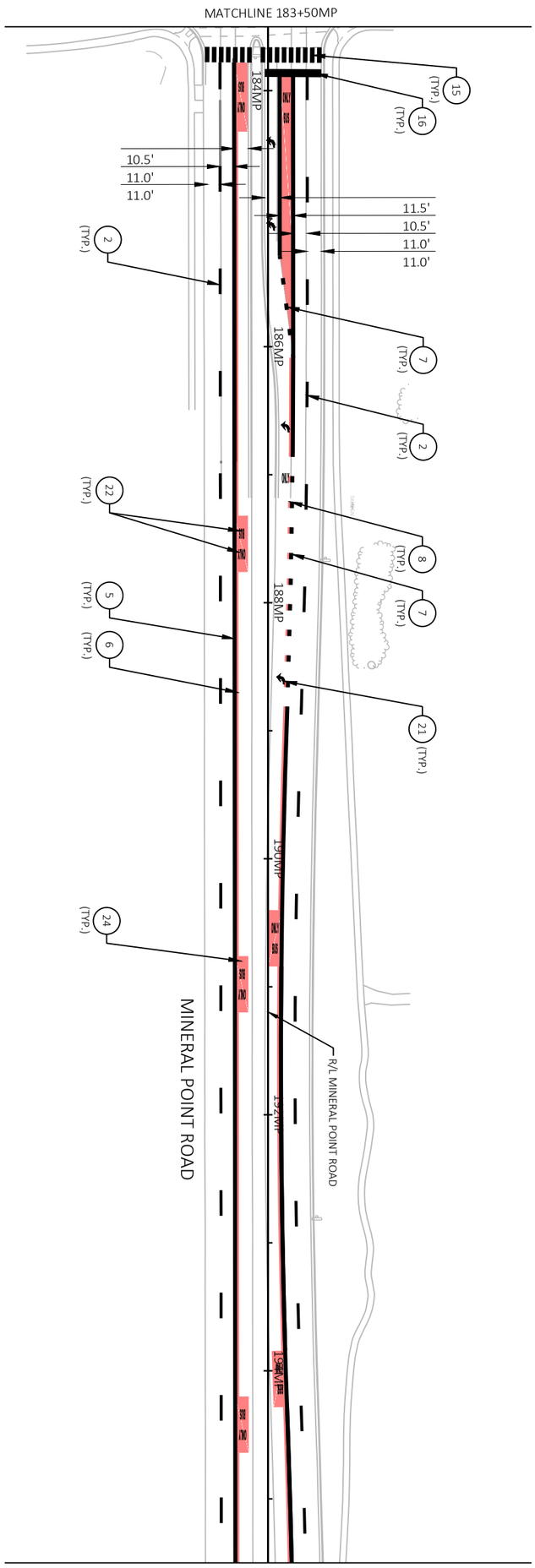


M12-W

60631225P

PAVEMENT MARKING

60631225P

BUS RAPID TRANSIT

CITY OF MADISON, DANE COUNTY, WI

CITY OF MADISON

CONTRACT NO: 60631225C

| MARK | REVISION | DATE | BY |
|---|---|---|---|
| | | | |

Designed By: KL ENG | Date: 2022-07-11 | Scale: 1"=100 FT

60631225P

FILE NAME : G:\AECOM\20063-000 MADISON BRT\CIVIL 3D\SHEETSOTHER\WEST\024501-PM.DWG

LAYOUT NAME - MP10 LAST PLOT DATE - 2022-07-11

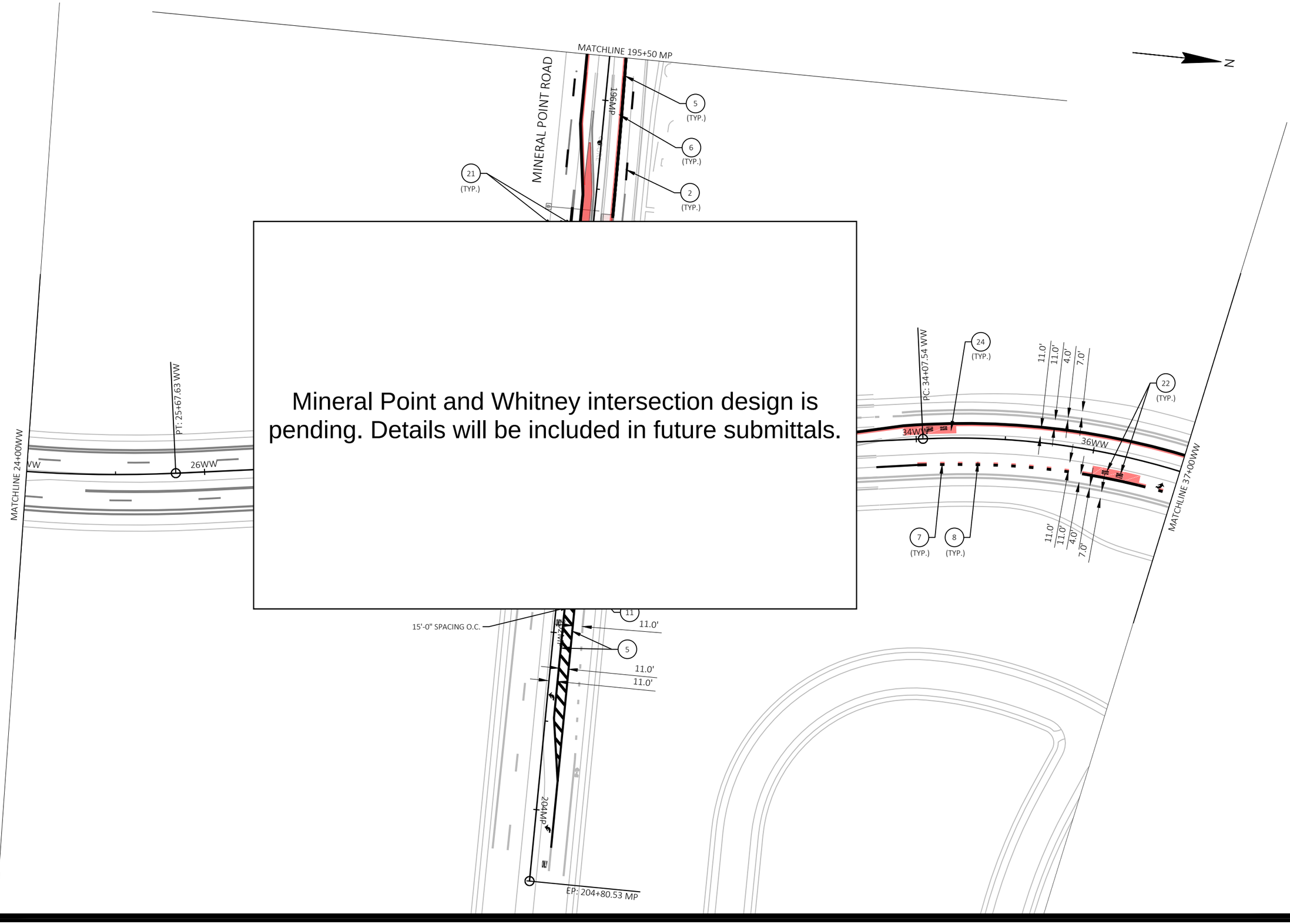


Mineral Point and Whitney intersection design is pending. Details will be included in future submittals.

| MARK | REVISION | DATE | BY |
|---|---|---|---|
| Designed By: KL ENG<br>60631225P | Date: 2022-07-11 | Scale: 1"=100 FT | |

60631225P

CITY OF MADISON, DANE COUNTY, WI

CONTRACT NO: 60631225C

PAVEMENT MARKING

BUS RAPID TRANSIT

**CITY OF MADISON**

60631225P

M13-W

FILE NAME : G:\AECOM\20063-000 MADISON BRT\CIVIL 3D\SHEETSOTHER\WEST\602501-PM.DWG
LAYOUT NAME - WW3
LAST PLOT DATE - 2022-07-11

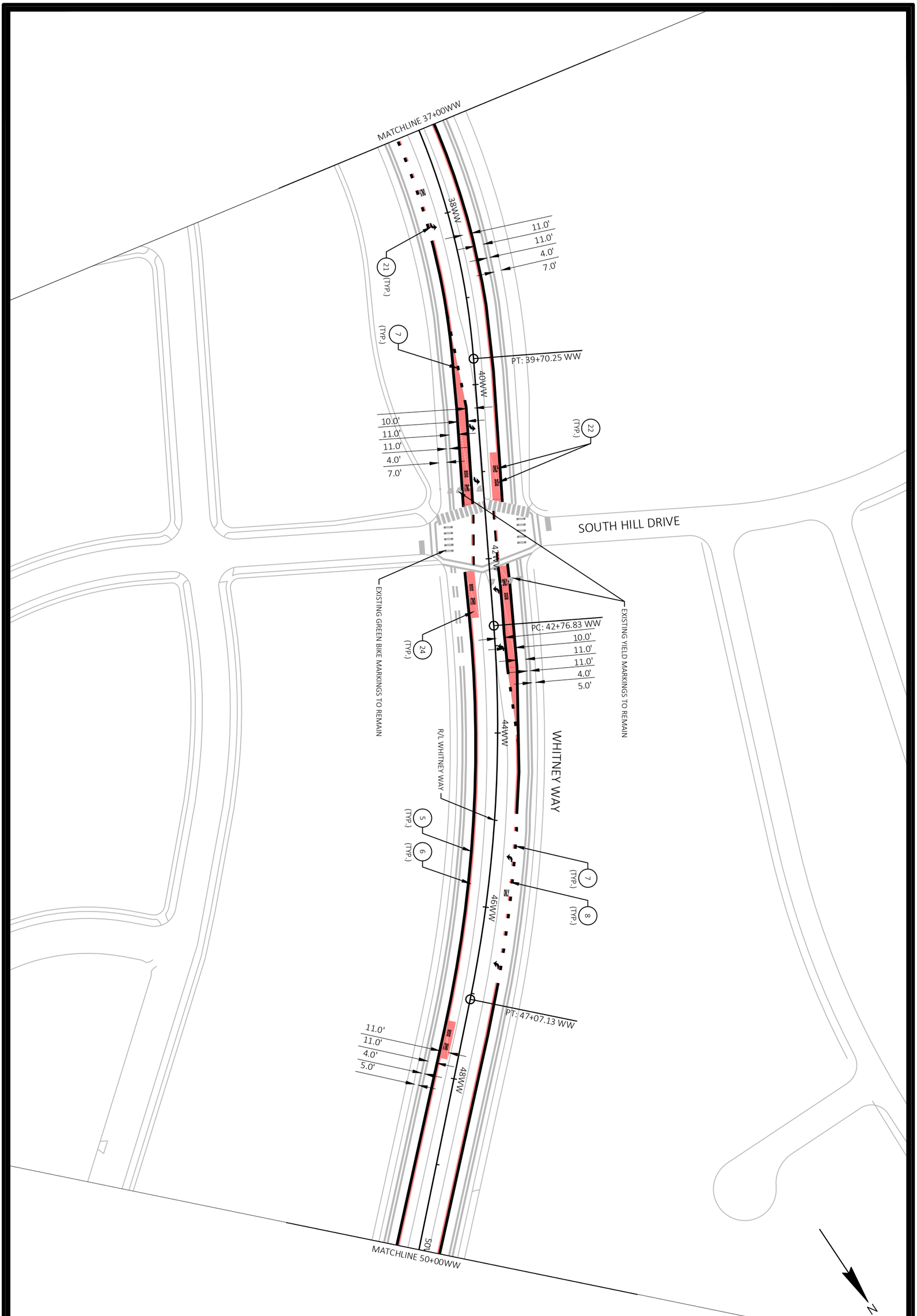


M14-W

60631225P

PAVEMENT MARKING

60631225P

BUS RAPID TRANSIT

CITY OF MADISON, DANE COUNTY, WI

**CITY OF MADISON**

CONTRACT NO: 60631225C

| MARK | REVISION | DATE | BY |
|---|---|---|---|
| | | | |

Designed By: KL ENG | Date: 2022-07-11 | Scale: 1"=100 FT

60631225P

FILE NAME : G:\AECOM\20063-000 MADISON BRT\CIVIL 3D\SHEETSOTHER\WEST\024501-PM.DWG

LAYOUT NAME - WW4 LAST PLOT DATE - 2022-07-11

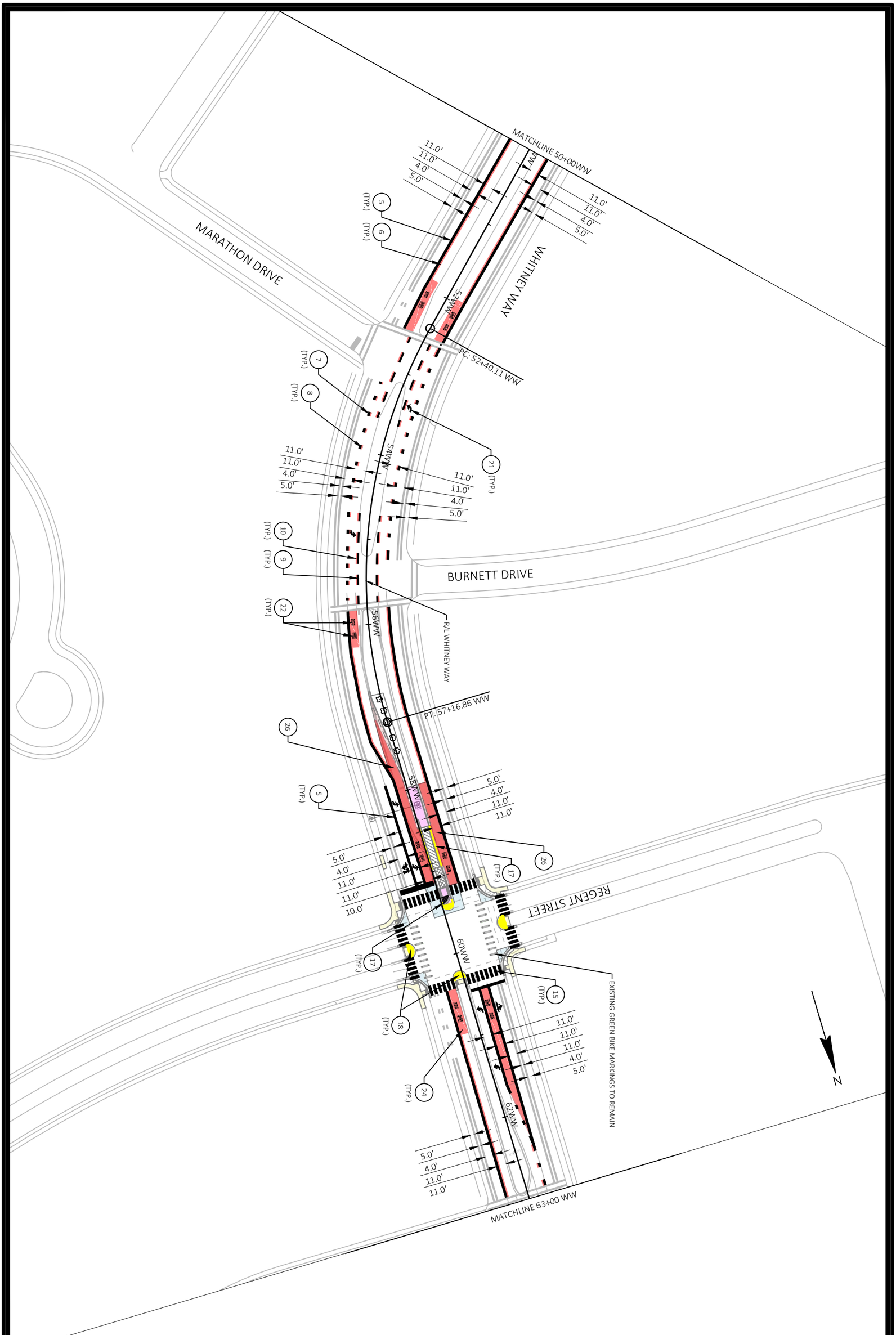


M15-W | 60631225P

PAVEMENT MARKING | 60631225P

BUS RAPID TRANSIT | CITY OF MADISON, DANE COUNTY, WI

**CITY OF MADISON** | CONTRACT NO: 60631225C

| MARK | REVISION | DATE | BY |
|---|---|---|---|
| | | | |

Designed By: KL ENG | Date: 2022-07-11 | Scale: 1"=100 FT

60631225P

FILE NAME : G:\AECOM\20063-000 MADISON BRT\CIVIL 3D\SHEETSOTHER\WEST\024501-PM.DWG

LAYOUT NAME - WW5 LAST PLOT DATE - 2022-07-11




M16-W

60631225P

PAVEMENT MARKING

BUS RAPID TRANSIT

**CITY OF MADISON**

60631225P

CITY OF MADISON, DANE COUNTY, WI

CONTRACT NO: 60631225C

| MARK | REVISION | DATE | BY |
|---|---|---|---|
| | | | |

Designed By: KL ENG | Date: 2022-07-11 | Scale: 1"=100 FT

60631225P

FILE NAME : G:\AECOM\20063-000 MADISON BRT\CIVIL 3D\SHEETSOTHER\WEST\024501-PM.DWG

LAYOUT NAME - WW6 LAST PLOT DATE - 2022-07-11

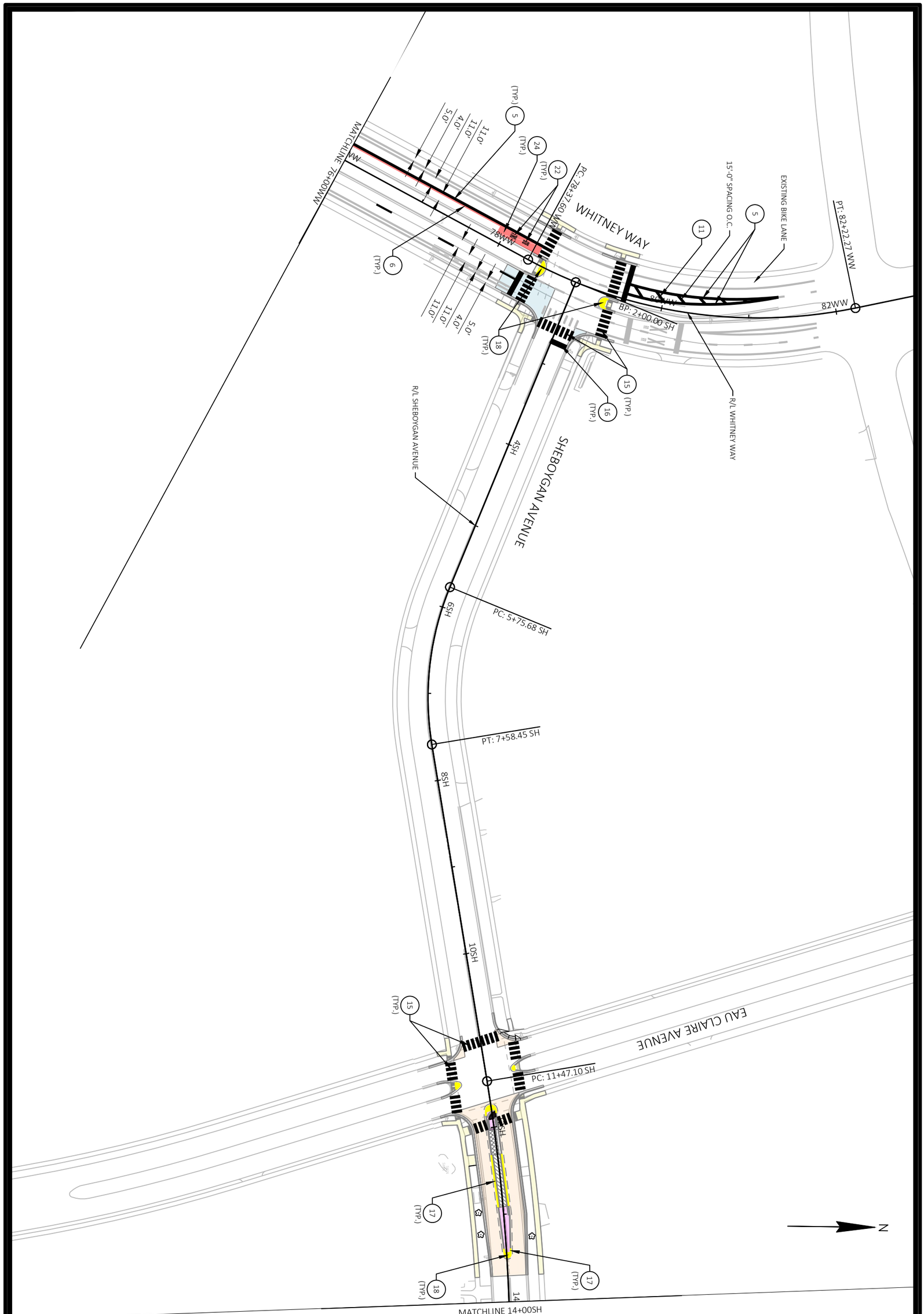


M17-W

60631225P

PAVEMENT MARKING

BUS RAPID TRANSIT

**CITY OF MADISON**

60631225P

CITY OF MADISON, DANE COUNTY, WI

CONTRACT NO: 60631225C

| MARK | REVISION | DATE | BY |
|---|---|---|---|
| | | | |

Designed By: KL ENG | Date: 2022-07-11 | Scale: 1"=100 FT

60631225P

FILE NAME : G:\AECOM\20063-000 MADISON BRT\CIVIL 3D\SHEETSOTHER\WEST\024501-PM.DWG

LAYOUT NAME - SH1 LAST PLOT DATE - 2022-07-11

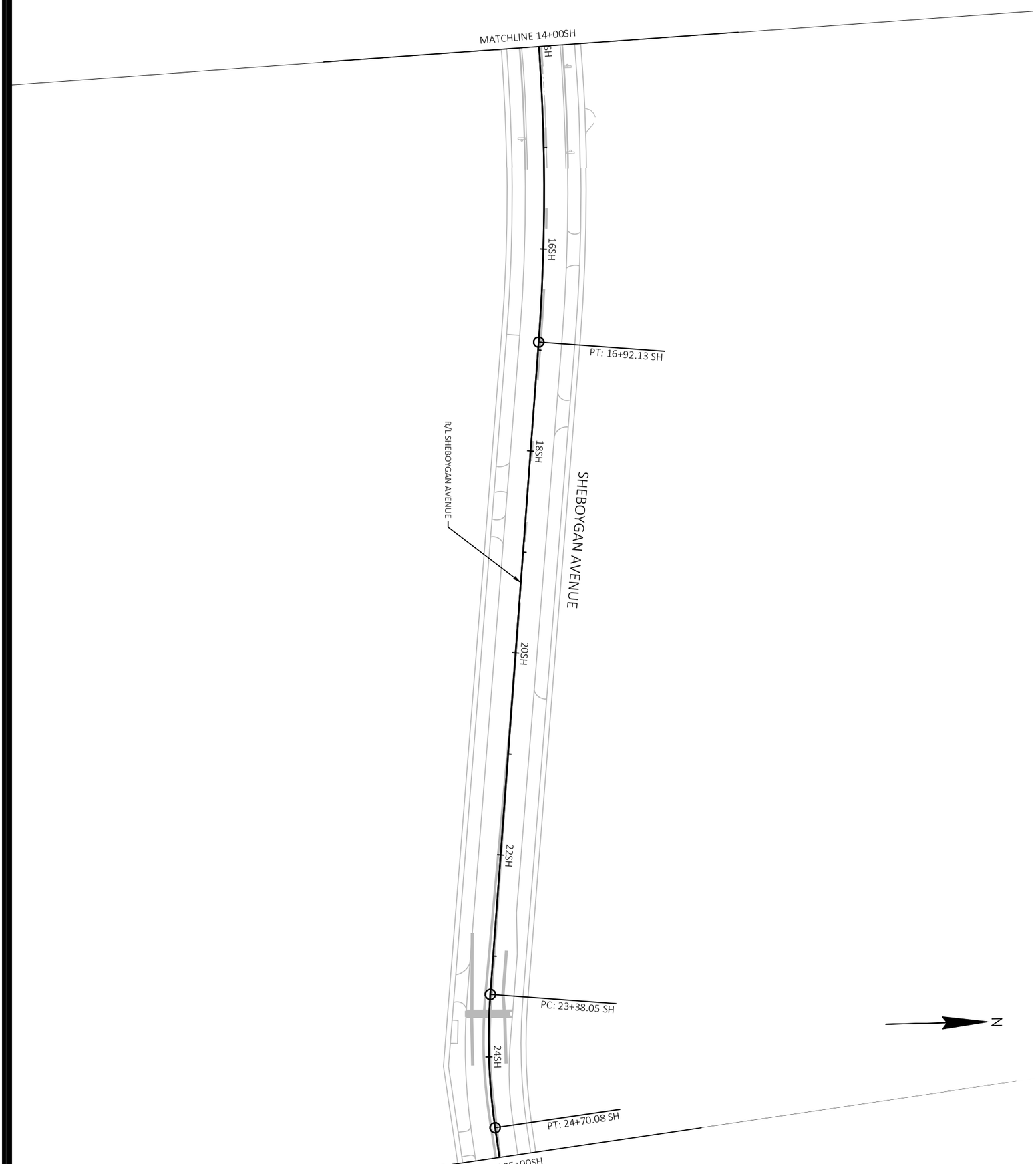


M18-W

60631225P

PAVEMENT MARKING

60631225P

BUS RAPID TRANSIT

CITY OF MADISON, DANE COUNTY, WI

**CITY OF MADISON**

CONTRACT NO: 60631225C

| MARK | REVISION | DATE | BY |
|---|---|---|---|
| | | | |

Designed By: KL ENG | Date: 2022-07-11 | Scale: 1"=100 FT

60631225P

FILE NAME : G:\AECOM\20063-000 MADISON BRT\CIVIL 3D\SHEETSOTHER\WEST\024501-PM.DWG

LAYOUT NAME - SH2

LAST PLOT DATE - 2022-07-11

N

| MARK | REVISION | DATE | BY |
|---|---|---|---|
| Designed By: KL ENG | Date: 2022-07-11 | Scale: 1"=100 FT | |
| 60631225P | | | |

60631225P

CITY OF MADISON, DANE COUNTY, WI

CONTRACT NO: 60631225C

PAVEMENT MARKING

BUS RAPID TRANSIT

# CITY OF MADISON

60631225P

M19-W

FILE NAME : G:\AECOM\20063-000 MADISON BRT\CIVIL 3D\SHEETSOTHER\WEST\024501-PM.DWG
LAYOUT NAME - SH3
LAST PLOT DATE - 2022-07-11

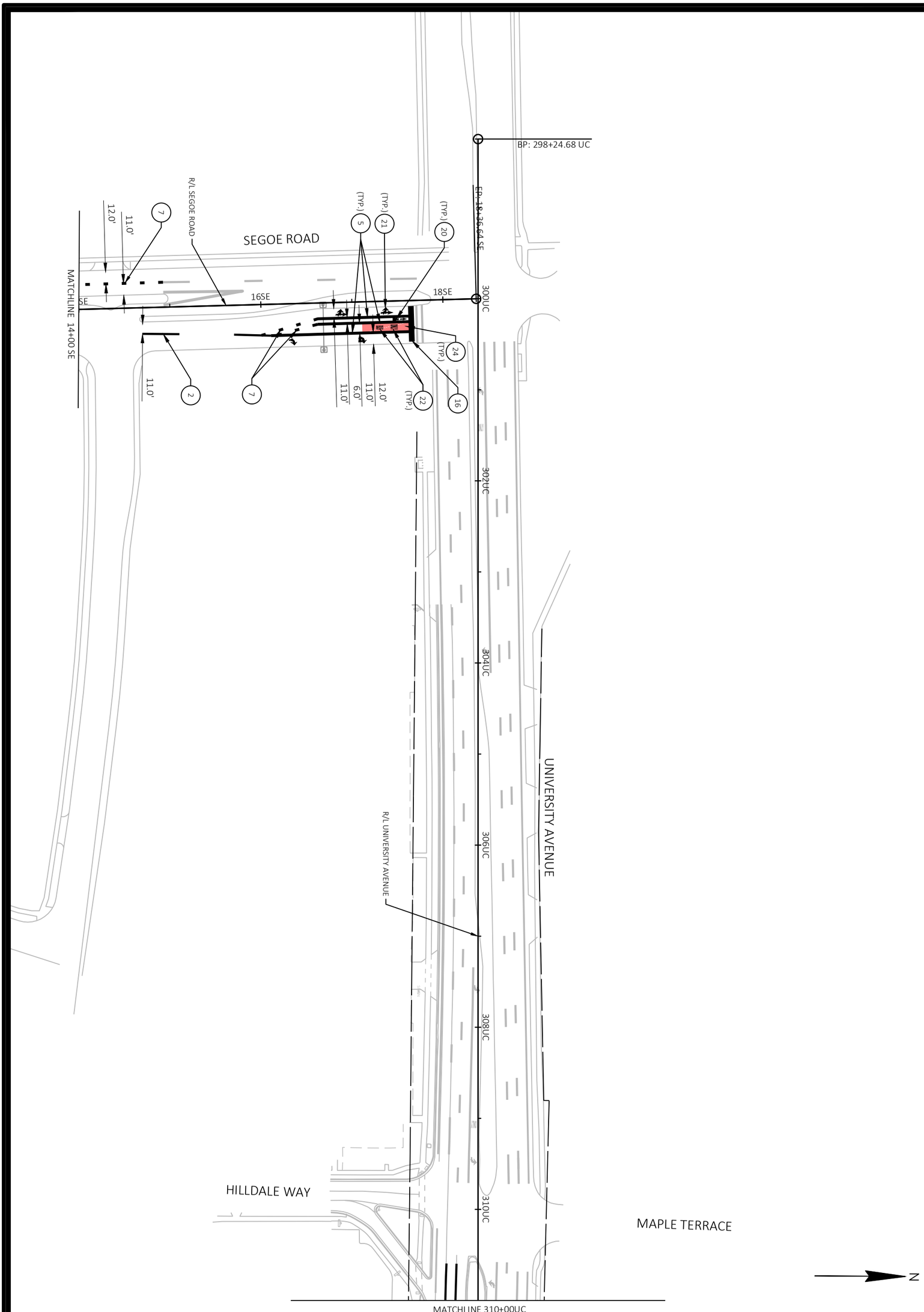


M20-W

60631225P

PAVEMENT MARKING

60631225P

BUS RAPID TRANSIT

CITY OF MADISON, DANE COUNTY, WI

**CITY OF MADISON**

CONTRACT NO: 60631225C

| MARK | REVISION | DATE | BY |
|---|---|---|---|
| | | | |

Designed By: KL ENG | Date: 2022-07-11 | Scale: 1"=100 FT

60631225P

FILE NAME : G:\AECOM\20063-000 MADISON BRT\CIVIL 3D\SHEETSOTHER\WEST\024501-PM.DWG

LAYOUT NAME - UC1 LAST PLOT DATE - 2022-07-11

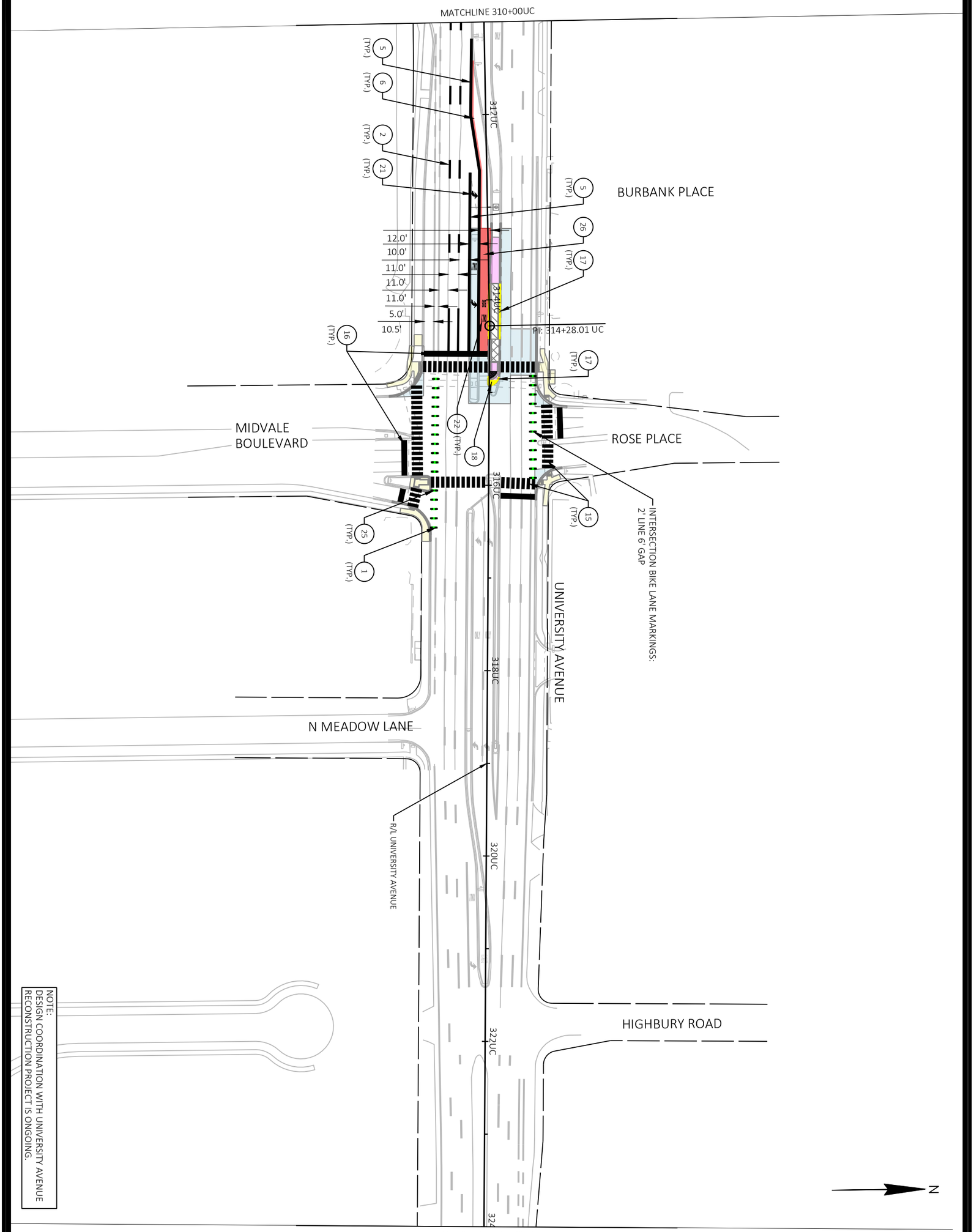


NOTE:
DESIGN COORDINATION WITH UNIVERSITY AVENUE RECONSTRUCTION PROJECT IS ONGOING.

M21-W 60631225P

PAVEMENT MARKING 60631225P

BUS RAPID TRANSIT CITY OF MADISON, DANE COUNTY, WI

**CITY OF MADISON** CONTRACT NO: 60631225C

| MARK | REVISION | DATE | BY |
|---|---|---|---|
| Designed By: KL ENG 60631225P | Date: 2022-07-11 | Scale: 1"=100 FT | |

FILE NAME : G:\AECOM\20063-000 MADISON BRT\CIVIL 3D\SHEETSOTHER\WEST\024501-PM.DWG
LAYOUT NAME - UC2 LAST PLOT DATE - 2022-07-11

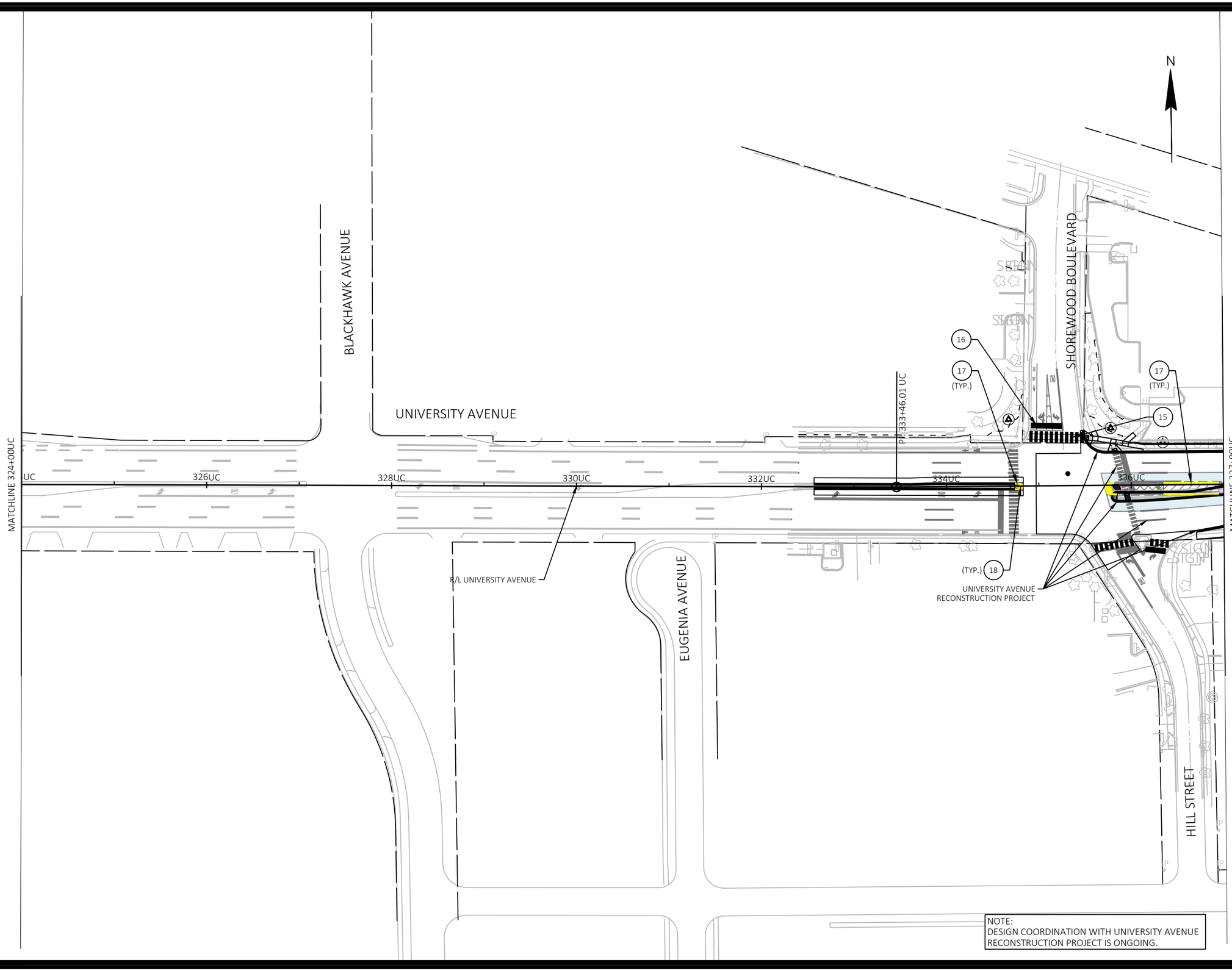


| MARK | REVISION | DATE | BY |
|---|---|---|---|
| Designed By: KL ENG | Date: 2022-07-11 | Scale: 1"=100 FT | |
| 60631225P | | | |

60631225P

CITY OF MADISON, DANE COUNTY, WI

CONTRACT NO: 60631225C

PAVEMENT MARKING

BUS RAPID TRANSIT

**CITY OF MADISON**

60631225P

M22-W

FILE NAME : G:\AECOM\20063-000 MADISON BRT\CIVIL 3D\SHEETSOTHER\WEST\024501-PM.DWG
LAYOUT NAME - UC3
LAST PLOT DATE - 2022-07-11

PURDUE STREET

WISCONSIN AND SOUTHERN RAILROAD

UNIVERSITY AVENUE RECONSTRUCTION PROJECT

UNIVERSITY AVENUE

MARSHALL COURT

SCHMITT PLACE

RIDGE STREET

R/L UNIVERSITY AVENUE

MATCHLINE 337+00UC

MATCHLINE 350+00UC

338UC

340UC

342UC

344UC

346UC

348UC

350UC

341+18.59 UC

345+58.43 UC

348+00.82 UC

NOTE:
DESIGN COORDINATION WITH UNIVERSITY AVENUE RECONSTRUCTION PROJECT IS ONGOING.

| MARK | REVISION | DATE | BY |
|---|---|---|---|
| | | | |

Designed By: KL ENG
Date: 2022-07-11
Scale: 1"=100 FT
60631225P

60631225P

CITY OF MADISON, DANE COUNTY, WI

CONTRACT NO: 60631225C

PAVEMENT MARKING

BUS RAPID TRANSIT

**CITY OF MADISON**

60631225P

M23-W

FILE NAME : G:\AECOM\20063-000 MADISON BRT\CIVIL 3D\SHEETSOTHER\WEST\024501-PM.DWG
LAYOUT NAME - UC4
LAST PLOT DATE - 2022-07-11

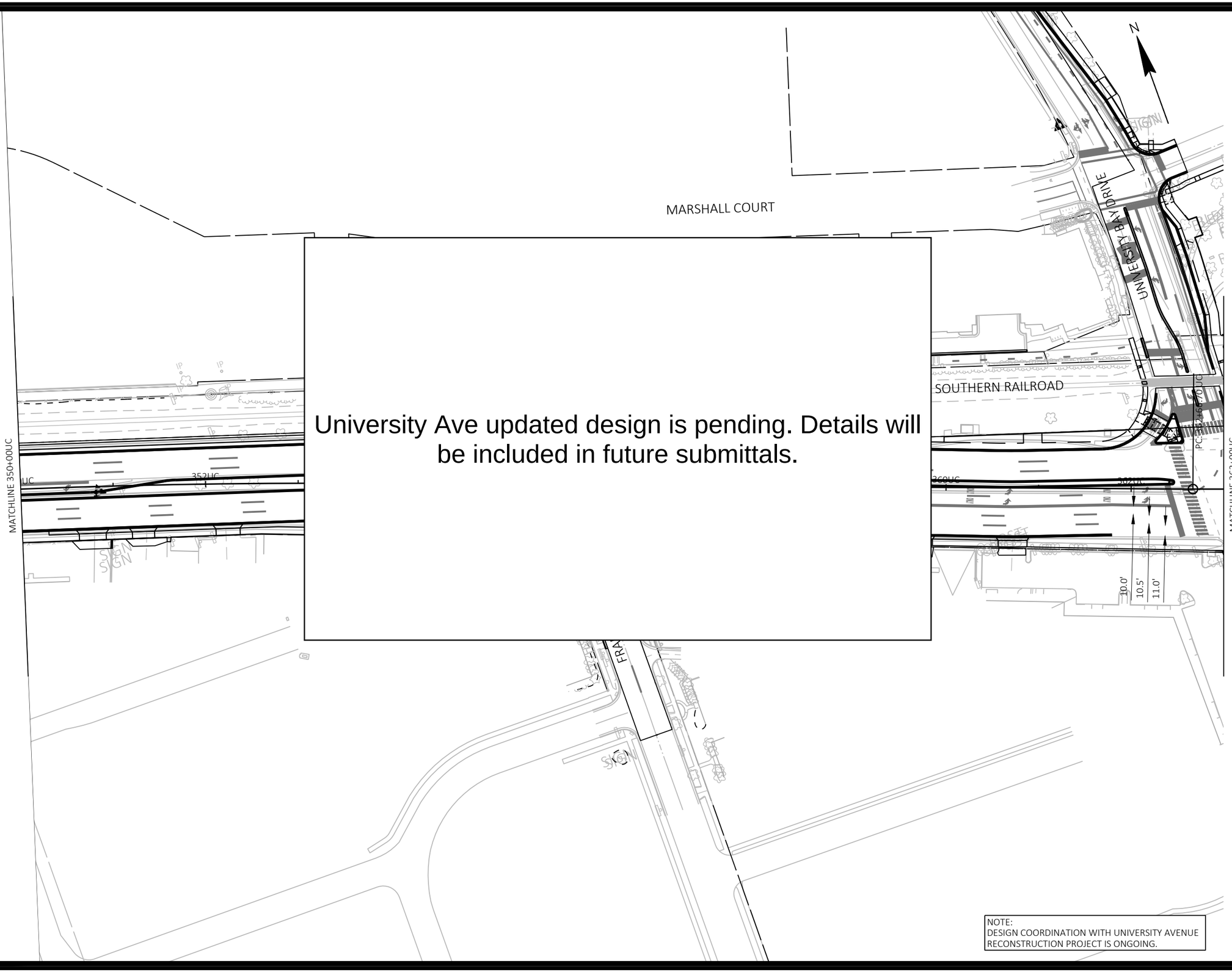


University Ave updated design is pending. Details will be included in future submittals.

NOTE:
DESIGN COORDINATION WITH UNIVERSITY AVENUE RECONSTRUCTION PROJECT IS ONGOING.

| MARK | REVISION | DATE | BY |
|---|---|---|---|
| Designed By: KL ENG | Date: 2022-07-11 | Scale: 1"=100 FT | |
| 60631225P | | | |

60631225P

CITY OF MADISON, DANE COUNTY, WI

CONTRACT NO: 60631225C

PAVEMENT MARKING

BUS RAPID TRANSIT

**CITY OF MADISON**

60631225P

M24-W

FILE NAME : G:\AECOM\20063-000 MADISON BRT\CIVIL 3D\SHEETSOTHER\WEST\024501-PM.DWG
LAYOUT NAME - UC5
LAST PLOT DATE - 2022-07-11

University Ave updated design is pending. Details will be included in future submittals.

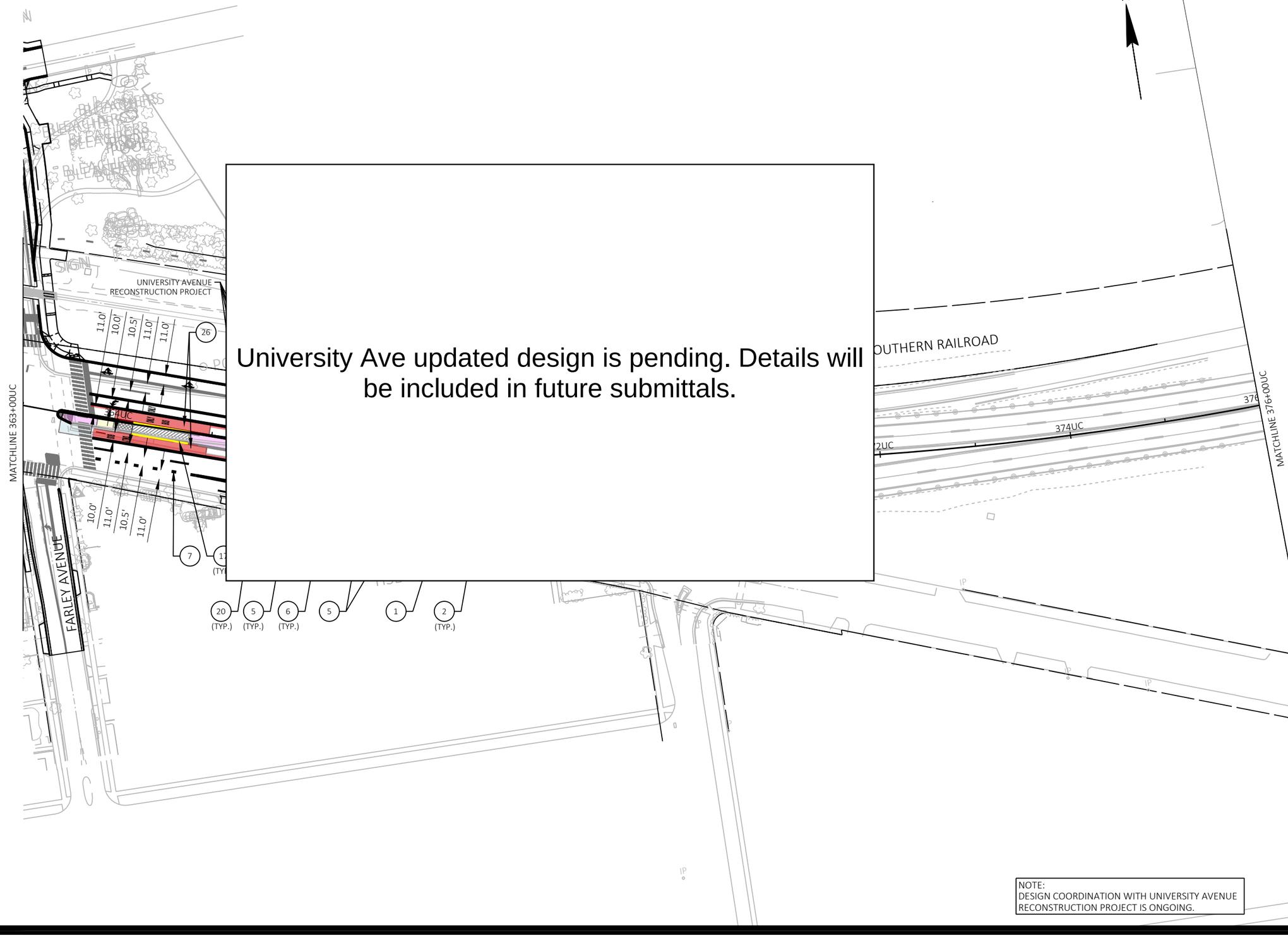


NOTE:
DESIGN COORDINATION WITH UNIVERSITY AVENUE RECONSTRUCTION PROJECT IS ONGOING.

| MARK | REVISION | DATE | BY |
|---|---|---|---|
| Designed By: KL ENG<br>60631225P | Date: 2022-07-11 | Scale: 1"=100 FT | |

60631225P

CITY OF MADISON, DANE COUNTY, WI

CONTRACT NO: 60631225C

PAVEMENT MARKING

BUS RAPID TRANSIT

**CITY OF MADISON**

60631225P

M25-W

FILE NAME : G:\AECOM\20063-000 MADISON BRT\CIVIL 3D\SHEETSOTHER\WEST\024501-PM.DWG
LAYOUT NAME - UC6
LAST PLOT DATE - 2022-07-11

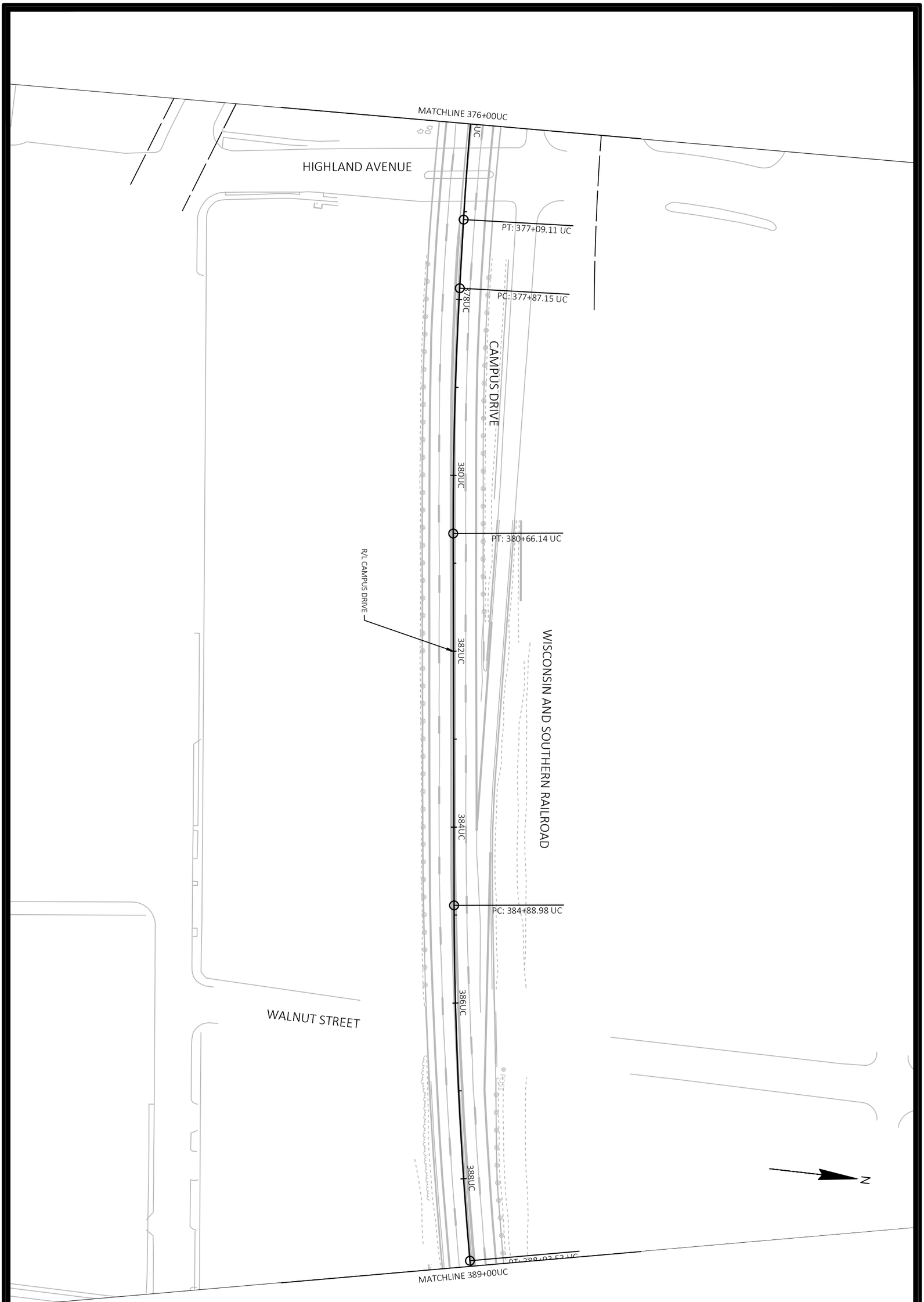


M26-W

60631225P

PAVEMENT MARKING

60631225P

BUS RAPID TRANSIT

CITY OF MADISON, DANE COUNTY, WI

**CITY OF MADISON**

CONTRACT NO: 60631225C

| MARK | REVISION | DATE | BY |
|---|---|---|---|
| | | | |

Designed By: KL ENG | Date: 2022-07-11 | Scale: 1"=100 FT

60631225P

FILE NAME : G:\AECOM\20063-000 MADISON BRT\CIVIL 3D\SHEETSOTHER\WEST\024501-PM.DWG

LAYOUT NAME - UC7 LAST PLOT DATE - 2022-07-11

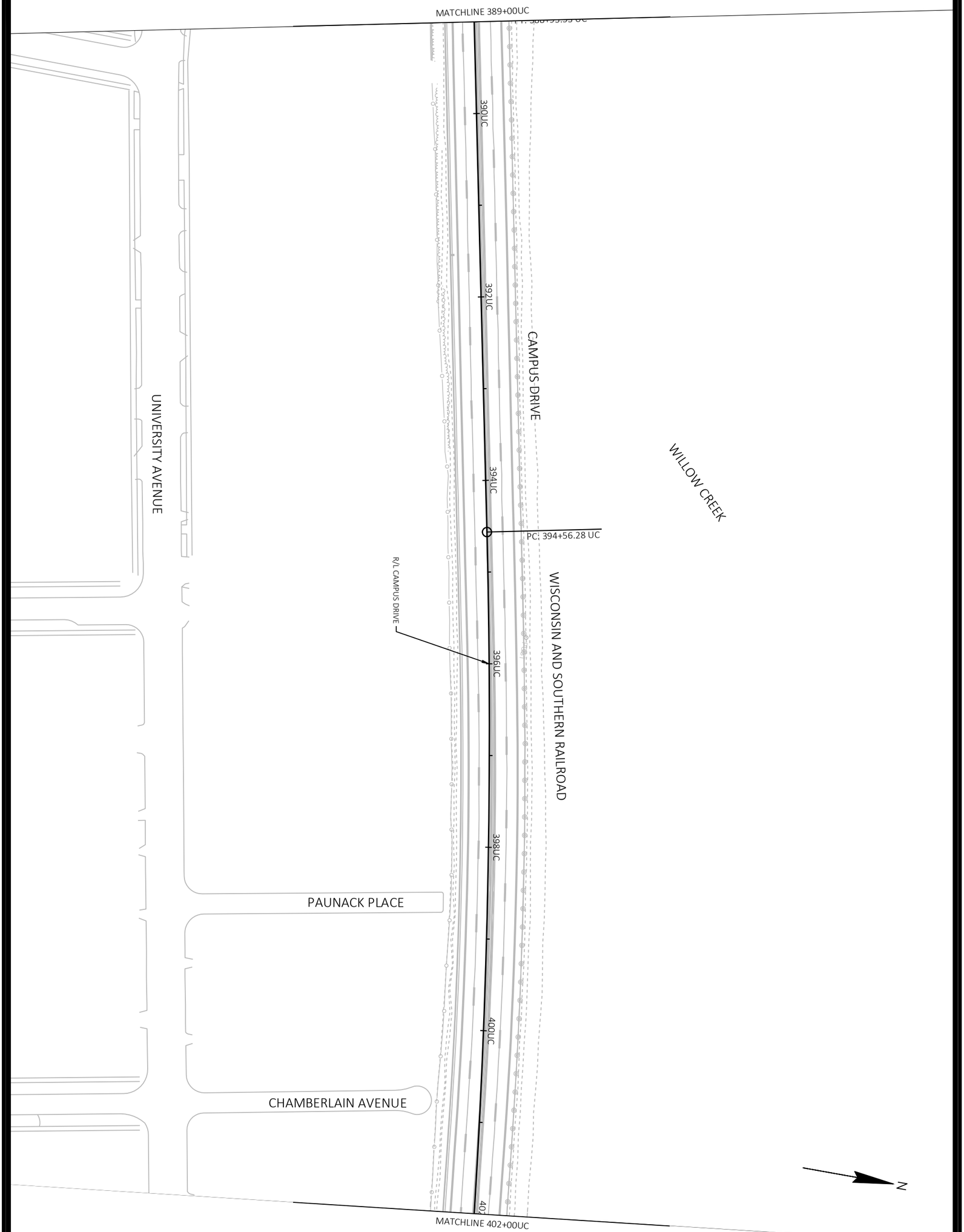


M27-W 60631225P

PAVEMENT MARKING

BUS RAPID TRANSIT

**CITY OF MADISON**

60631225P

CITY OF MADISON, DANE COUNTY, WI

CONTRACT NO: 60631225C

| MARK | REVISION | DATE | BY |
|---|---|---|---|
| | | | |

Designed By: KL ENG | Date: 2022-07-11 | Scale: 1"=100 FT

60631225P

FILE NAME : G:\AECOM\20063-000 MADISON BRT\CIVIL 3D\SHEETSOTHER\WEST\024501-PM.DWG

LAYOUT NAME - UC8 LAST PLOT DATE - 2022-07-11

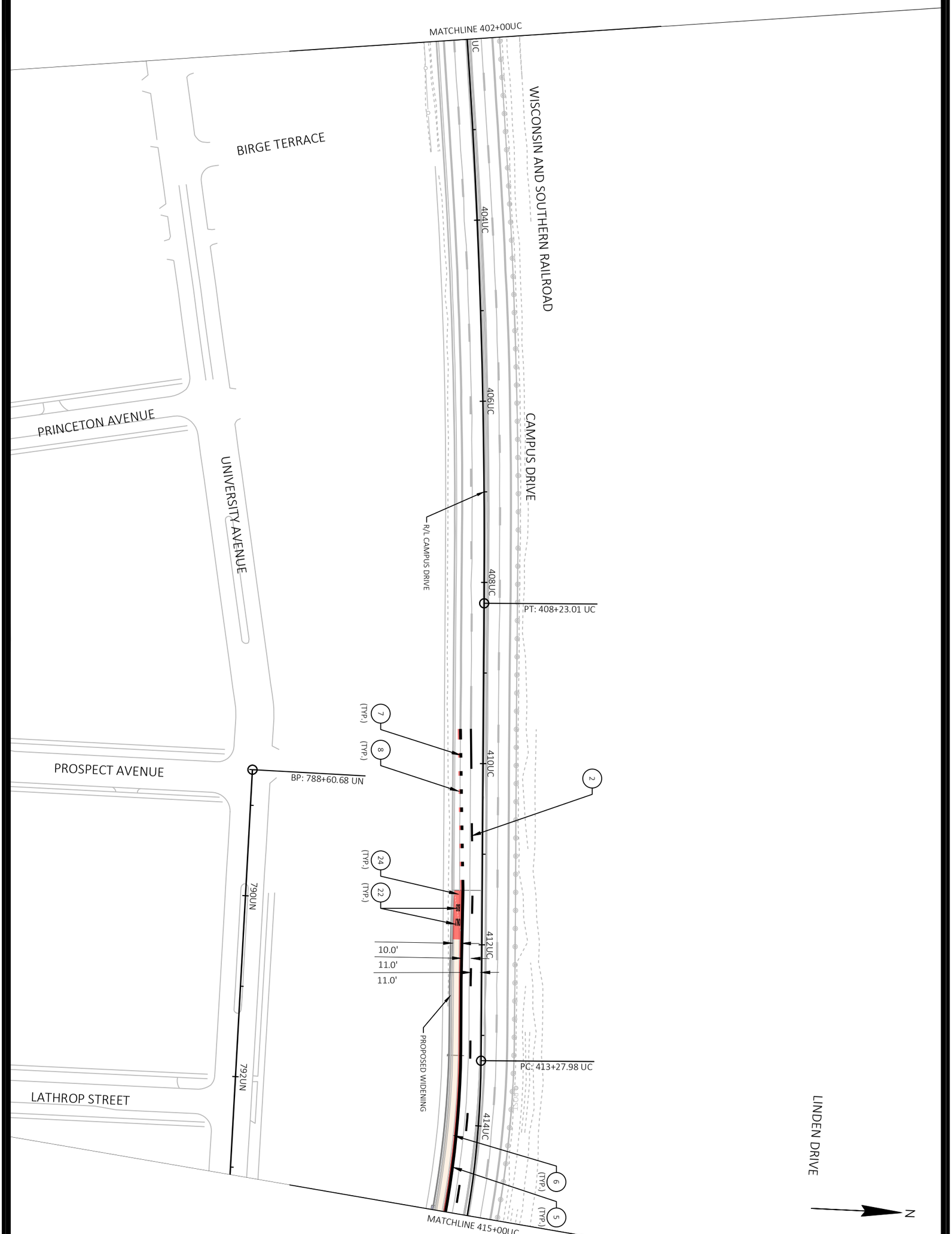


M28-W

60631225P

PAVEMENT MARKING

60631225P

BUS RAPID TRANSIT

CITY OF MADISON, DANE COUNTY, WI

**CITY OF MADISON**

CONTRACT NO: 60631225C

| MARK | REVISION | DATE | BY |
|---|---|---|---|
| | | | |

Designed By: KL ENG | Date: 2022-07-11 | Scale: 1"=100 FT

60631225P

FILE NAME : G:\AECOM\20063-000 MADISON BRT\CIVIL 3D\SHEETSOTHER\WEST\024501-PM.DWG

LAYOUT NAME - UC9 LAST PLOT DATE - 2022-07-11




M29-W 60631225P

PAVEMENT MARKING 60631225P

BUS RAPID TRANSIT CITY OF MADISON, DANE COUNTY, WI

**CITY OF MADISON** CONTRACT NO: 60631225C

| MARK | REVISION | DATE | BY |
|---|---|---|---|
| Designed By: KL ENG 60631225P | Date: 2022-07-11 | Scale: 1"=100 FT | |

FILE NAME : G:\AECOM\20063-000 MADISON BRT\CIVIL 3D\SHEETSOTHER\WEST\024501-PM.DWG
LAYOUT NAME - UC10 LAST PLOT DATE - 2022-07-11

N

UNIVERSITY AVENUE

CAMPUS DRIVE

JOHNSON STREET

WISCONSIN AND SOUTHERN RAILROAD

RANDALL AVENUE

ORCHARD STREET

MATCHLINE 803+32UN & 200+00JO

MATCHLINE 815+50UN & 213+00JO

BP: 200+00.00 JO

PI: 807+62.90UN

PC: 208+66.66 JO

PT: 211+69.24 JO

804UN

806UN

808UN

810UN

812UN

814UN

202JO

204JO

206JO

208JO

210JO

212JO

2 (TYP.)

5 (TYP.)

6 (TYP.)

7 (TYP.)

8 (TYP.)

14 (TYP.)

16 (TYP.)

17 (TYP.)

20 (TYP.)

21 (TYP.)

22 (TYP.)

24 (TYP.)

26

10.0'

11.0'

8.0'

EXISTING GREEN BIKE MARKINGS TO REMAIN

R/L UNIVERSITY AVENUE

R/L JOHNSON STREET

| MARK | REVISION | DATE | BY |
|---|---|---|---|
| Designed By: KL ENG<br>60631225P | Date: 2022-07-11 | Scale: 1"=100 FT | |

60631225P

CITY OF MADISON, DANE COUNTY, WI

CONTRACT NO: 60631225C

# CITY OF MADISON

BUS RAPID TRANSIT

PAVEMENT MARKING

60631225P

M30-W

FILE NAME : G:\AECOM\20063-000 MADISON BRT\CIVIL 3D\SHEETSOTHER\WEST\024501-PM.DWG
LAYOUT NAME - JO1
LAST PLOT DATE - 2022-07-11

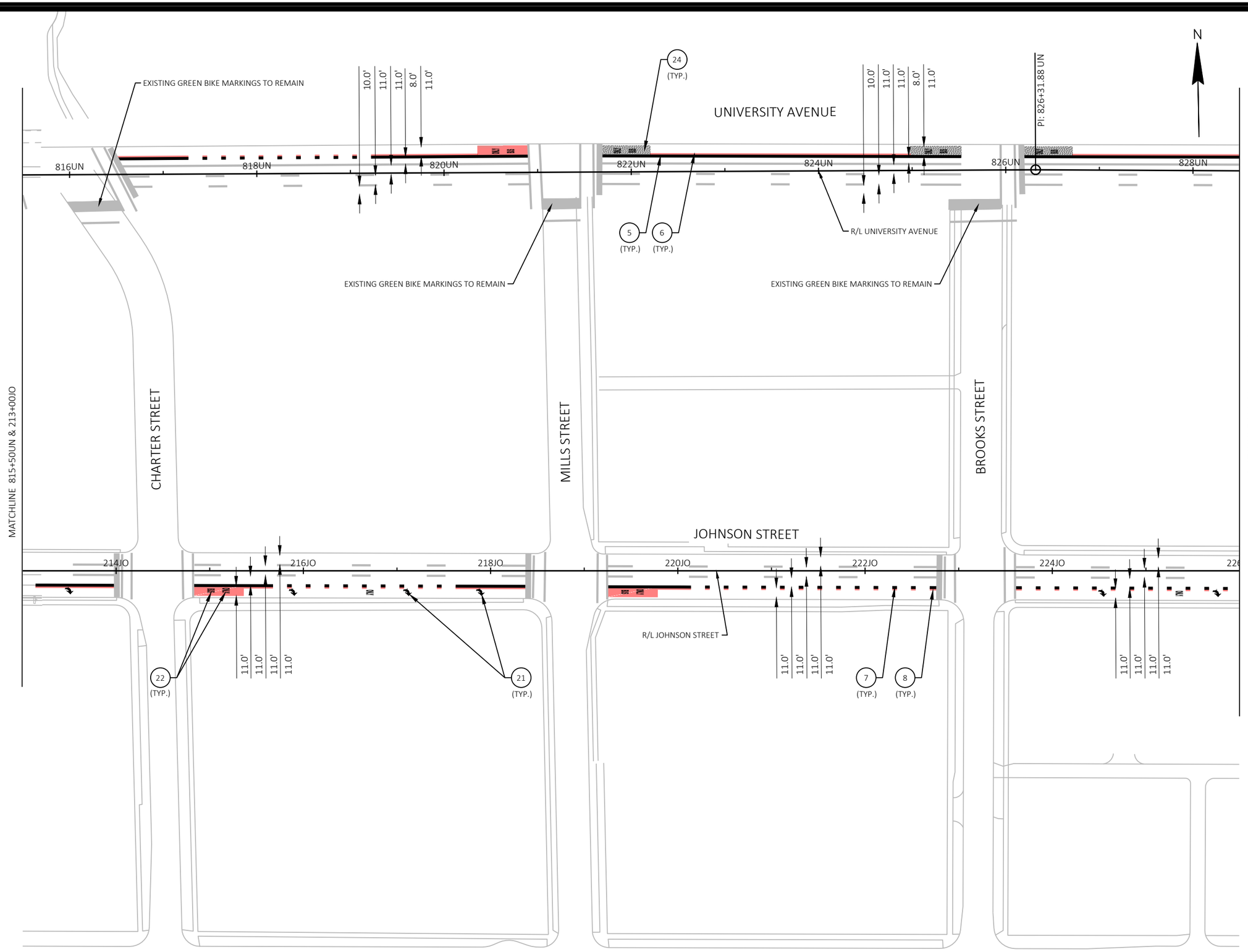


| MARK | REVISION | DATE | BY |
|---|---|---|---|
| Designed By: KL ENG<br>60631225P | Date: 2022-07-11 | Scale: 1"=100 FT | |

60631225P

CITY OF MADISON, DANE COUNTY, WI

CONTRACT NO: 60631225C

PAVEMENT MARKING

BUS RAPID TRANSIT

**CITY OF MADISON**

60631225P

M31-W

FILE NAME : G:\AECOM\20063-000 MADISON BRT\CIVIL 3D\SHEETSOTHER\WEST\024501-PM.DWG
LAYOUT NAME - JO2
LAST PLOT DATE - 2022-07-11

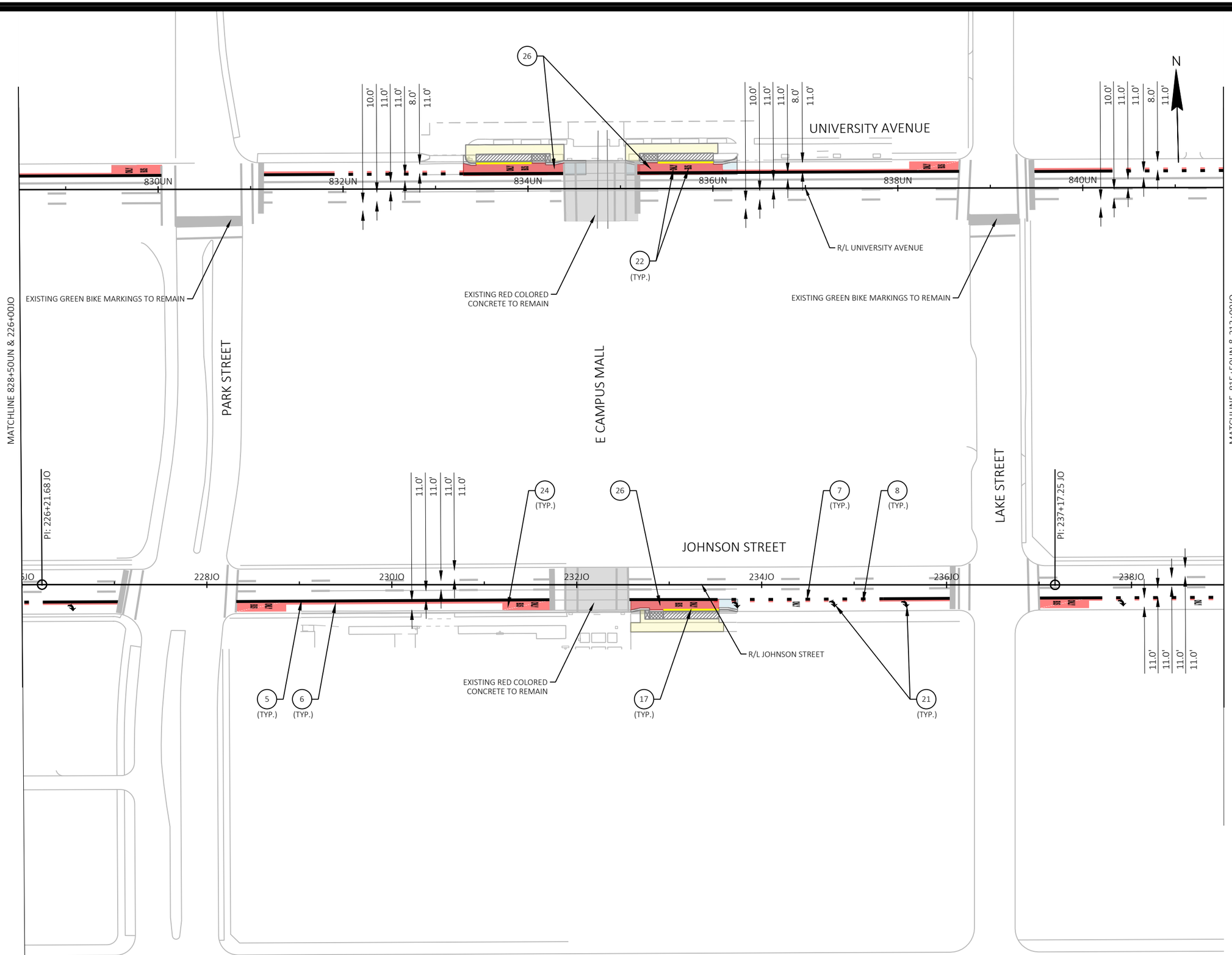


| MARK | REVISION | DATE | BY |
|---|---|---|---|
| | | | |

Designed By: KL ENG
Date: 2022-07-11
Scale: 1"=100 FT
60631225P

60631225P

CITY OF MADISON, DANE COUNTY, WI

CONTRACT NO: 60631225C

PAVEMENT MARKING

BUS RAPID TRANSIT

**CITY OF MADISON**

60631225P

M32-W

FILE NAME : G:\AECOM\20063-000 MADISON BRT\CIVIL 3D\SHEETSOTHER\WEST\024501-PM.DWG
LAYOUT NAME - JO3
LAST PLOT DATE - 2022-07-11

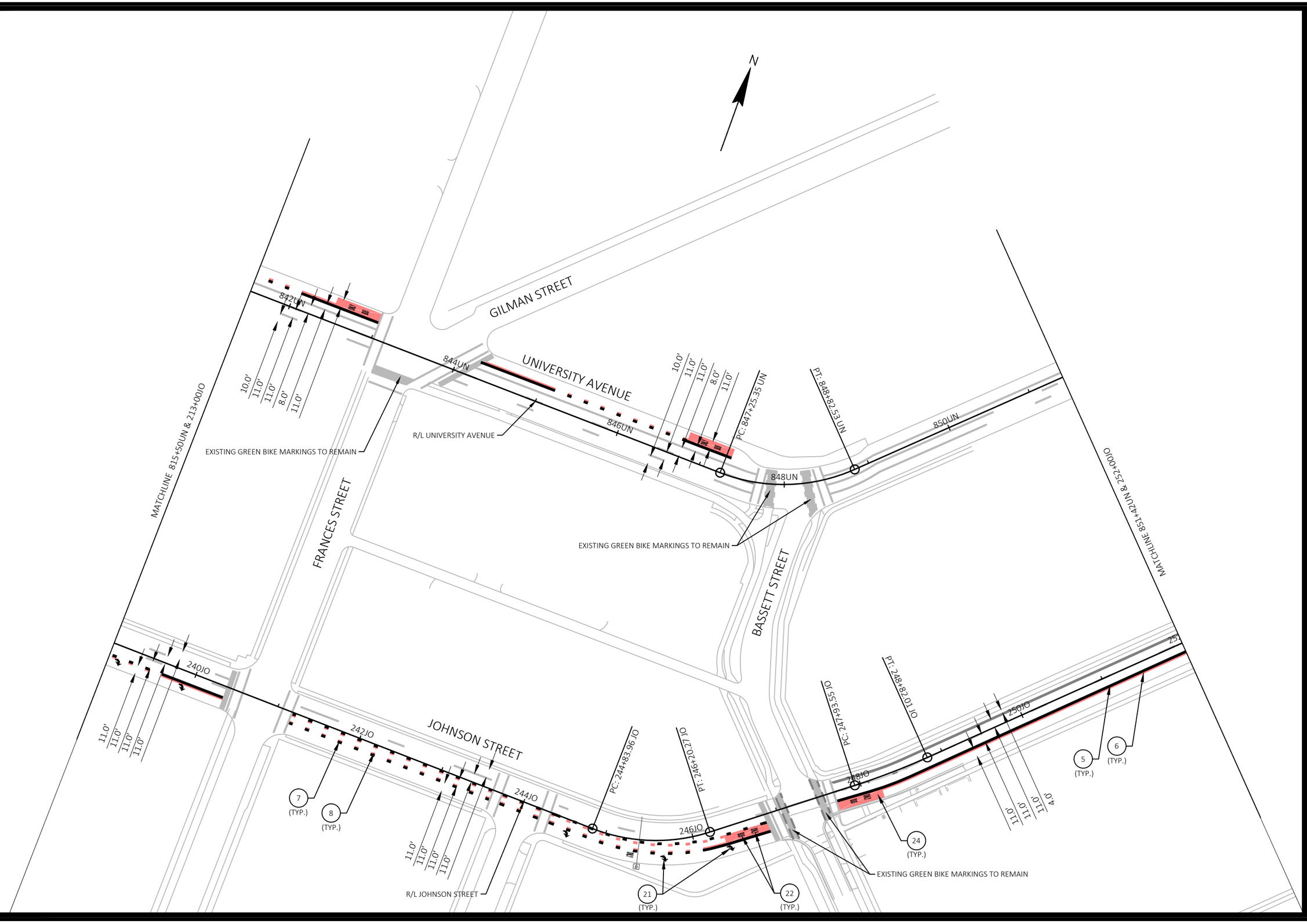


60631225P

CITY OF MADISON, DANE COUNTY, WI

CONTRACT NO: 60631225C

| MARK | REVISION | DATE | BY |
|---|---|---|---|
| | | | |

Designed By: KL ENG
Date: 2022-07-11
60631225P

Scale: 1"=100 FT

PAVEMENT MARKING

BUS RAPID TRANSIT

CITY OF MADISON

60631225P

M33-W

FILE NAME : G:\AECOM\20063-000 MADISON BRT\CIVIL 3D\SHEETSOTHER\WEST\024501-PM.DWG
LAYOUT NAME - JO4
LAST PLOT DATE - 2022-07-11

GORHAM STREET

852UN

854UN

856UN

EP: 857+47.91 UN

R/L UNIVERSITY AVENUE

STATE STREET

HENRY STREET

MATCHLINE 851+42UN & 252+00JO

BROOM STREET

4.0'

11.0'

11.0'

11.0'

R/L JOHNSON STREET

6.0'

11.0'

11.0'

11.0'

JOHNSON STREET

EP: 261+78.22 JO

JO

254JO

256JO

258JO

260JO

24 (TYP.)

22 (TYP.)

5 (TYP.)

6 (TYP.)

7 (TYP.)

8 (TYP.)

21 (TYP.)

N

| MARK | REVISION | DATE | BY |
|---|---|---|---|
| Designed By: KL ENG<br>60631225P | Date: 2022-07-11 | Scale: 1"=100 FT | |

60631225P

CITY OF MADISON, DANE COUNTY, WI

CONTRACT NO: 60631225C

PAVEMENT MARKING

BUS RAPID TRANSIT

CITY OF MADISON

60631225P

M34-W

FILE NAME : G:\AECOM\20063-000 MADISON BRT\CIVIL 3D\SHEETS\OTHER\WEST\024501-PM.DWG
LAYOUT NAME - JO5
LAST PLOT DATE - 2022-07-11

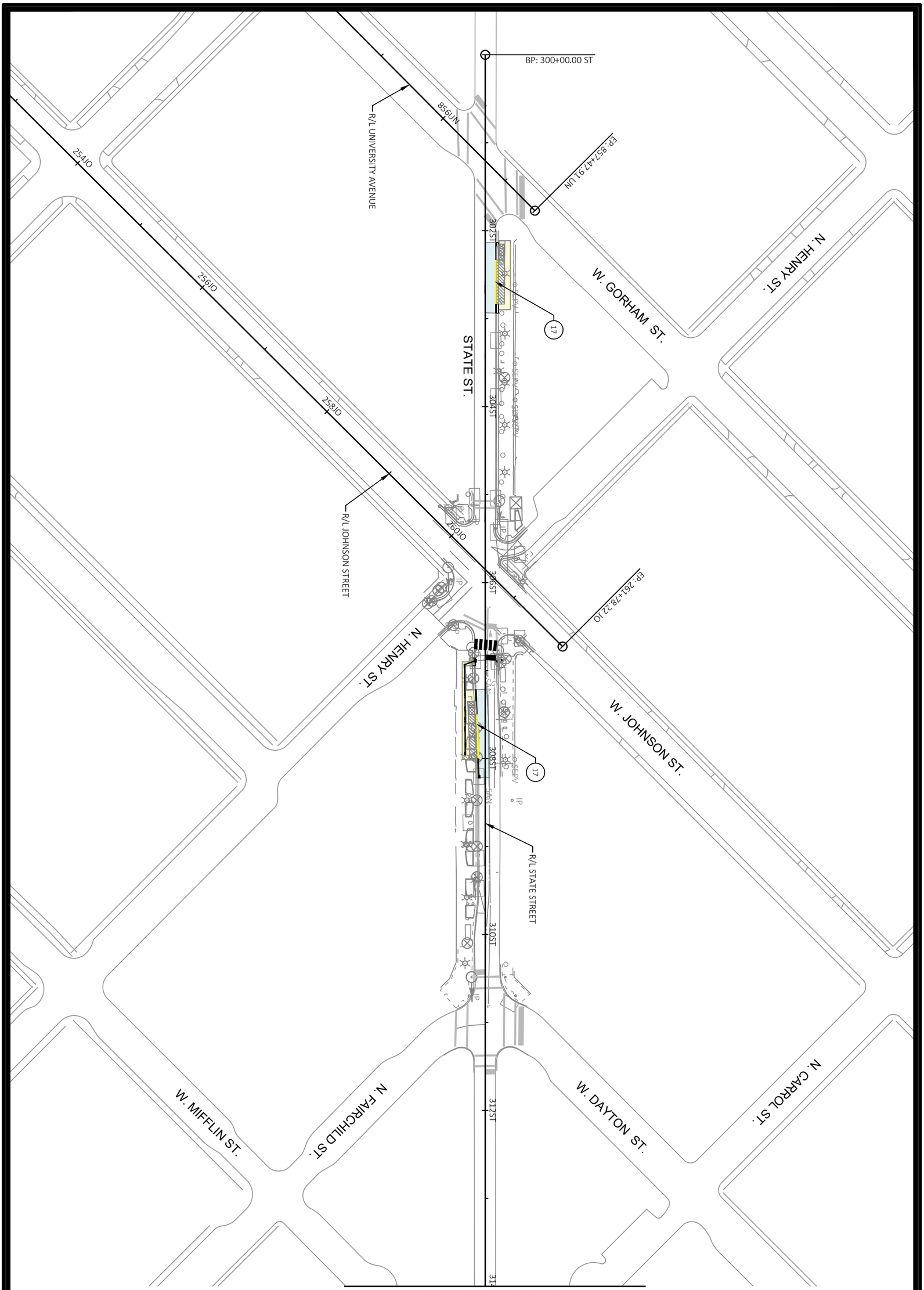


M1-E

60631225P

PAVEMENT MARKING

BUS RAPID TRANSIT

CITY OF MADISON

60631225P

CITY OF MADISON, DANE COUNTY, WI

CONTRACT NO: 60631225C

| MARK | REVISION | DATE | BY |
|---|---|---|---|
| | | | |

Designed By: KL ENG
60631225P

Date: 2022-07-11

Scale: 1"=100 FT

FILE NAME : G:\AECOM\20063-000 MADISON BRT\CIVIL 3D\SHEETSOTHER\EAST\024501_PM.DWG
LAYOUT NAME - 024501_pm
LAST PLOT DATE - 2022-07-11

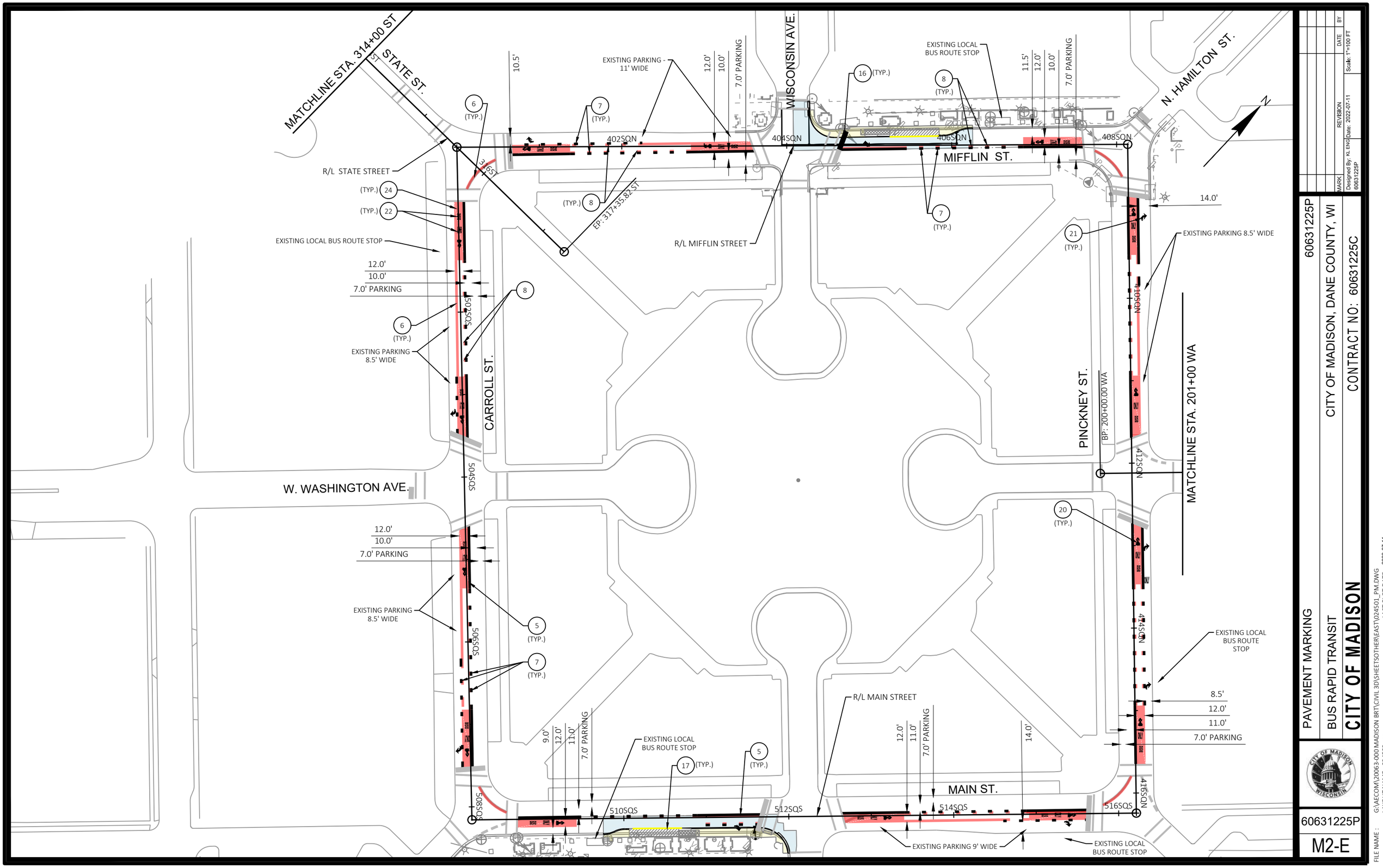


| MARK | REVISION | DATE | BY |
|---|---|---|---|
| Designed By: KL ENG | Date: 2022-07-11 | Scale: 1"=100 FT | |
| 60631225P | | | |

60631225P

CITY OF MADISON, DANE COUNTY, WI

CONTRACT NO: 60631225C

PAVEMENT MARKING

BUS RAPID TRANSIT

**CITY OF MADISON**

60631225P

M2-E

FILE NAME : G:\AECOM\20063-000 MADISON BRT\CIVIL 3D\SHEETSOTHER\EAST\024501_PM.DWG

LAST PLOT DATE - 2022-07-11

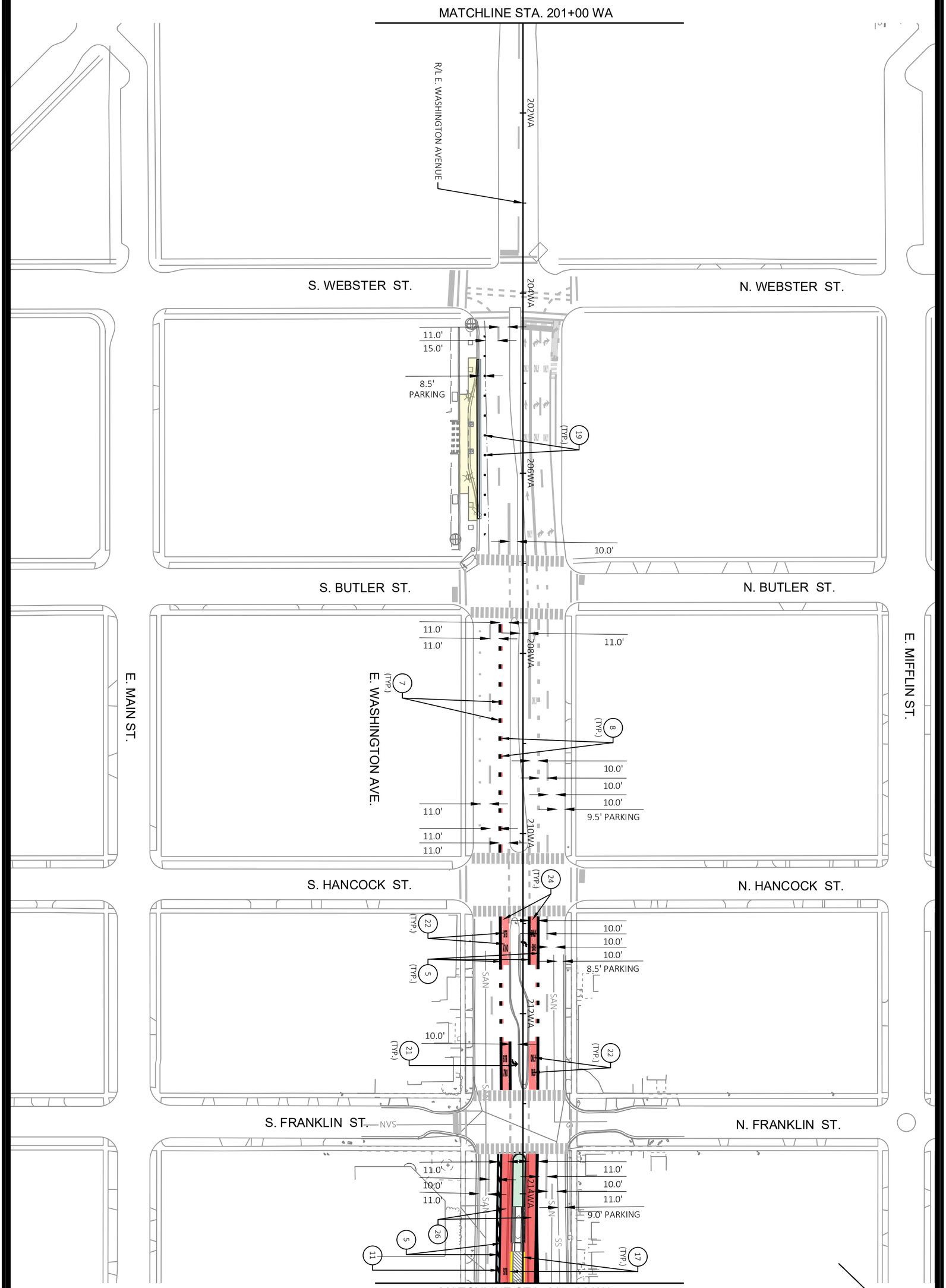


M3-E

60631225P

PAVEMENT MARKING

BUS RAPID TRANSIT

**CITY OF MADISON**

60631225P

CITY OF MADISON, DANE COUNTY, WI

CONTRACT NO: 60631225C

| MARK | REVISION | DATE | BY |
|---|---|---|---|
| | | | |

Designed By: KL ENG 60631225P | Date: 2022-07-11 | Scale: 1"=100 FT

FILE NAME : G:\AECOM\20063-000 MADISON BRT\CIVIL 3D\SHEETSOTHER\EAST\024501_PM.DWG

LAYOUT NAME - 024503_pm LAST PLOT DATE - 2022-07-11

E. MIFFLIN ST.

N. BLAIR ST.

N. BLOUNT ST.

E. WASHINGTON AVE.

MATCHLINE STA. 215+00 WA

MATCHLINE STA. 229+00 WA

218WA

220WA

222WA

224WA

226WA

228WA

R/L E. WASHINGTON AVENUE

S. BLAIR ST.

S. BLOUNT ST.

E. MAIN ST.

BLDG

SAN

SS

5 (TYP.)

15 (TYP.)

22 (TYP.)

28 (TYP.)

8 (TYP.)

21 (TYP.)

26

11

17 (TYP.)

16 (TYP.)

7 (TYP.)

12.0'

10.0'

11.0'

| MARK | REVISION | DATE | BY |
|---|---|---|---|
| Designed By: KL ENG | Date: 2022-07-11 | Scale: 1"=100 FT | |
| 60631225P | | | |

60631225P

CITY OF MADISON, DANE COUNTY, WI

CONTRACT NO: 60631225C

PAVEMENT MARKING

BUS RAPID TRANSIT

**CITY OF MADISON**

60631225P

M4-E

FILE NAME : G:\AECOM\20063-000 MADISON BRT\CIVIL 3D\SHEETSOTHER\EAST\024501_PM.DWG

LAYOUT NAME - 024504_pm

LAST PLOT DATE - 2022-07-11

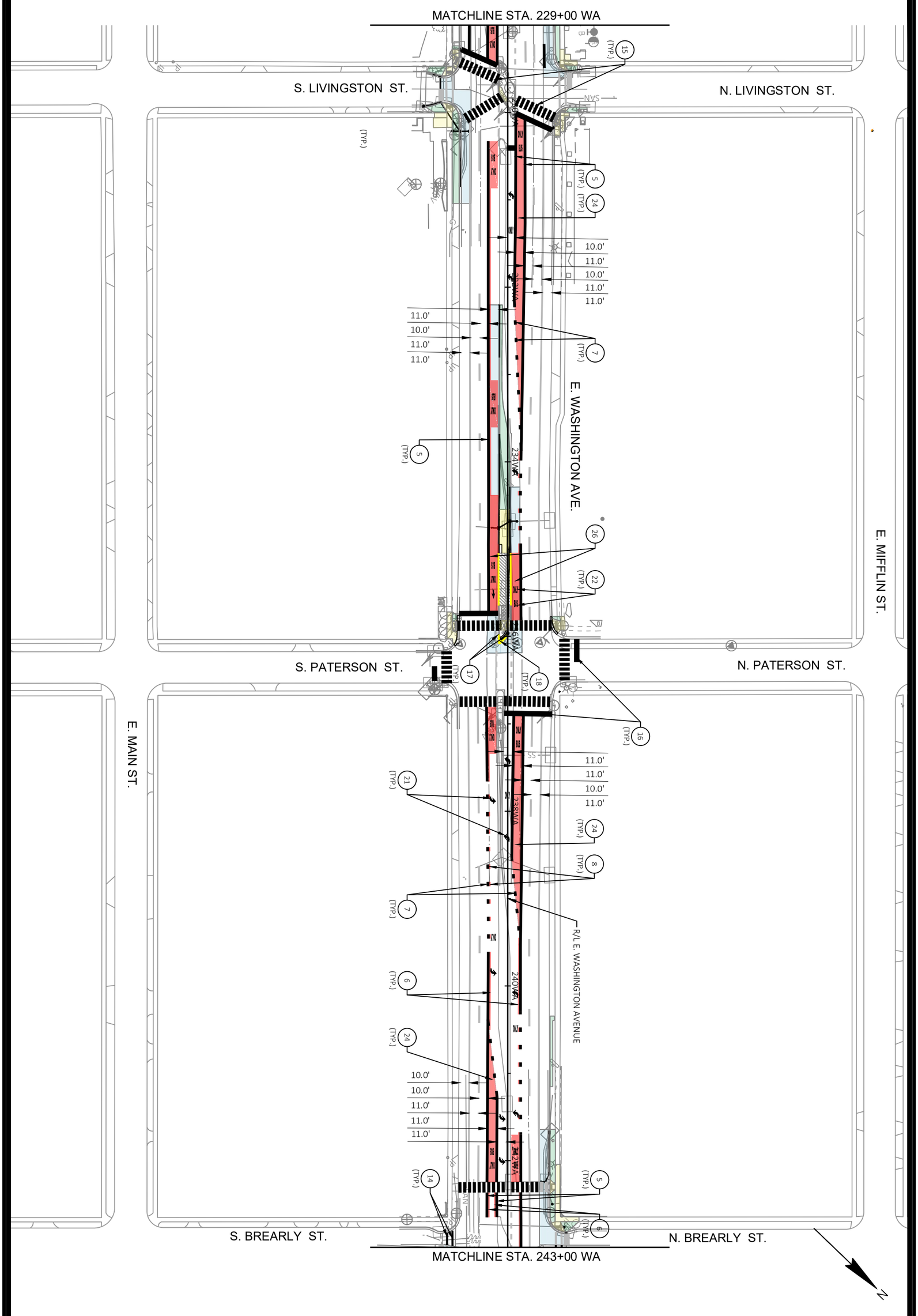


M5-E

60631225P

PAVEMENT MARKING

60631225P

BUS RAPID TRANSIT

CITY OF MADISON, DANE COUNTY, WI

**CITY OF MADISON**

CONTRACT NO: 60631225C

| MARK | REVISION | DATE | BY |
|---|---|---|---|

Designed By: KL ENG 60631225P | Date: 2022-07-11 | Scale: 1"=100 FT

FILE NAME : G:\AECOM\20063-000 MADISON BRT\CIVIL 3D\SHEETSOTHER\EAST\024501_PM.DWG
LAYOUT NAME - 024505_pm LAST PLOT DATE - 2022-07-11

E. MIFFLIN ST.

N. INGERSOLL ST.

CURTIS CT.

N. FEW ST.

E. WASHINGTON AVE.

MATCHLINE STA. 243+00 WA

MATCHLINE STA. 257+00 WA

244WA 246WA 248WA 250WA 252WA 254WA 256WA

6 (TYP.) 15 (TYP.) 11.0' 11.0' 10.0' 11.0'

22 (TYP.) 11.0' 11.0' 11.0' 11.0' 7 (TYP.) 10.0'

7 (TYP.) 8 (TYP.) 15 (TYP.)

5 (TYP.) 21 (TYP.) 24 (TYP.) 11.0' 11.0' 10.0' 11.0' 11.0'

11.0' 10.0' 11.0' 11.0' 6 (TYP.) 5 (TYP.)

21 (TYP.)

R/L E. WASHINGTON AVENUE

S. INGERSOLL ST.

E. MAIN ST.

| MARK | REVISION | DATE | BY |
|---|---|---|---|
| Designed By: KL ENG | Date: 2022-07-11 | Scale: 1"=100 FT | |
| 60631225P | | | |

60631225P

CITY OF MADISON, DANE COUNTY, WI

CONTRACT NO: 60631225C

PAVEMENT MARKING

BUS RAPID TRANSIT

**CITY OF MADISON**

60631225P

M6-E

FILE NAME : G:\AECOM\20063-000 MADISON BRT\CIVIL 3D\SHEETS\OTHEREAST\024501_PM.DWG
LAYOUT NAME - 024506_pm
LAST PLOT DATE - 2022-07-11

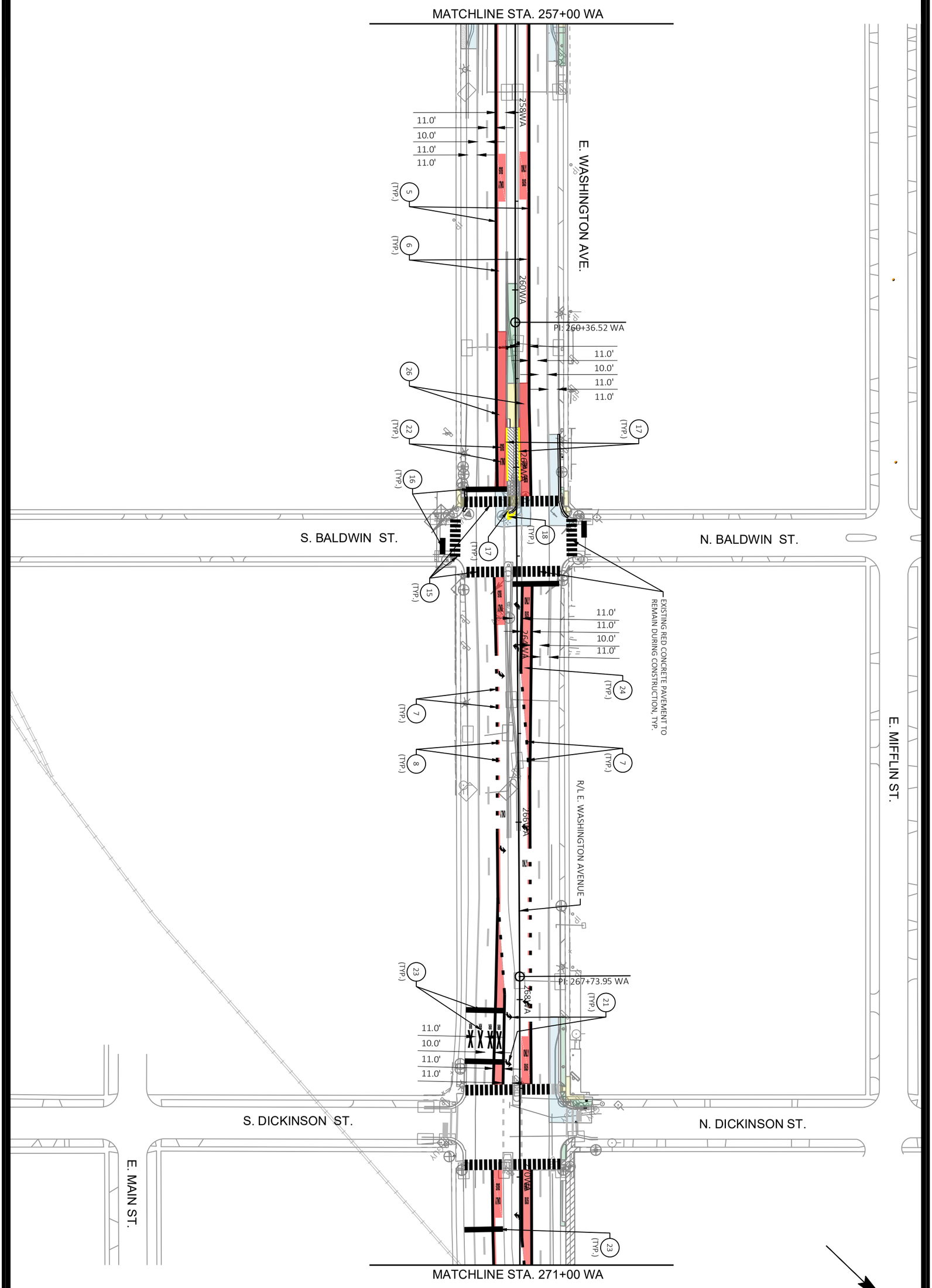


M7-E

60631225P

PAVEMENT MARKING

BUS RAPID TRANSIT

**CITY OF MADISON**

60631225P

CITY OF MADISON, DANE COUNTY, WI

CONTRACT NO: 60631225C

| MARK | REVISION | DATE | BY |
|---|---|---|---|
| Designed By: KL ENG<br>60631225P | Date: 2022-07-11 | Scale: 1"=100 FT | |

FILE NAME : G:\AECOM\20063-000 MADISON BRT\CIVIL 3D\SHEETSOTHER\EAST\024501_PM.DWG
LAYOUT NAME - 024507_pm LAST PLOT DATE - 2022-07-11

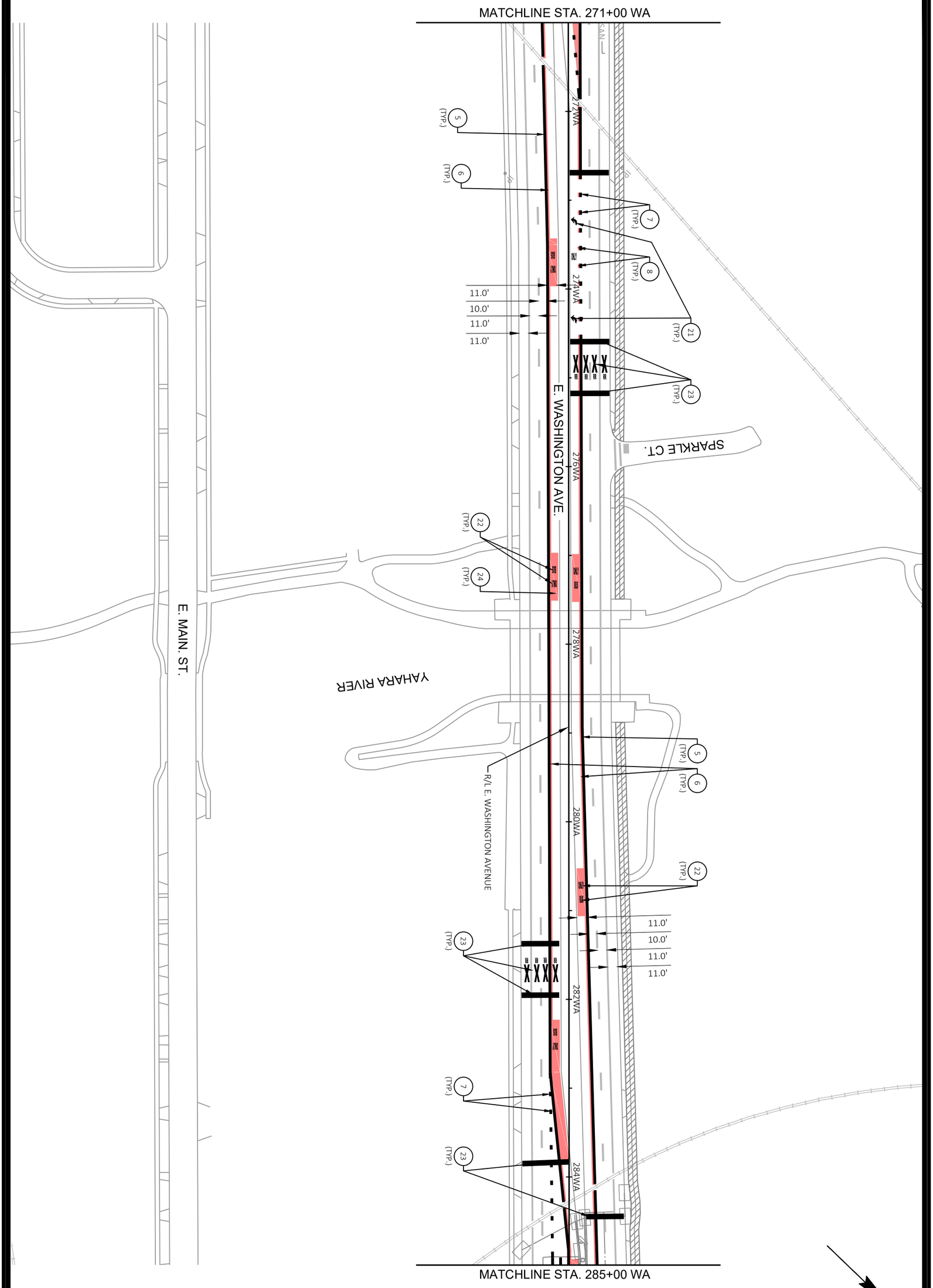


M8-E

60631225P

PAVEMENT MARKING

60631225P

BUS RAPID TRANSIT

CITY OF MADISON, DANE COUNTY, WI

**CITY OF MADISON**

CONTRACT NO: 60631225C

| MARK | REVISION | DATE | BY |
|---|---|---|---|
| | | | |

Designed By: KL ENG | Date: 2022-07-11 | Scale: 1"=100 FT

60631225P

FILE NAME : G:\AECOM\20063-000 MADISON BRT\CIVIL 3D\SHEETSOTHER\EAST\024501_PM.DWG

LAYOUT NAME - 024508_pm

LAST PLOT DATE - 2022-07-11

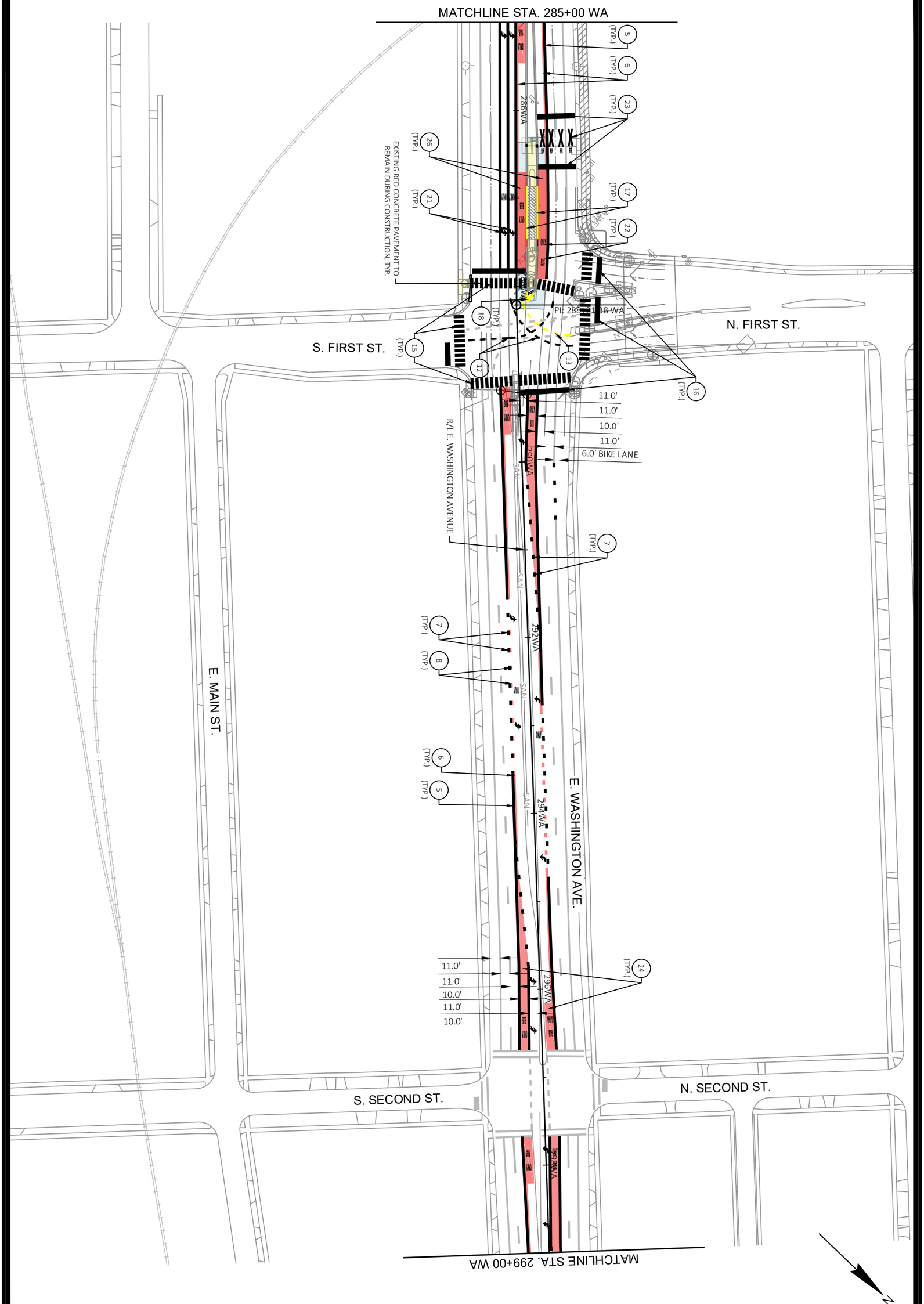


M9-E

60631225P

PAVEMENT MARKING

BUS RAPID TRANSIT

**CITY OF MADISON**

60631225P

CITY OF MADISON, DANE COUNTY, WI

CONTRACT NO: 60631225C

| MARK | REVISION | DATE | BY |
|---|---|---|---|
| | | | |

Designed By: KL ENG
60631225P

Date: 2022-07-11

Scale: 1"=100 FT

FILE NAME : G:\AECOM\20063-000 MADISON BRT\CIVIL 3D\SHEETSOTHER\EAST\024501_PM.DWG
LAYOUT NAME - 024509_pm
LAST PLOT DATE - 2022-07-11

N. THIRD ST.

N. FOURTH ST.

MATCHLINE STA. 299+00 WA

MATCHLINE STA. 313+00 WA

R/L E. WASHINGTON AVENUE

E. WASHINGTON AVE.

E. MAIN ST.

S. FOURTH ST.

PI 308+31.69 WA

300WA

302WA

304WA

306WA

308WA

310WA

312WA

11.0'

10.0'

11.0'

11.0'

10.0'

11.0'

10.0'

11.0'

11.0'

14 (TYP.)

5 (TYP.)

24 (TYP.)

15 (TYP.)

17 (TYP.)

17 (TYP.)

5 (TYP.)

6 (TYP.)

7 (TYP.)

8 (TYP.)

7 (TYP.)

24 (TYP.)

16 (TYP.)

18 (TYP.)

22 (TYP.)

26

21 (TYP.)

EXISTING RED CONCRETE PAVEMENT TO REMAIN DURING CONSTRUCTION, TYP.

N

| MARK | REVISION | DATE | BY |
|---|---|---|---|
| | | | |

Designed By: KL ENG
Date: 2022-07-11
Scale: 1"=100 FT
60631225P

60631225P

CITY OF MADISON, DANE COUNTY, WI

CONTRACT NO: 60631225C

PAVEMENT MARKING

BUS RAPID TRANSIT

**CITY OF MADISON**

60631225P

M10-E

FILE NAME : G:\AECOM\20063-000 MADISON BRT\CIVIL 3D\SHEETSOTHER\EAST\024501_PM.DWG
LAYOUT NAME - 024510_pm
LAST PLOT DATE - 2022-07-11

E. MIFFLIN ST

N. FIFTH ST.

N. SIXTH ST.

N. SEVENTH ST.

E. WASHINGTON AVE.

EXISTING RED CONCRETE PAVEMENT TO REMAIN DURING CONSTRUCTION, TYP.

MATCHLINE STA. 313+00 WA

MATCHLINE STA. 327+00 WA

314WA 316WA 318WA 320WA 322WA 324WA 326WA

PC 326+06.42 WA

11.0' 10.0' 11.0' 11.0' 11.0'

SAN SAN

7 (TYP.) 24 (TYP.) 5 (TYP.) 6 (TYP.) 27 28 (TYP.)

5 (TYP.) 7 (TYP.) 8 (TYP.) 21 (TYP.)

EXISTING RED CONCRETE PAVEMENT TO REMAIN DURING CONSTRUCTION, TYP.

22 (TYP.) 31 (TYP.) 33 (TYP.) 31 (TYP.)

R/L E. WASHINGTON AVENUE

S. FIFTH ST.

S. SIXTH ST.

WINNEBAGO ST.

| MARK | REVISION | DATE | BY |
|---|---|---|---|
| Designed By: KL ENG | Date: 2022-07-11 | Scale: 1"=100 FT | |
| 60631225P | | | |

60631225P

CITY OF MADISON, DANE COUNTY, WI

CONTRACT NO: 60631225C

PAVEMENT MARKING

BUS RAPID TRANSIT

**CITY OF MADISON**

60631225P

M11-E

FILE NAME : G:\AECOM\20063-000 MADISON BRT\CIVIL 3D\SHEETSOTHER\EAST\024501_PM.DWG
LAYOUT NAME - 024511_pm

LAST PLOT DATE - 2022-07-11

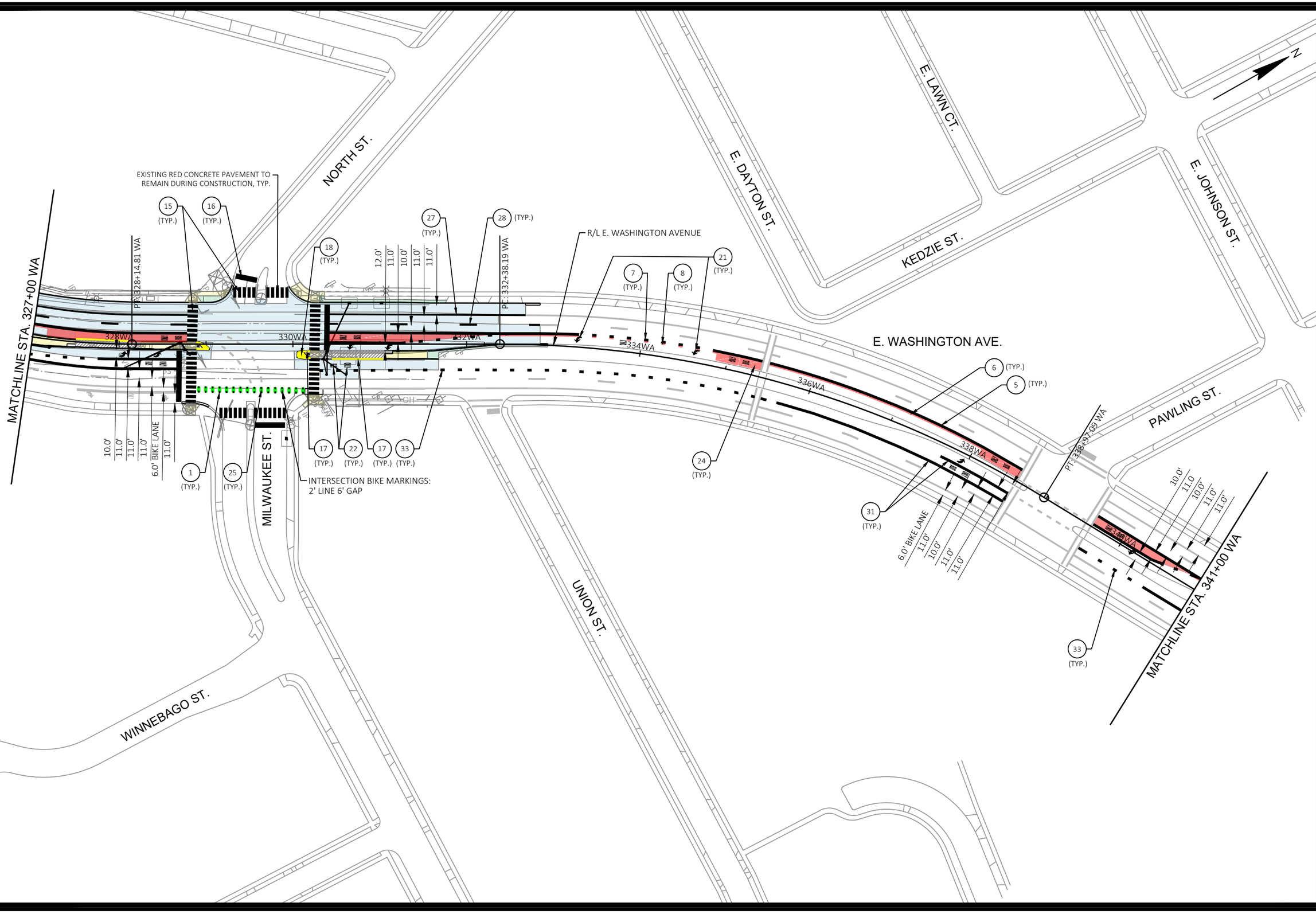


| MARK | REVISION | DATE | BY |
|---|---|---|---|
| | | | |

Designed By: KL ENG Date: 2022-07-11 Scale: 1"=100 FT
60631225P

60631225P

CITY OF MADISON, DANE COUNTY, WI

CONTRACT NO: 60631225C

PAVEMENT MARKING

BUS RAPID TRANSIT

**CITY OF MADISON**

60631225P

M12-E

FILE NAME : G:\AECOM\20063-000 MADISON BRT\CIVIL 3D\SHEETSOTHER\EAST\024501_PM.DWG
LAYOUT NAME - 024512_pm
LAST PLOT DATE - 2022-07-11

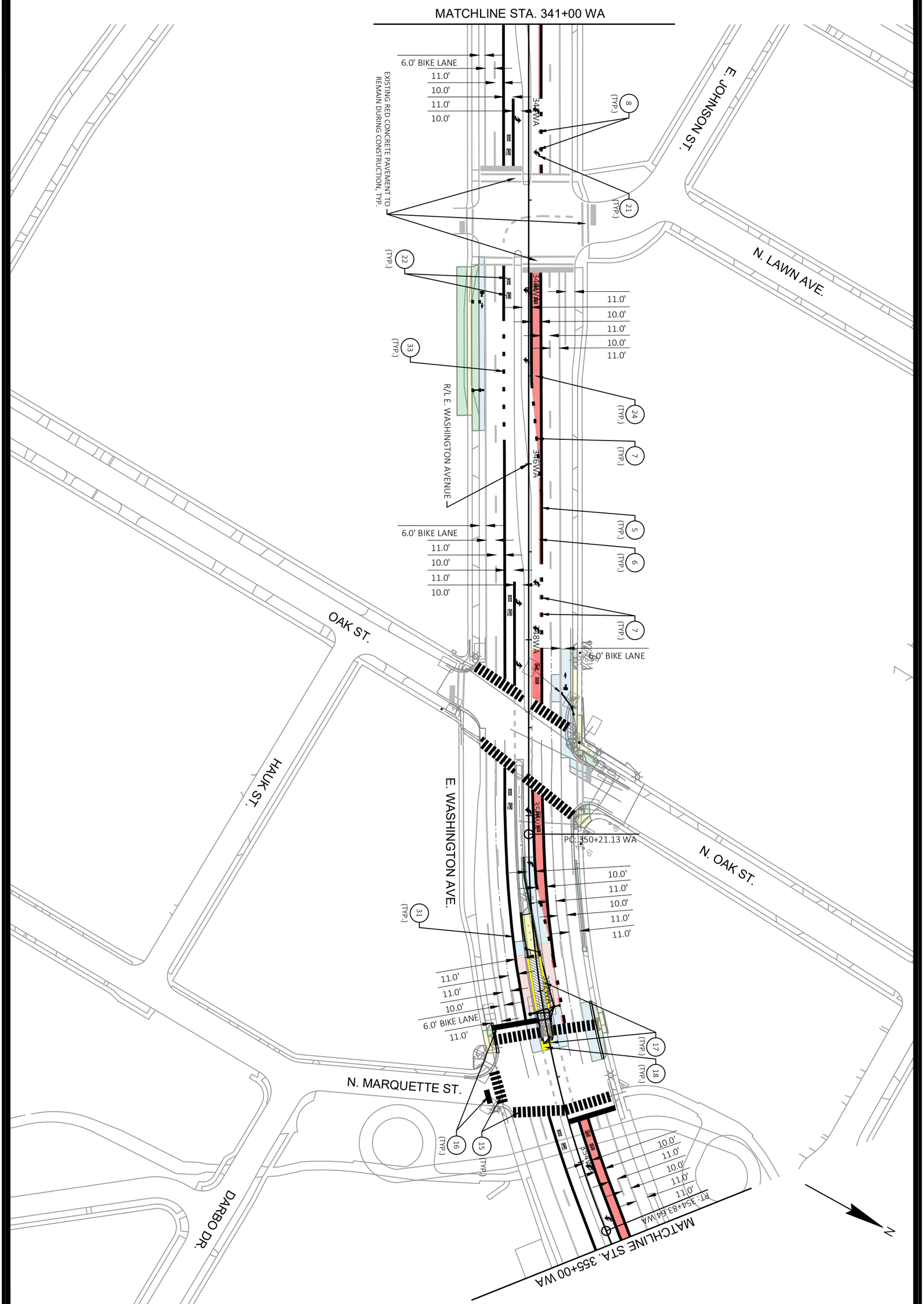


M13-E

60631225P

PAVEMENT MARKING

BUS RAPID TRANSIT

**CITY OF MADISON**

60631225P

CITY OF MADISON, DANE COUNTY, WI

CONTRACT NO: 60631225C

| MARK | REVISION | DATE | BY |
|---|---|---|---|
| | | | |

Designed By: KL ENG | Date: 2022-07-11 | Scale: 1"=100 FT

60631225P

FILE NAME : G:\AECOM\20063-000 MADISON BRT\CIVIL 3D\SHEETSOTHER\EAST\024501_PM.DWG

LAYOUT NAME - 024513_pm

LAST PLOT DATE - 2022-07-11

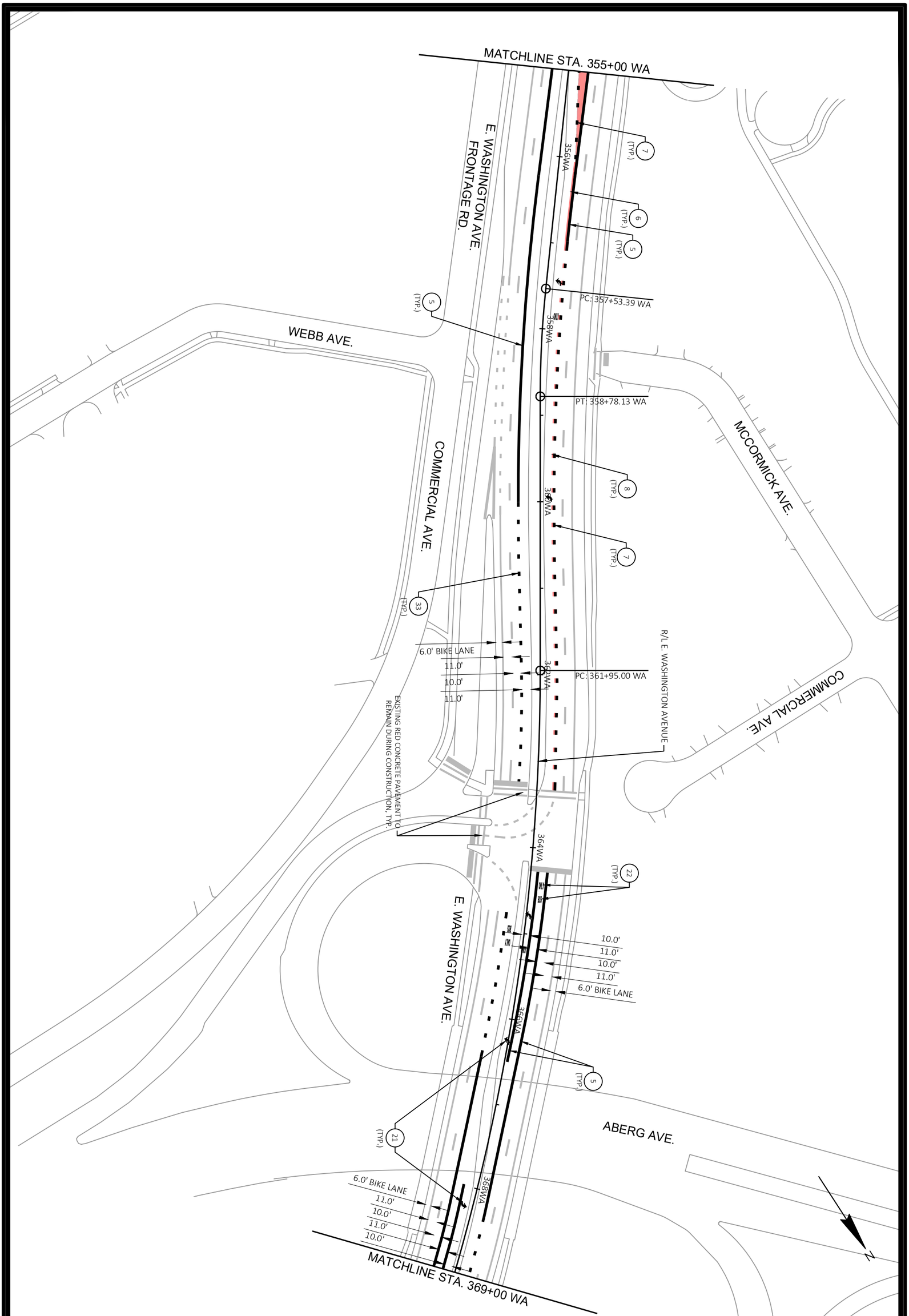


M14-E

60631225P

PAVEMENT MARKING

60631225P

BUS RAPID TRANSIT

CITY OF MADISON, DANE COUNTY, WI

**CITY OF MADISON**

CONTRACT NO: 60631225C

| MARK | REVISION | DATE | BY |
|---|---|---|---|
| | | | |

Designed By: KL ENG
60631225P

Date: 2022-07-11

Scale: 1"=100 FT

FILE NAME : G:\AECOM\20063-000 MADISON BRT\CIVIL 3D\SHEETSOTHER\EAST\024501_PM.DWG
LAYOUT NAME - 024514_pm
LAST PLOT DATE - 2022-07-11

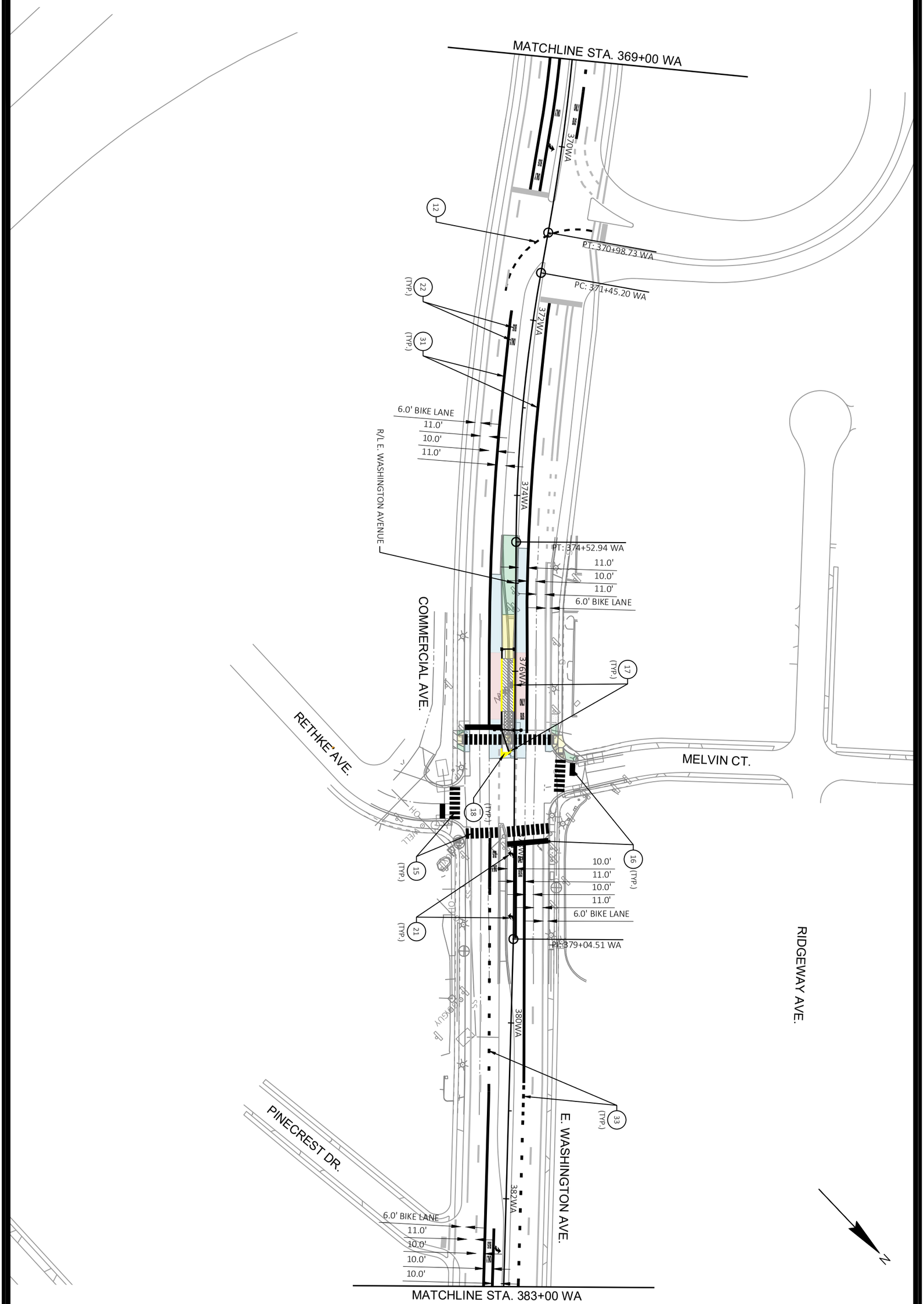


M15-E

60631225P

PAVEMENT MARKING

BUS RAPID TRANSIT

CITY OF MADISON

60631225P

CITY OF MADISON, DANE COUNTY, WI

CONTRACT NO: 60631225C

| MARK | REVISION | DATE | BY |
|---|---|---|---|
| | | | |

Designed By: KL ENG | Date: 2022-07-11 | Scale: 1"=100 FT

60631225P

FILE NAME : G:\AECOM\20063-000 MADISON BRT\CIVIL 3D\SHEETSOTHER\EAST\024501_PM.DWG

LAYOUT NAME - 024515_pm

LAST PLOT DATE - 2022-07-11

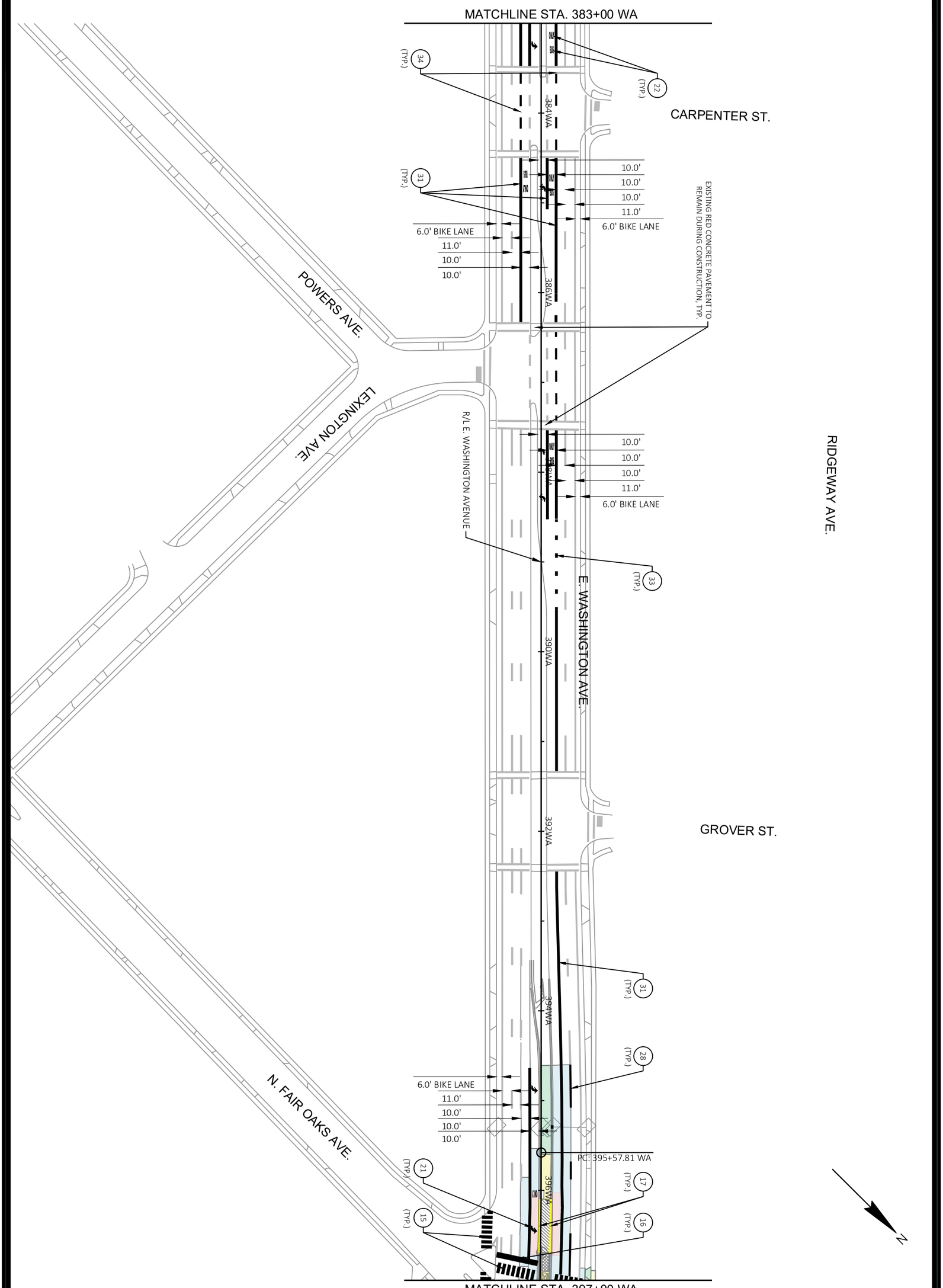


M16-E

60631225P

PAVEMENT MARKING

60631225P

BUS RAPID TRANSIT

CITY OF MADISON, DANE COUNTY, WI

**CITY OF MADISON**

CONTRACT NO: 60631225C

| MARK | REVISION | DATE | BY |
|---|---|---|---|
| | | | |

Designed By: KL ENG | Date: 2022-07-11 | Scale: 1"=100 FT

60631225P

FILE NAME : G:\AECOM\20063-000 MADISON BRT\CIVIL 3D\SHEETSOTHER\EAST\024501_PM.DWG

LAYOUT NAME - 024516_pm LAST PLOT DATE - 2022-07-11

MATCHLINE STA. 397+00 WA

CARPENTER ST.

N

17 (TYP.)

18 (TYP.)

16 (TYP.)

PC: 12+14.35 WR

PT: 14+83.73 WR

PI: 19+20.68 WR

12WR

14WR

16WR

18WR

20WR

22WR

WRIGHT ST.

R/L WRIGHT STREET

MATCHLINE STA. 23+00 WR

397WA

BP: 10+00.00 WR

15 (TYP.)

31 (TYP.)

22 (TYP.)

11.0'

10.0'

10.0'

11.0'

400WA

PT: 401+26.56 WA

E. WASHINGTON AVE.

33

402WA

R/L E. WASHINGTON AVENUE

404WA

406WA

| MARK | REVISION | DATE | BY |
|---|---|---|---|
| Designed By: KL ENG<br>60631225P | Date: 2022-07-11 | Scale: 1"=100 FT | |

60631225P

CITY OF MADISON, DANE COUNTY, WI

CONTRACT NO: 60631225C

PAVEMENT MARKING

BUS RAPID TRANSIT

**CITY OF MADISON**

60631225P

M17-E

FILE NAME : G:\AECOM\20063-000 MADISON BRT\CIVIL 3D\SHEETSOTHER\EAST\024501_PM.DWG
LAYOUT NAME - 024517_pm
LAST PLOT DATE - 2022-07-11

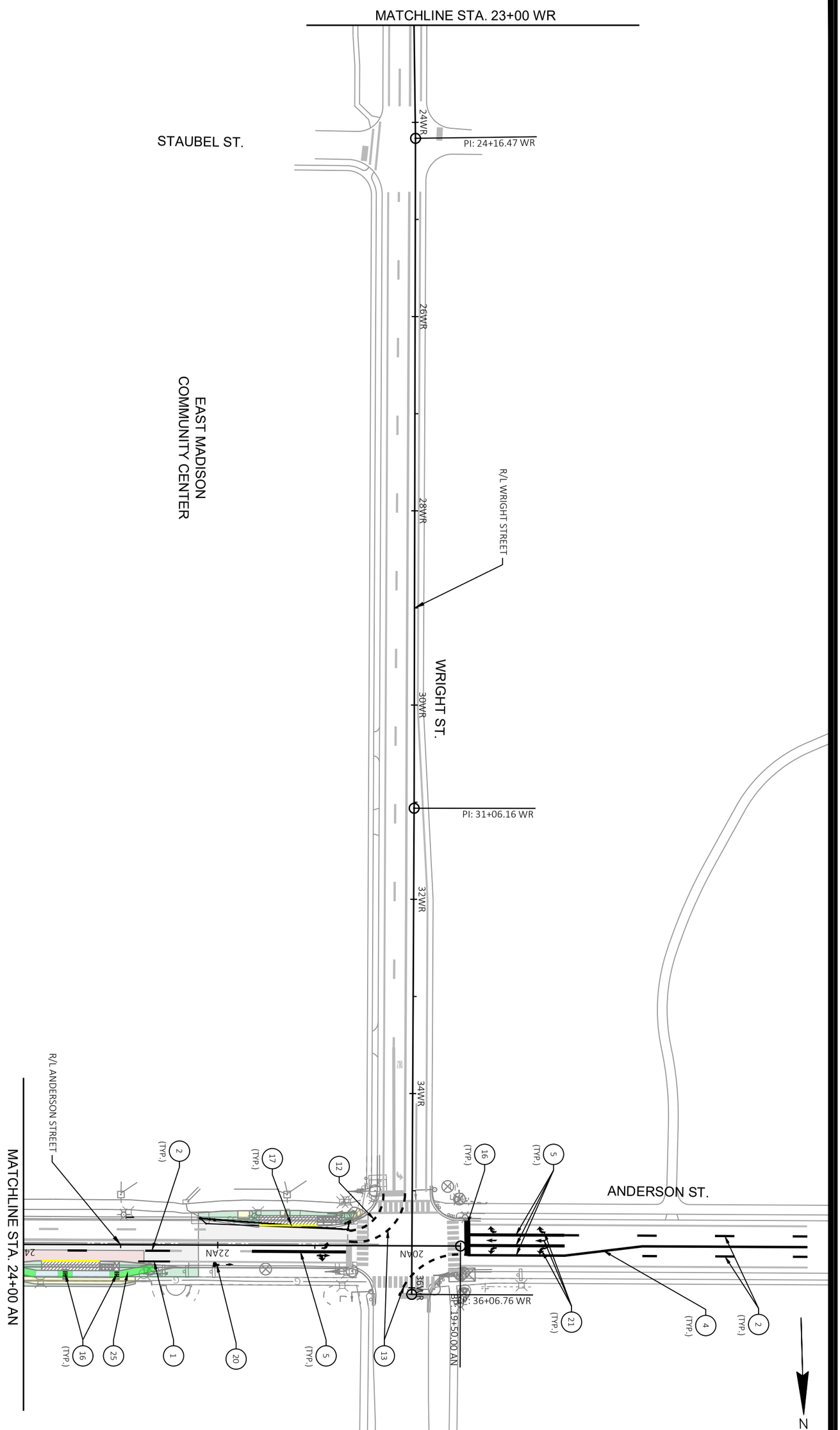


M18-E

60631225P

PAVEMENT MARKING

BUS RAPID TRANSIT

**CITY OF MADISON**

60631225P

CITY OF MADISON, DANE COUNTY, WI

CONTRACT NO: 60631225C

| MARK | REVISION | DATE | BY |
|---|---|---|---|
| Designed By: KL ENG 60631225P | Date: 2022-07-11 | Scale: 1"=100 FT | |

FILE NAME : G:\AECOM\20063-000 MADISON BRT\CIVIL 3D\SHEETSOTHER\EAST\024501_PM.DWG
LAYOUT NAME - 024518_pm LAST PLOT DATE - 2022-07-11

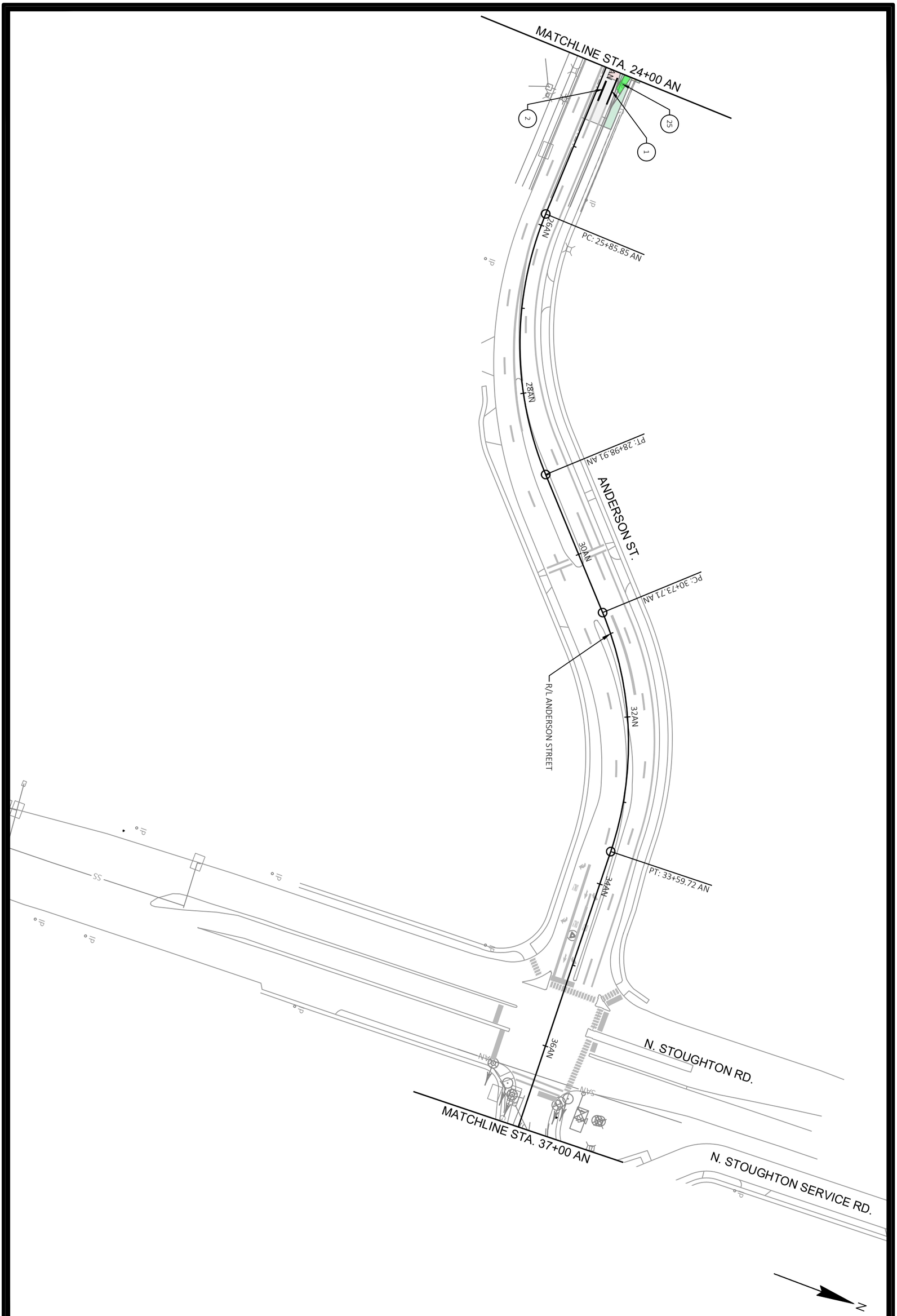


M19-E

60631225P

PAVEMENT MARKING

BUS RAPID TRANSIT

CITY OF MADISON

60631225P

CITY OF MADISON, DANE COUNTY, WI

CONTRACT NO: 60631225C

| MARK | REVISION | DATE | BY |
|---|---|---|---|
| | | | |

Designed By: KL ENG | Date: 2022-07-11 | Scale: 1"=100 FT

60631225P

FILE NAME : G:\AECOM\20063-000 MADISON BRT\CIVIL 3D\SHEETSOTHER\EAST\024501_PM.DWG

LAYOUT NAME - 024519_pm

LAST PLOT DATE - 2022-07-11

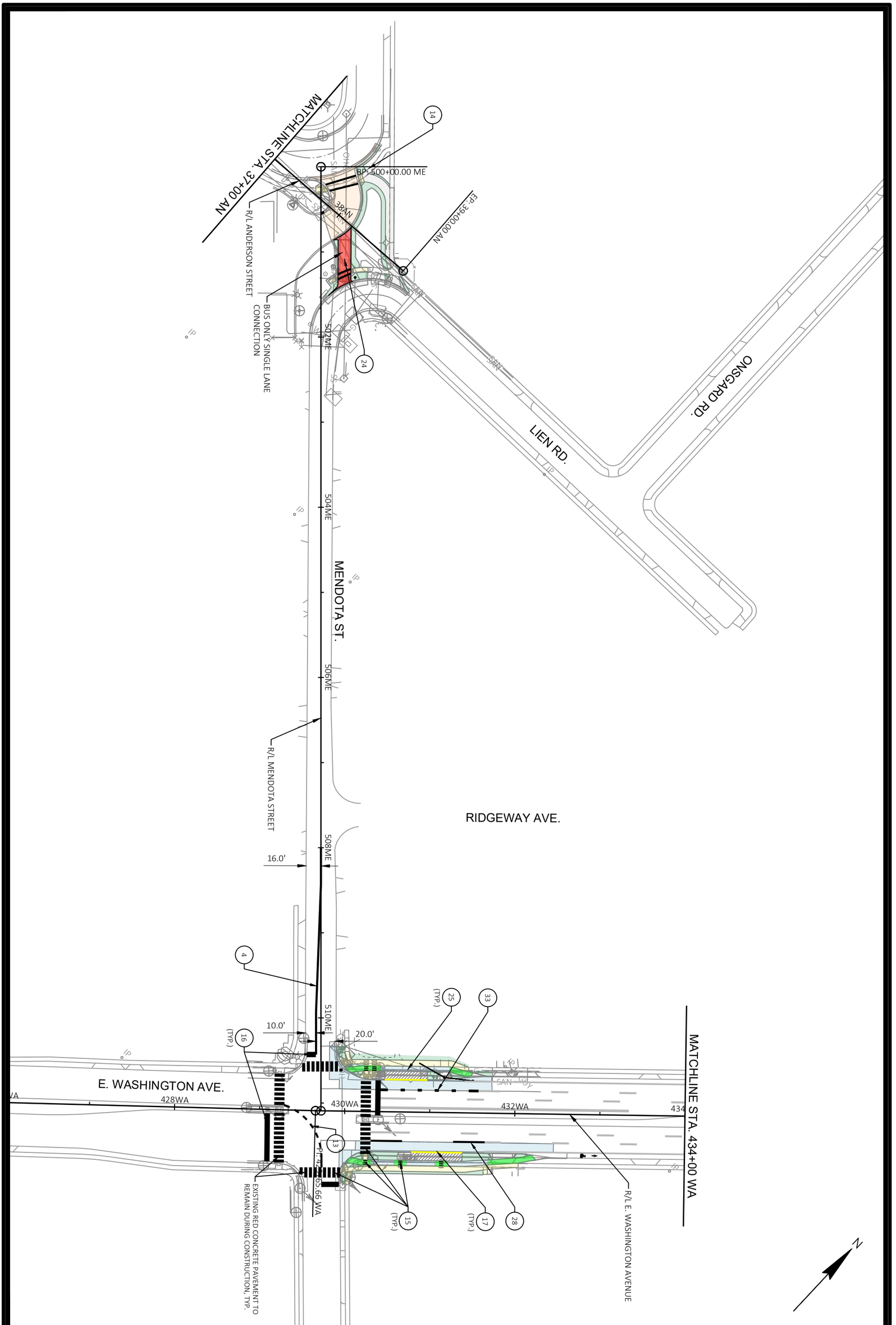


M20-E

60631225P

PAVEMENT MARKING

60631225P

BUS RAPID TRANSIT

CITY OF MADISON, DANE COUNTY, WI

**CITY OF MADISON**

CONTRACT NO: 60631225C

| MARK | REVISION | DATE | BY |
|---|---|---|---|
| Designed By: KL ENG 60631225P | Date: 2022-07-11 | Scale: 1"=100 FT | |

FILE NAME : G:\AECOM\20063-000 MADISON BRT\CIVIL 3D\SHEETSOTHER\EAST\024501_PM.DWG

LAYOUT NAME - 024520_pm LAST PLOT DATE - 2022-07-11

REINDAHL PARK BIKE PATH

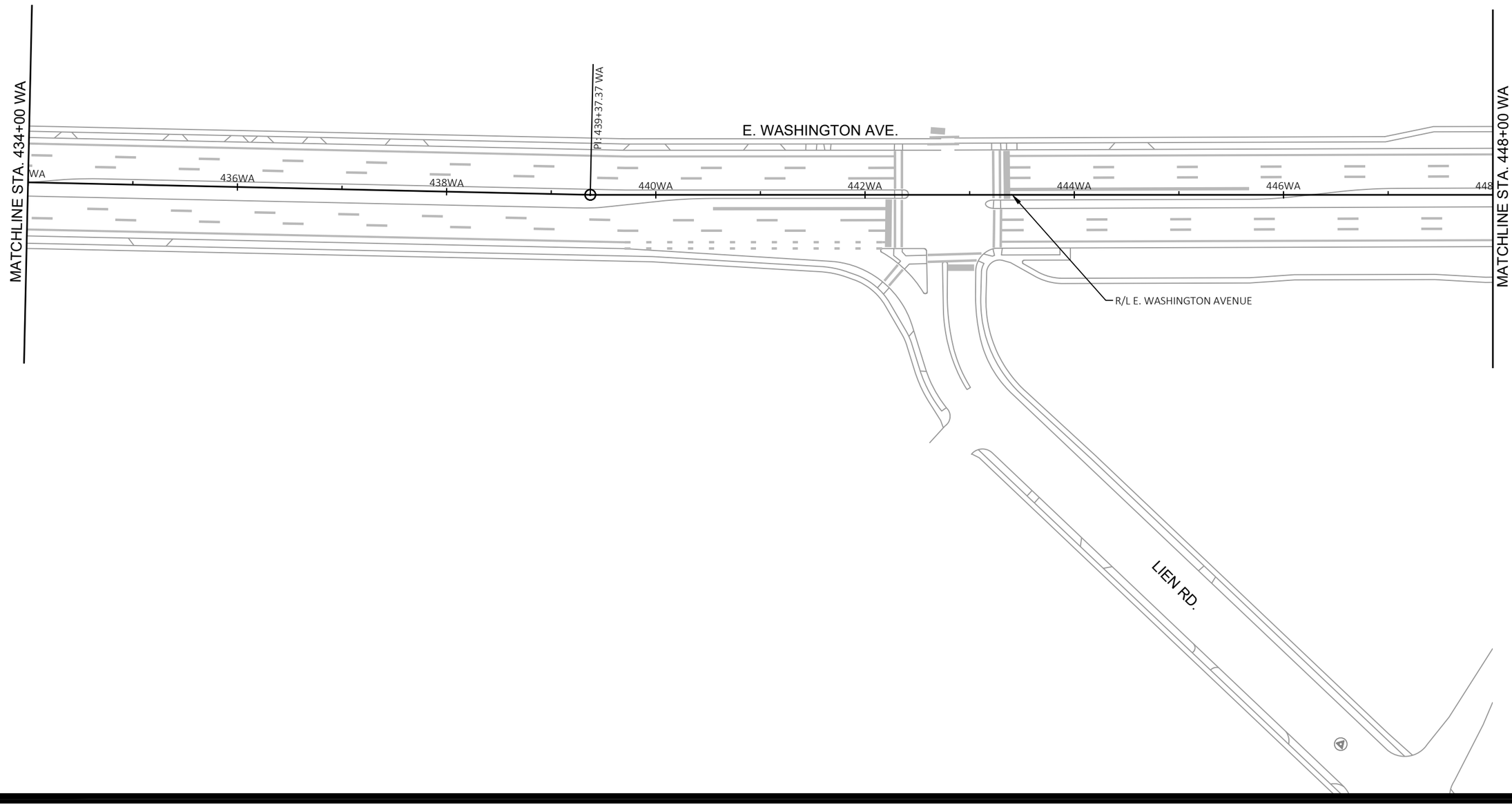


| MARK | REVISION | DATE | BY |
|---|---|---|---|
| Designed By: KL ENG<br>60631225P | Date: 2022-07-11 | Scale: 1"=100 FT | |

60631225P

CITY OF MADISON, DANE COUNTY, WI

CONTRACT NO: 60631225C

PAVEMENT MARKING

BUS RAPID TRANSIT

**CITY OF MADISON**

60631225P

M21-E

FILE NAME : G:\AECOM\20063-000 MADISON BRT\CIVIL 3D\SHEETSOTHER\EAST\024501_PM.DWG
LAYOUT NAME - 024521_pm
LAST PLOT DATE - 2022-07-11

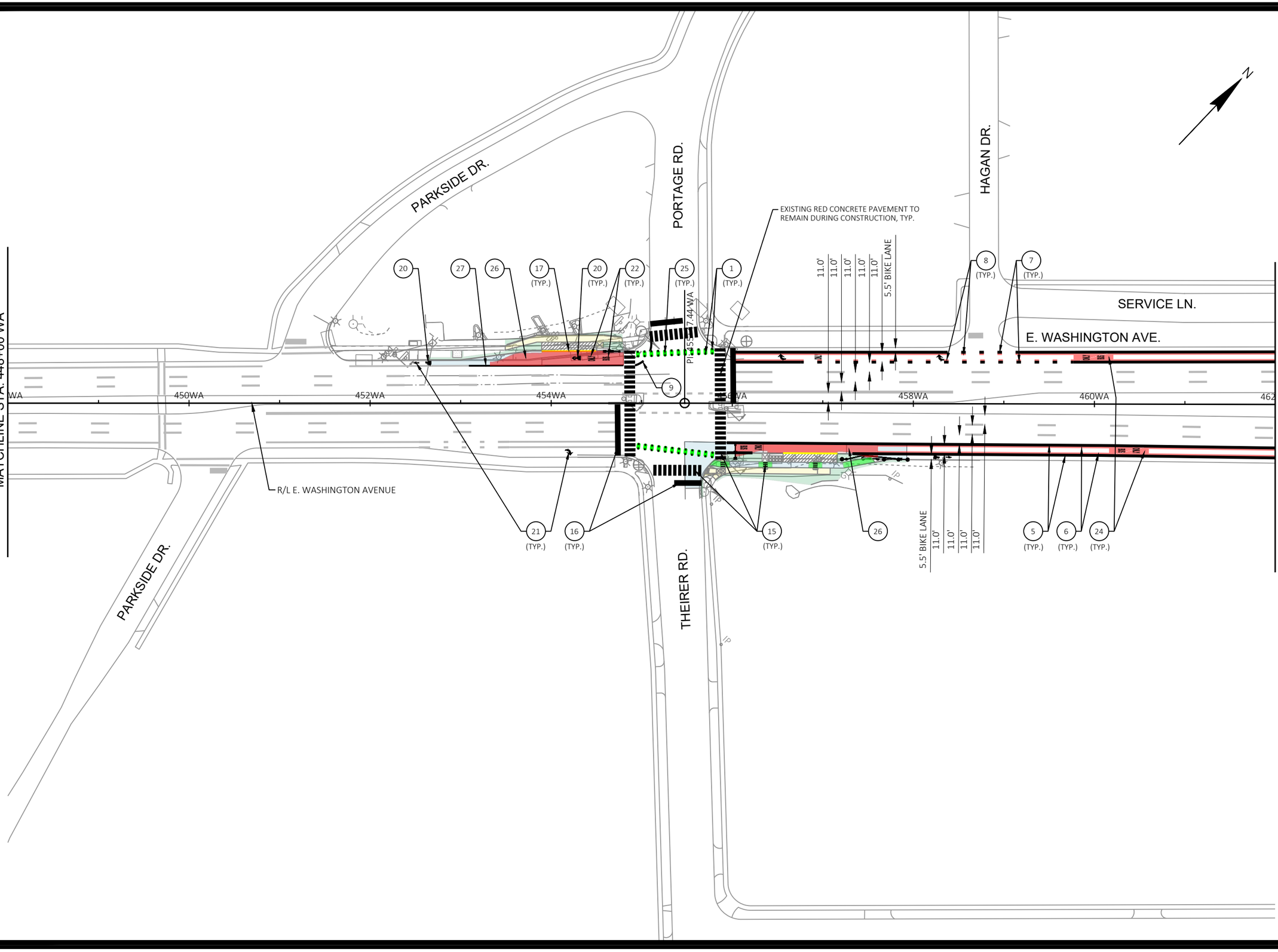


60631225P

CITY OF MADISON, DANE COUNTY, WI

CONTRACT NO: 60631225C

| MARK | REVISION | DATE | BY |
|---|---|---|---|
| Designed By: KL ENG | Date: 2022-07-11 | Scale: 1"=100 FT | |
| 60631225P | | | |

PAVEMENT MARKING

BUS RAPID TRANSIT

**CITY OF MADISON**

60631225P

M22-E

FILE NAME : G:\AECOM\20063-000 MADISON BRT\CIVIL 3D\SHEETS\OTHEREAST\024501_PM.DWG
LAYOUT NAME - 024522_pm
LAST PLOT DATE - 2022-07-11

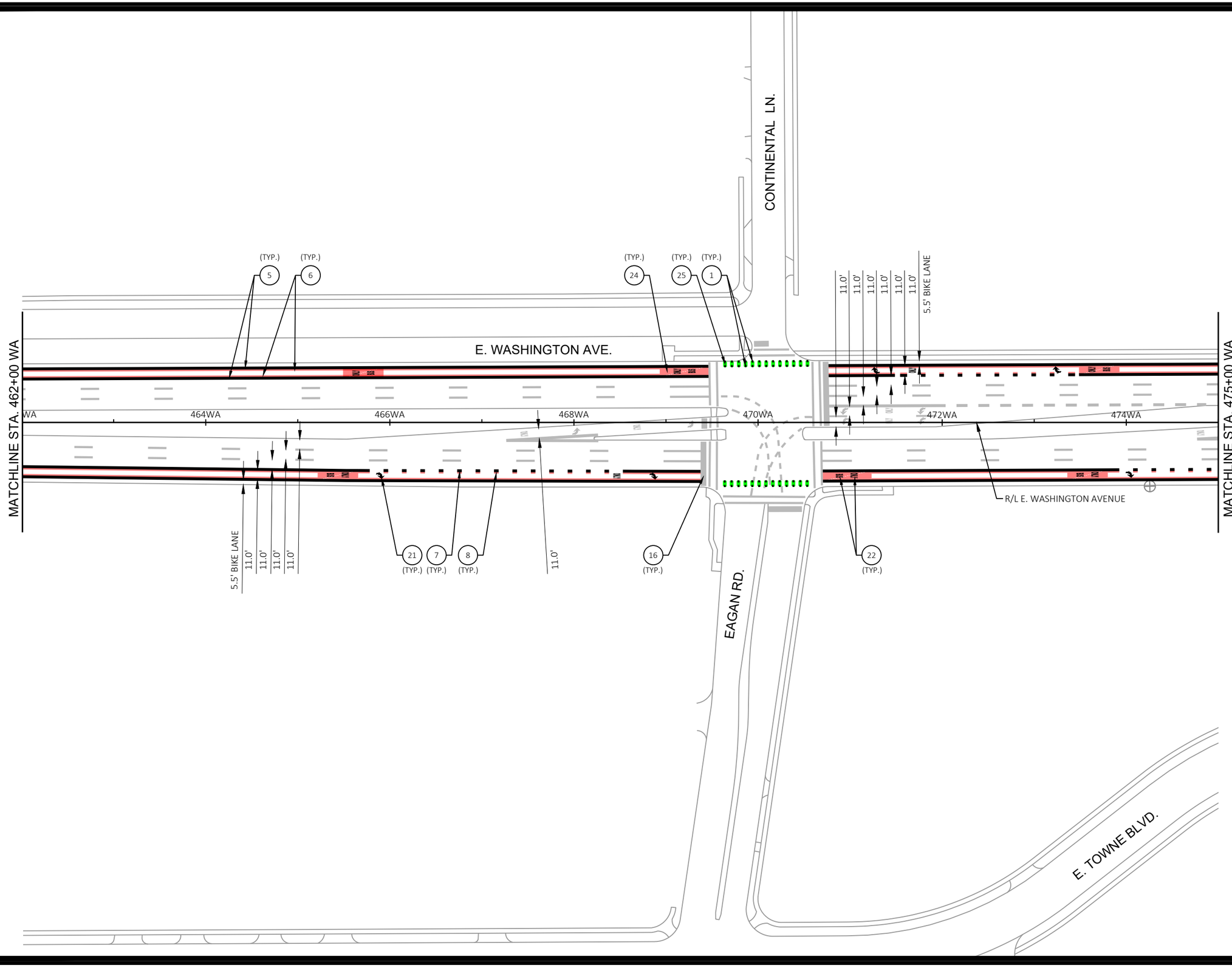


| MARK | REVISION | DATE | BY |
|---|---|---|---|
| Designed By: KL ENG<br>60631225P | Date: 2022-07-11 | Scale: 1"=100 FT | |

60631225P

CITY OF MADISON, DANE COUNTY, WI

CONTRACT NO: 60631225C

PAVEMENT MARKING

BUS RAPID TRANSIT

**CITY OF MADISON**

60631225P

M23-E

FILE NAME : G:\AECOM\20063-000 MADISON BRT\CIVIL 3D\SHEETSOTHER\EAST\024501_PM.DWG
LAYOUT NAME - 024523_pm
LAST PLOT DATE - 2022-07-11

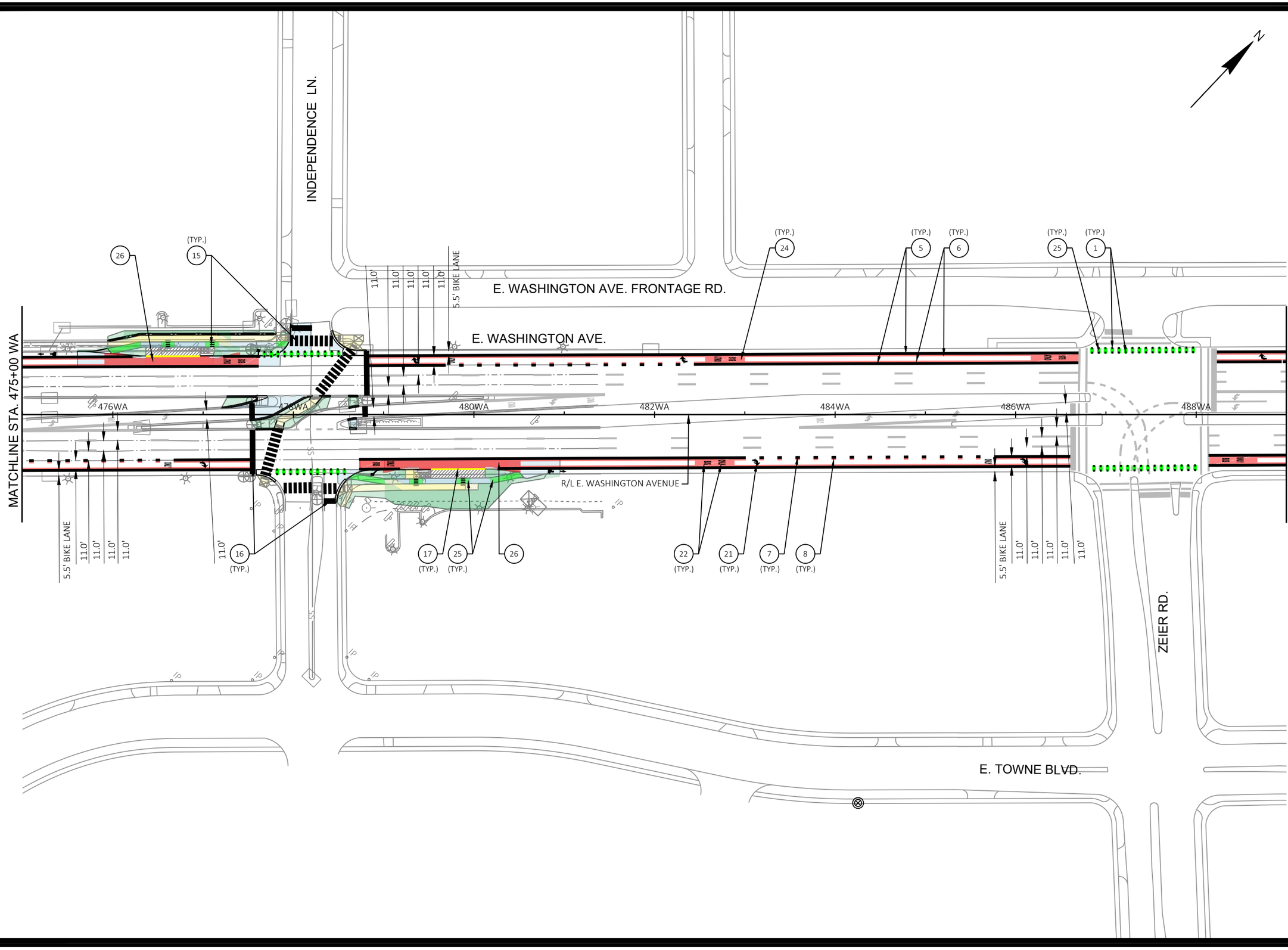


60631225P

CITY OF MADISON, DANE COUNTY, WI

CONTRACT NO: 60631225C

| MARK | REVISION | DATE | BY |
|---|---|---|---|
| Designed By: KL ENG<br>60631225P | Date: 2022-07-11 | Scale: 1"=100 FT | |

PAVEMENT MARKING

BUS RAPID TRANSIT

**CITY OF MADISON**

60631225P

M24-E

FILE NAME : G:\AECOM\20063-000 MADISON BRT\CIVIL 3D\SHEETSOTHER\EAST\024501_PM.DWG

LAST PLOT DATE - 2022-07-11

LAYOUT NAME - 024524_pm

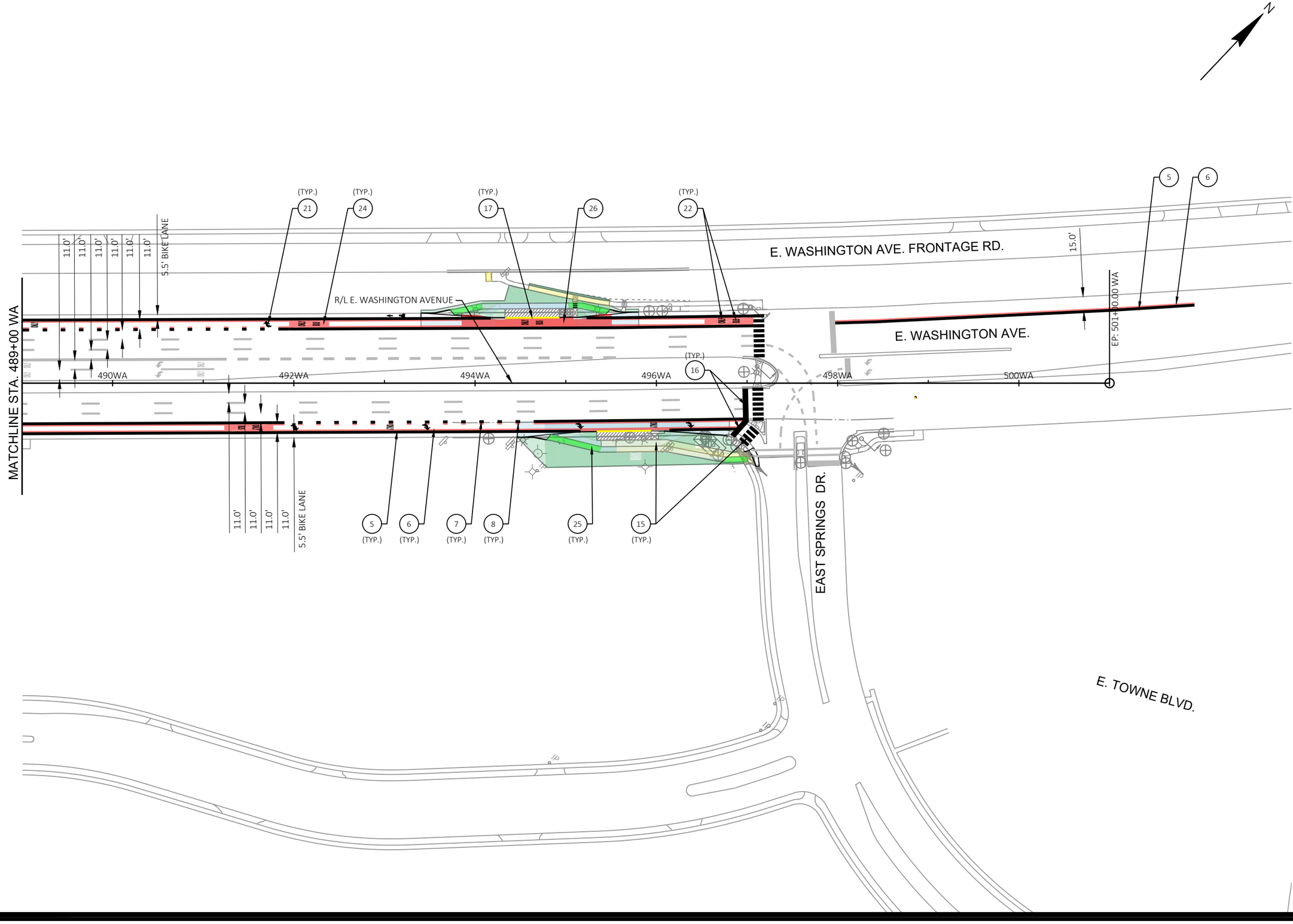


| MARK | REVISION | DATE | BY |
|---|---|---|---|
| Designed By: KL ENG | Date: 2022-07-11 | Scale: 1"=100 FT | |
| 60631225P | | | |

60631225P

CITY OF MADISON, DANE COUNTY, WI

CONTRACT NO: 60631225C

PAVEMENT MARKING

BUS RAPID TRANSIT

**CITY OF MADISON**

60631225P

M25-E

FILE NAME : G:\AECOM\2063-000 MADISON BRT\CIVIL 3D\SHEETSOTHER\EAST\024501_PM.DWG
LAST PLOT DATE - 2022-07-11
LAYOUT NAME - 024525_pm

EXISTING SIGNING LEGEND

- EXISTING SIGN MOUNTED ON POST(S)
- EXISTING SIGN MOUNTED ON BRIDGE, SIGN BRIDGE, TRAFFIC SIGNAL, LIGHT OR UTILITY POLE
- EXISTING LIGHT OR SIGNAL POLE
- EXISTING SIGN BRIDGE
- EXISTING CANTILEVER SIGN BRIDGE
- XXR-XX — REMOVAL SIGN NUMBER
- XXM-XX — MOVE SIGN NUMBER
- BUS — REMOVE AND SALVAGE FOR METRO

N

JUNCTION ROAD

MINERAL POINT ROAD

PI: 51+09.56 MP

MATCHLINE 55+00MP

GRAYSCALE PAVEMENT MARKINGS ON ALL SHEETS REPRESENTS EXISTING MARKINGS AND ARE FOR REFERENCE ONLY; NOT ALL EXISTING MARKINGS ARE SHOWN AND SOME ARE SIMPLIFIED (EXAMPLE: CONTINENTAL CROSSWALKS SHOWN AS STANDARD TRANSVERSE MARKINGS).

| MARK | REVISION | DATE | BY |
|---|---|---|---|
| Designed By: KL ENG | Date: 2022-07-08 | Scale: 1"=100 FT | |
| 60631225P | | | |

60631225P

CITY OF MADISON, DANE COUNTY, WI

CONTRACT NO: 60631225C

EXISTING SIGNING & SIGNING REMOVALS

BUS RAPID TRANSIT

CITY OF MADISON

60631225P

SR-1W

FILE NAME : G:\AECOM\20063-000 MADISON BRT\CIVIL 3D\SHEETSOTHER\WEST\023202-PSEXREM.DWG
LAYOUT NAME - JCT01-1W
LAST PLOT DATE - 2022-07-08

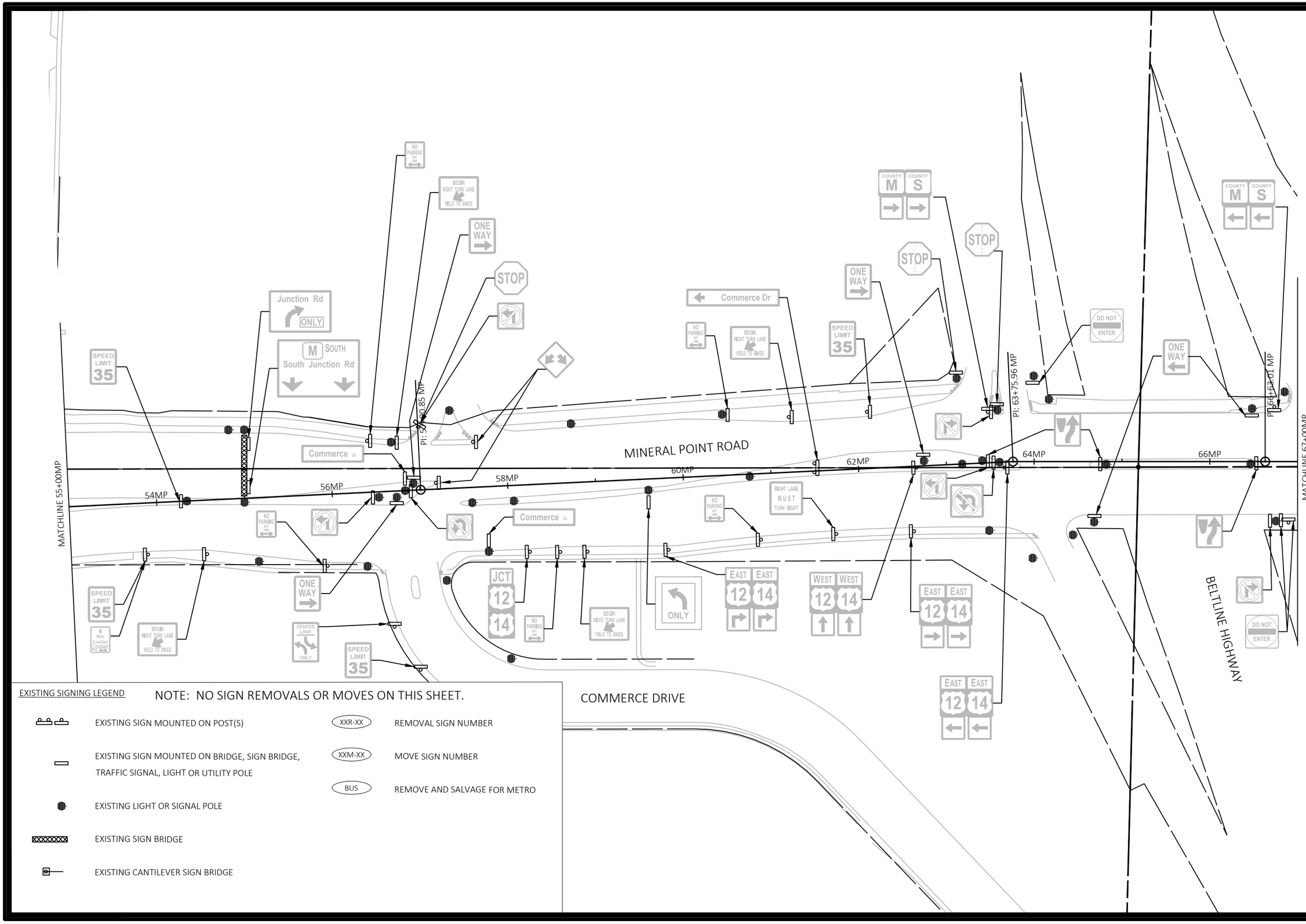


EXISTING SIGNING LEGEND

NOTE: NO SIGN REMOVALS OR MOVES ON THIS SHEET.

- EXISTING SIGN MOUNTED ON POST(S)
- EXISTING SIGN MOUNTED ON BRIDGE, SIGN BRIDGE, TRAFFIC SIGNAL, LIGHT OR UTILITY POLE
- EXISTING LIGHT OR SIGNAL POLE
- EXISTING SIGN BRIDGE
- EXISTING CANTILEVER SIGN BRIDGE
- XXR-XX — REMOVAL SIGN NUMBER
- XXM-XX — MOVE SIGN NUMBER
- BUS — REMOVE AND SALVAGE FOR METRO

| MARK | REVISION | DATE | BY |
|---|---|---|---|
| Designed By: KL ENG | Date: 2022-07-08 | Scale: 1"=100 FT | |
| 60631225P | | | |

60631225P

CITY OF MADISON, DANE COUNTY, WI

CONTRACT NO: 60631225C

EXISTING SIGNING & SIGN REMOVALS

BUS RAPID TRANSIT

**CITY OF MADISON**

60631225P

SR-2W

FILE NAME : G:\AECOM\20063-000 MADISON BRT\CIVIL 3D\SHEETSOTHER\WEST\023202-PSEXREM.DWG
LAYOUT NAME - MP00-2W
LAST PLOT DATE - 2022-07-08

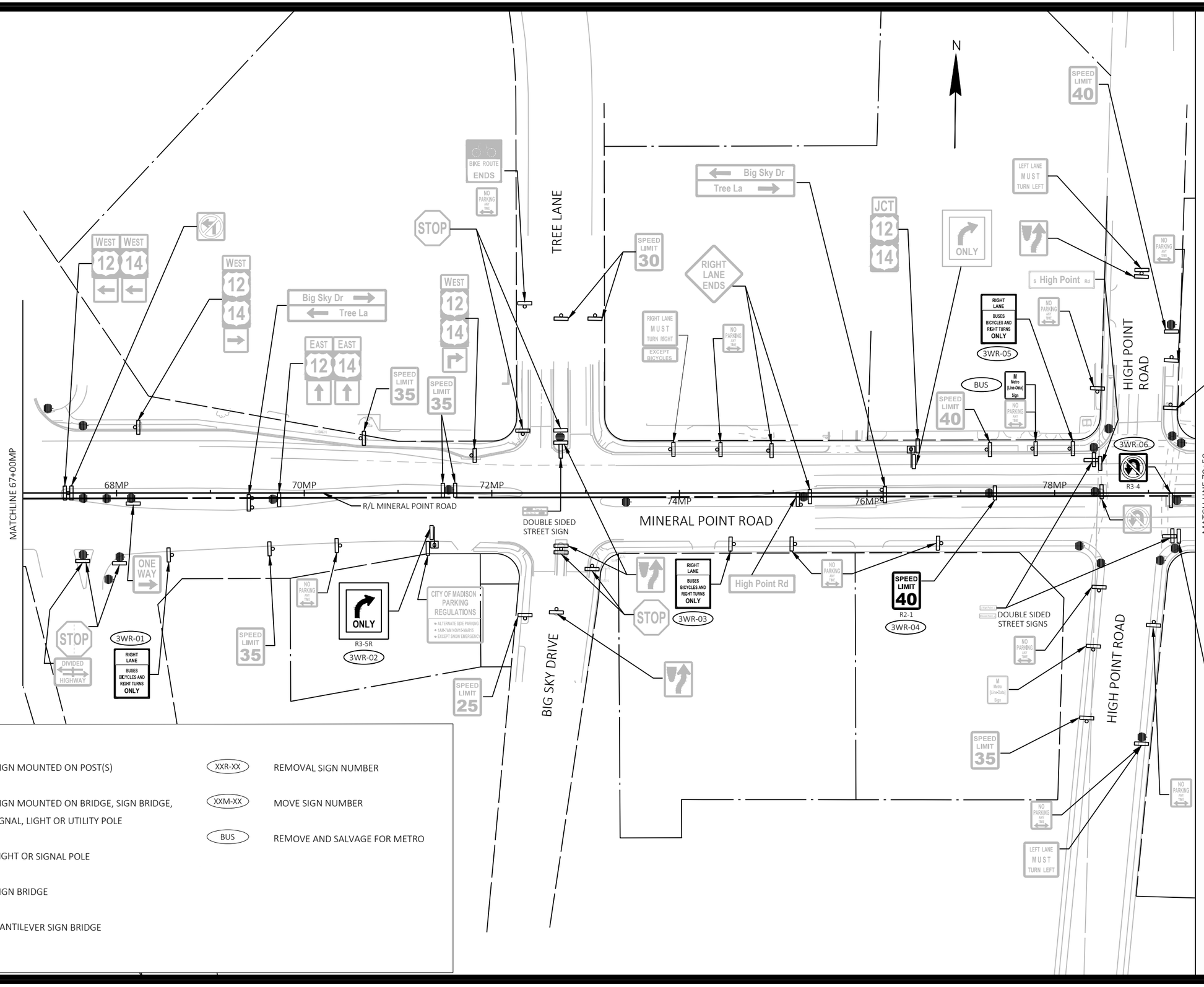


EXISTING SIGNING LEGEND

- EXISTING SIGN MOUNTED ON POST(S)
- EXISTING SIGN MOUNTED ON BRIDGE, SIGN BRIDGE, TRAFFIC SIGNAL, LIGHT OR UTILITY POLE
- EXISTING LIGHT OR SIGNAL POLE
- EXISTING SIGN BRIDGE
- EXISTING CANTILEVER SIGN BRIDGE
- XXR-XX — REMOVAL SIGN NUMBER
- XXM-XX — MOVE SIGN NUMBER
- BUS — REMOVE AND SALVAGE FOR METRO

| MARK | REVISION | DATE | BY |
|---|---|---|---|
| | | | |

Designed By: KL ENG | Date: 2022-07-08 | Scale: 1"=100 FT

60631225P

CITY OF MADISON, DANE COUNTY, WI

CONTRACT NO: 60631225C

EXISTING SIGNING & SIGN REMOVALS

BUS RAPID TRANSIT

**CITY OF MADISON**

60631225P

SR-3W

FILE NAME : G:\AECOM\20063-000 MADISON BRT\CIVIL 3D\SHEETS\OTHER\WEST\023 202-PSEXREM.DWG
LAYOUT NAME - MP01-3W
LAST PLOT DATE - 2022-07-08

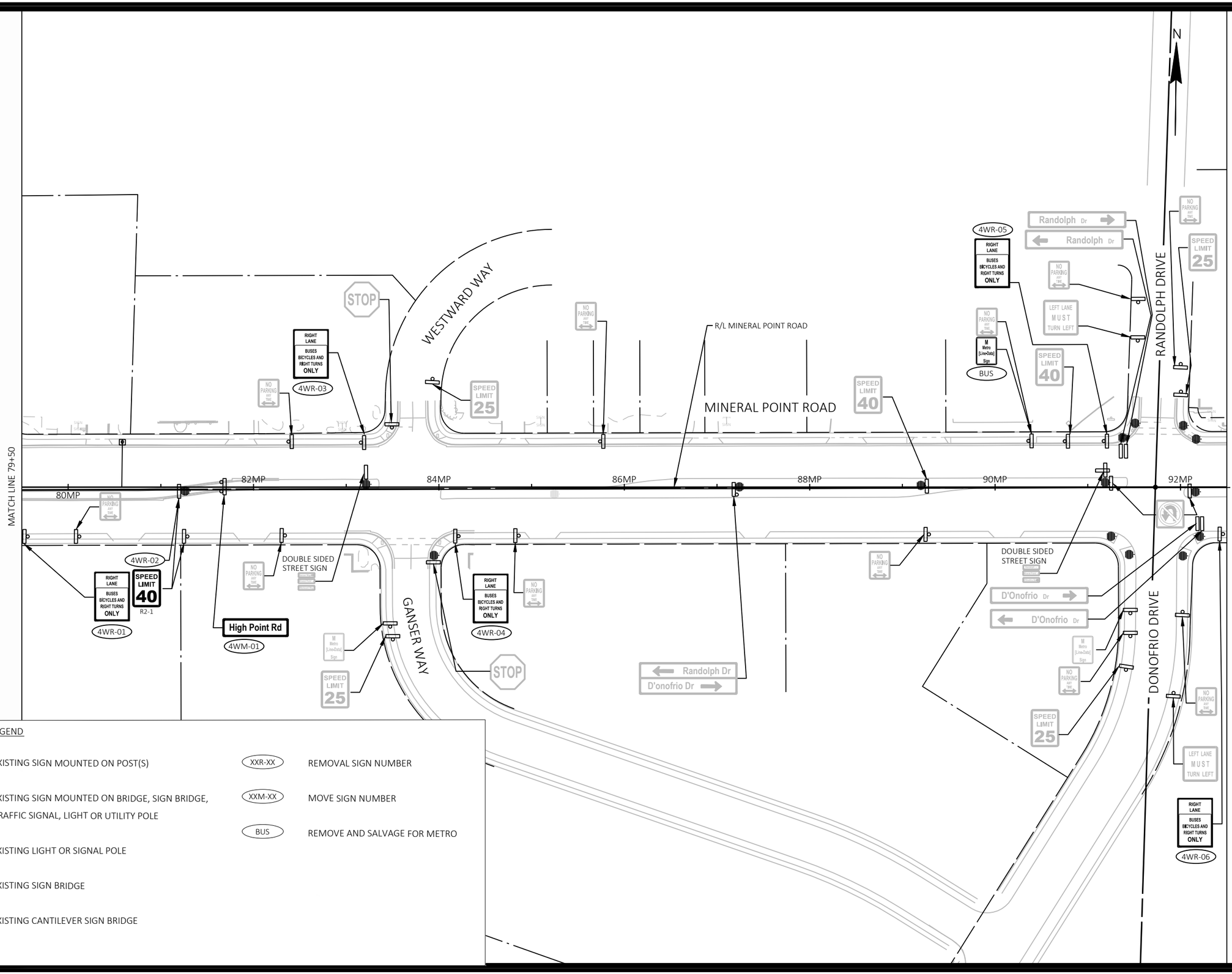


EXISTING SIGNING LEGEND

- EXISTING SIGN MOUNTED ON POST(S)
- EXISTING SIGN MOUNTED ON BRIDGE, SIGN BRIDGE, TRAFFIC SIGNAL, LIGHT OR UTILITY POLE
- EXISTING LIGHT OR SIGNAL POLE
- EXISTING SIGN BRIDGE
- EXISTING CANTILEVER SIGN BRIDGE
- XXR-XX — REMOVAL SIGN NUMBER
- XXM-XX — MOVE SIGN NUMBER
- BUS — REMOVE AND SALVAGE FOR METRO

| MARK | REVISION | DATE | BY |
|---|---|---|---|

Designed By: KL ENG | Date: 2022-07-08 | Scale: 1"=100 FT
60631225P

60631225P

CITY OF MADISON, DANE COUNTY, WI

CONTRACT NO: 60631225C

EXISTING SIGNING & SIGN REMOVALS

BUS RAPID TRANSIT

**CITY OF MADISON**

60631225P

SR-4W

FILE NAME : G:\AECOM\20063-000 MADISON BRT\CIVIL 3D\SHEETSOTHERWEST\023202-PSEXREM.DWG
LAYOUT NAME - MP02-4W
LAST PLOT DATE - 2022-07-08

N

WESTFIELD ROAD

MINERAL POINT ROAD

11.0'

MATCH LINE 92+50

MATCH LINE 105+50

94MP

96MP

98MP

100MP

102MP

104MP

R/L MINERAL POINT ROAD

5WR-01

RIGHT LANE
BUSES BICYCLES AND RIGHT TURNS ONLY

STOP

NO PARKING ANY TIME

SPEED LIMIT 40

BIKE ROUTE ENDS

LEFT LANE MUST TURN LEFT

5WR-03

RIGHT LANE
BUSES BICYCLES AND RIGHT TURNS ONLY

s Westfield Rd

M Metro [Line-Outs] Sign

BUS

5WR-04

R3-4

D'onofrio Dr

Randolph Dr

5WR-02

RIGHT LANE
BUSES BICYCLES AND RIGHT TURNS ONLY

Westfield Rd

DOUBLE SIDED STREET SIGNS

5WR-05

W12-1D

LEFT LANE MUST TURN LEFT

s Westfield Rd

5WR-06

RIGHT LANE
BUSES BICYCLES AND RIGHT TURNS ONLY

EXISTING SIGNING LEGEND

- EXISTING SIGN MOUNTED ON POST(S)
- EXISTING SIGN MOUNTED ON BRIDGE, SIGN BRIDGE, TRAFFIC SIGNAL, LIGHT OR UTILITY POLE
- EXISTING LIGHT OR SIGNAL POLE
- EXISTING SIGN BRIDGE
- EXISTING CANTILEVER SIGN BRIDGE

XXR-XX — REMOVAL SIGN NUMBER

XXM-XX — MOVE SIGN NUMBER

BUS — REMOVE AND SALVAGE FOR METRO

| MARK | REVISION | DATE | BY |
|---|---|---|---|
| | | | |

Designed By: KL ENG
Date: 2022-07-08
Scale: 1"=100 FT
60631225P

60631225P

CITY OF MADISON, DANE COUNTY, WI

CONTRACT NO: 60631225C

EXISTING SIGNING & SIGN REMOVALS

BUS RAPID TRANSIT

**CITY OF MADISON**

60631225P

SR-5W

FILE NAME : G:\AECOM\20063-000 MADISON BRT\CIVIL 3D\SHEETSOTHER\WEST\023202-PSEXREM.DWG
LAYOUT NAME - MPD3-5W
LAST PLOT DATE - 2022-07-08

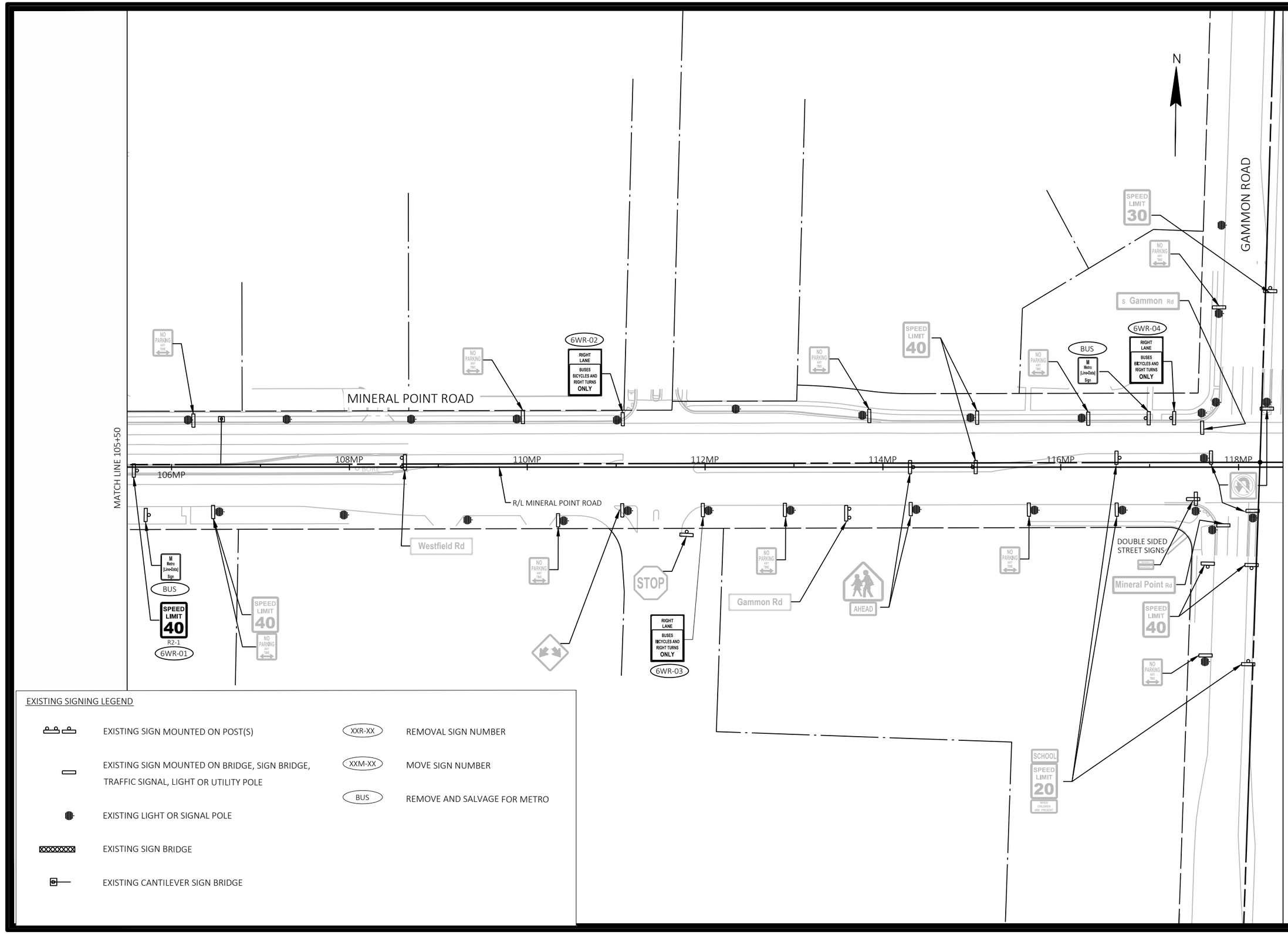


EXISTING SIGNING LEGEND

- EXISTING SIGN MOUNTED ON POST(S)
- EXISTING SIGN MOUNTED ON BRIDGE, SIGN BRIDGE, TRAFFIC SIGNAL, LIGHT OR UTILITY POLE
- EXISTING LIGHT OR SIGNAL POLE
- EXISTING SIGN BRIDGE
- EXISTING CANTILEVER SIGN BRIDGE
- XXR-XX — REMOVAL SIGN NUMBER
- XXM-XX — MOVE SIGN NUMBER
- BUS — REMOVE AND SALVAGE FOR METRO

| MARK | REVISION | DATE | BY |
|---|---|---|---|

Designed By: KL ENG | Date: 2022-07-08 | Scale: 1"=100 FT

60631225P

CITY OF MADISON, DANE COUNTY, WI

CONTRACT NO: 60631225C

EXISTING SIGNING & SIGN REMOVALS

BUS RAPID TRANSIT

**CITY OF MADISON**

60631225P

SR-6W

FILE NAME : G:\AECOM\20063-000 MADISON BRT\CIVIL 3D\SHEETSOTHER\WEST\023202-PSEXREM.DWG
LAYOUT NAME - MP04-6W
LAST PLOT DATE - 2022-07-08

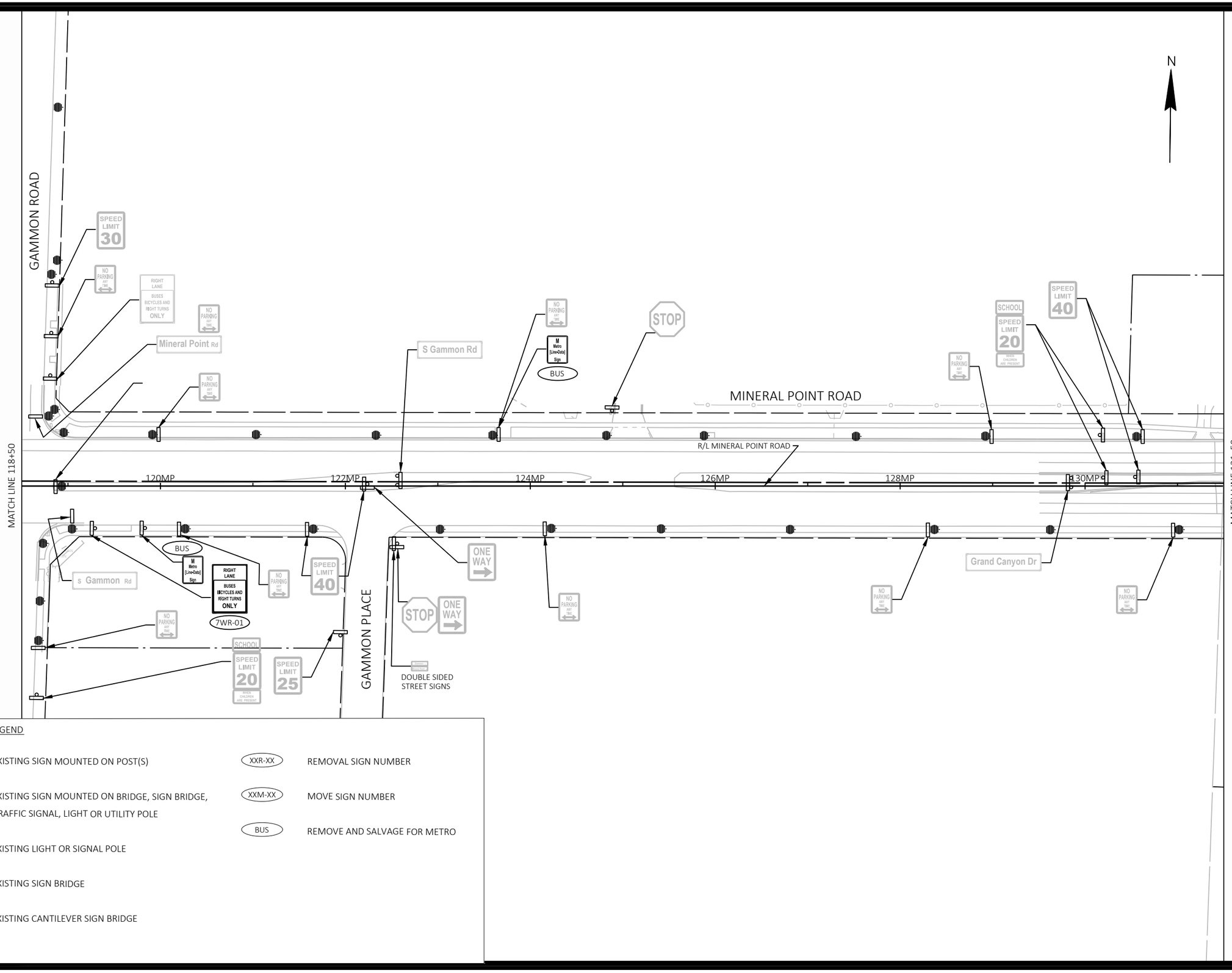


EXISTING SIGNING LEGEND

- EXISTING SIGN MOUNTED ON POST(S)
- EXISTING SIGN MOUNTED ON BRIDGE, SIGN BRIDGE, TRAFFIC SIGNAL, LIGHT OR UTILITY POLE
- EXISTING LIGHT OR SIGNAL POLE
- EXISTING SIGN BRIDGE
- EXISTING CANTILEVER SIGN BRIDGE
- XXR-XX — REMOVAL SIGN NUMBER
- XXM-XX — MOVE SIGN NUMBER
- BUS — REMOVE AND SALVAGE FOR METRO

| MARK | REVISION | DATE | BY |
|---|---|---|---|
| | | | |

Designed By: KL ENG | Date: 2022-07-08 | Scale: 1"=100 FT

60631225P

CITY OF MADISON, DANE COUNTY, WI

CONTRACT NO: 60631225C

EXISTING SIGNING & SIGN REMOVALS

BUS RAPID TRANSIT

**CITY OF MADISON**

60631225P

SR-7W

FILE NAME : G:\AECOM\20063-000 MADISON BRT\CIVIL 3D\SHEETS\OTHER\WEST\023 202-PSEXREM.DWG
LAYOUT NAME - MP05-7W
LAST PLOT DATE - 2022-07-08

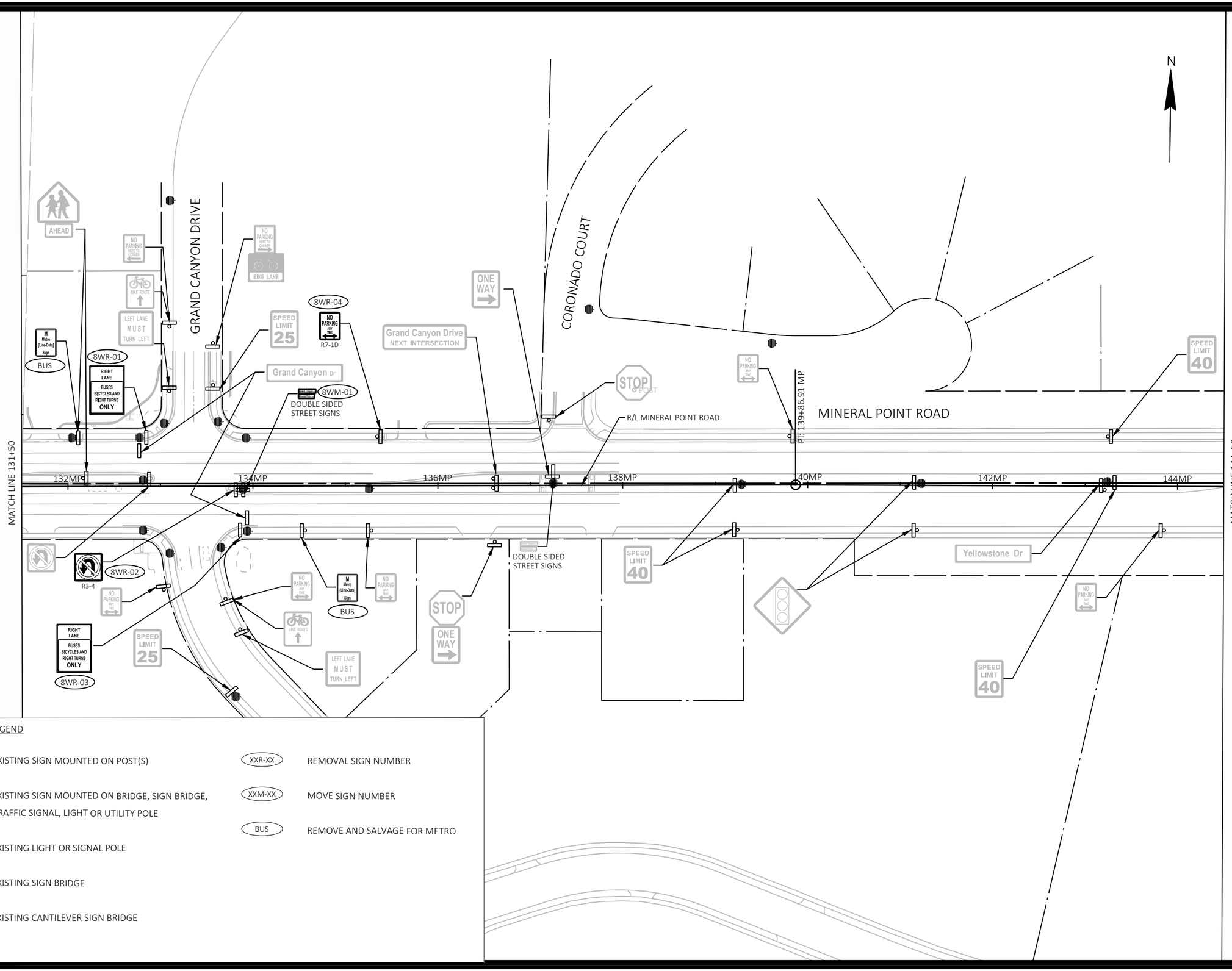


EXISTING SIGNING LEGEND

- EXISTING SIGN MOUNTED ON POST(S)
- EXISTING SIGN MOUNTED ON BRIDGE, SIGN BRIDGE, TRAFFIC SIGNAL, LIGHT OR UTILITY POLE
- EXISTING LIGHT OR SIGNAL POLE
- EXISTING SIGN BRIDGE
- EXISTING CANTILEVER SIGN BRIDGE
- XXR-XX — REMOVAL SIGN NUMBER
- XXM-XX — MOVE SIGN NUMBER
- BUS — REMOVE AND SALVAGE FOR METRO

| MARK | REVISION | DATE | BY |
|---|---|---|---|

Designed By: KL ENG | Date: 2022-07-08 | Scale: 1"=100 FT

60631225P

CITY OF MADISON, DANE COUNTY, WI

CONTRACT NO: 60631225C

EXISTING SIGNING & SIGN REMOVALS

BUS RAPID TRANSIT

**CITY OF MADISON**

60631225P

SR-8W

FILE NAME : G:\AECOM\20063-000 MADISON BRT\CIVIL 3D\SHEETSOTHER\WEST\023202-PSEXREM.DWG
LAYOUT NAME - MP06-8W
LAST PLOT DATE - 2022-07-08

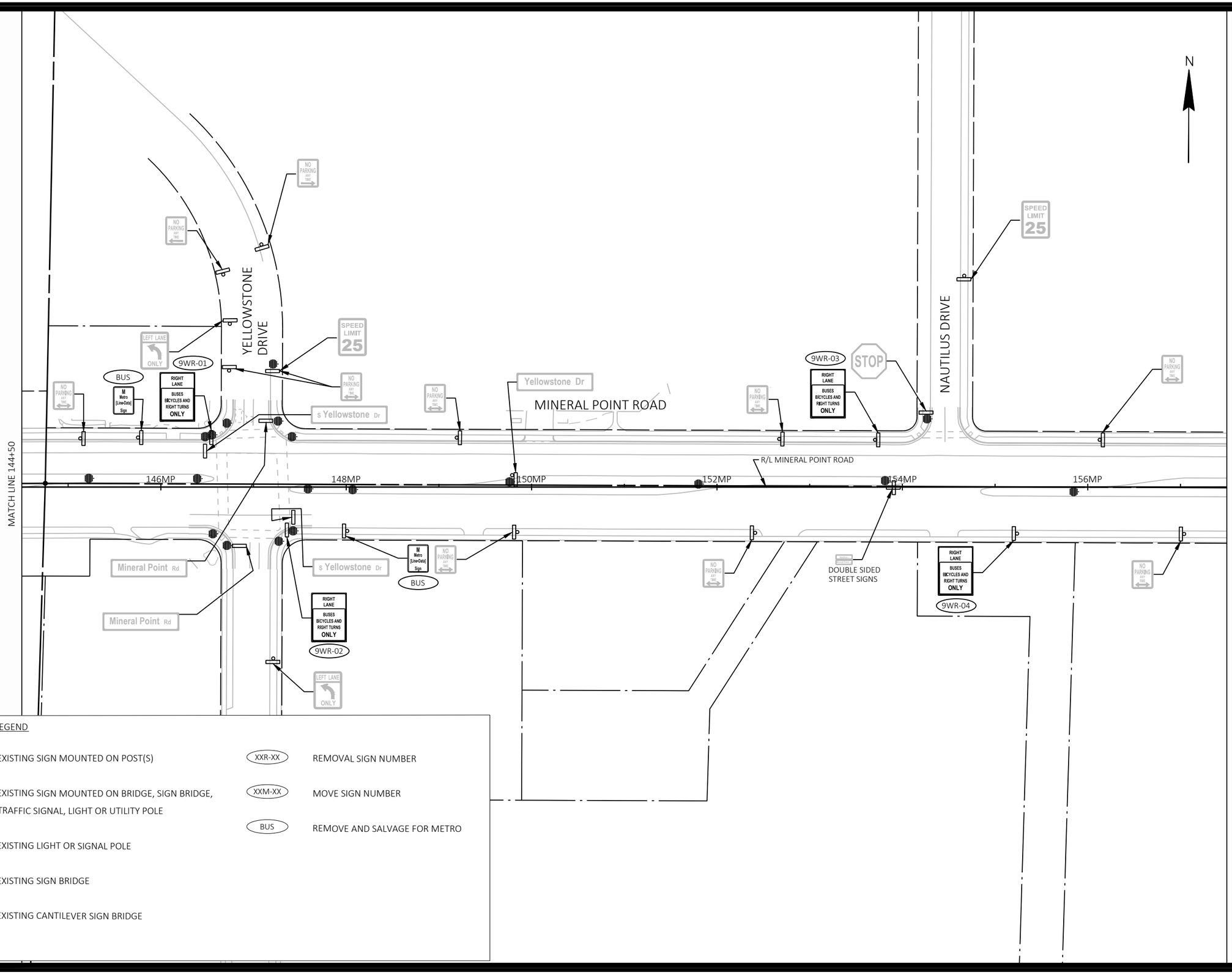


EXISTING SIGNING LEGEND

- EXISTING SIGN MOUNTED ON POST(S)
- EXISTING SIGN MOUNTED ON BRIDGE, SIGN BRIDGE, TRAFFIC SIGNAL, LIGHT OR UTILITY POLE
- EXISTING LIGHT OR SIGNAL POLE
- EXISTING SIGN BRIDGE
- EXISTING CANTILEVER SIGN BRIDGE
- XXR-XX — REMOVAL SIGN NUMBER
- XXM-XX — MOVE SIGN NUMBER
- BUS — REMOVE AND SALVAGE FOR METRO

| MARK | REVISION | DATE | BY |
|---|---|---|---|
| | | | |

Designed By: KL ENG | Date: 2022-07-08 | Scale: 1"=100 FT

60631225P

CITY OF MADISON, DANE COUNTY, WI

CONTRACT NO: 60631225C

EXISTING SIGNING & SIGN REMOVALS

BUS RAPID TRANSIT

**CITY OF MADISON**

60631225P

SR-9W

FILE NAME : G:\AECOM\20063-000 MADISON BRT\CIVIL 3D\SHEETS\OTHERWEST\023 202-PSEXREM.DWG
LAYOUT NAME - MP07-9W
LAST PLOT DATE - 2022-07-08

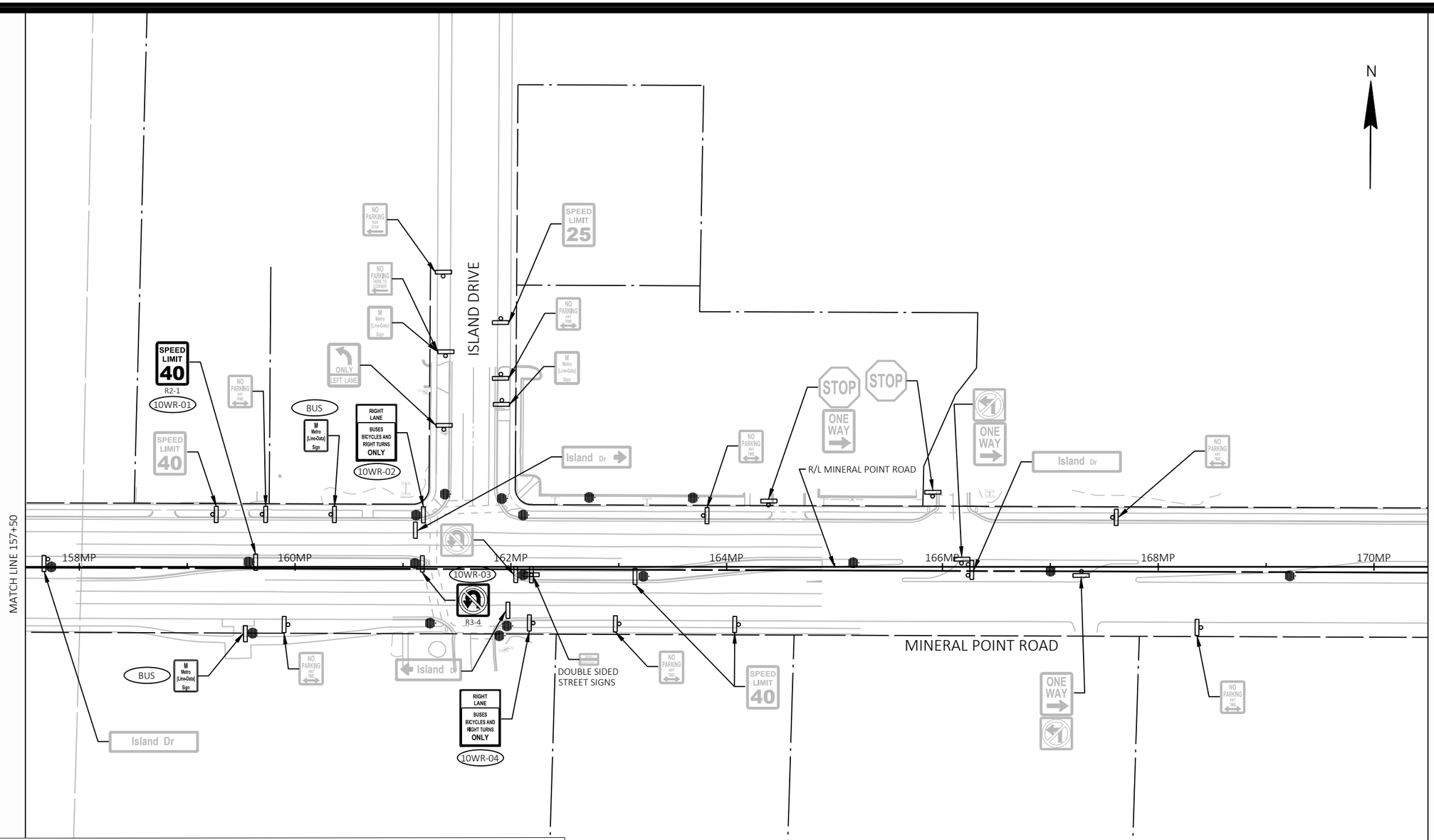


EXISTING SIGNING LEGEND

- EXISTING SIGN MOUNTED ON POST(S)
- EXISTING SIGN MOUNTED ON BRIDGE, SIGN BRIDGE, TRAFFIC SIGNAL, LIGHT OR UTILITY POLE
- EXISTING LIGHT OR SIGNAL POLE
- EXISTING SIGN BRIDGE
- EXISTING CANTILEVER SIGN BRIDGE
- (XXR-XX) REMOVAL SIGN NUMBER
- (XXM-XX) MOVE SIGN NUMBER
- (BUS) REMOVE AND SALVAGE FOR METRO

| MARK | REVISION | DATE | BY |
|---|---|---|---|
| Designed By: KL ENG | Date: 2022-07-08 | Scale: 1"=100 FT | |
| 60631225P | | | |

60631225P

CITY OF MADISON, DANE COUNTY, WI

CONTRACT NO: 60631225C

EXISTING SIGNING & SIGN REMOVALS

BUS RAPID TRANSIT

**CITY OF MADISON**

60631225P

SR-10W

FILE NAME : G:\AECOM\20063-000 MADISON BRT\CIVIL 3D\SHEETSOTHER\WEST\023202-PSEXREM.DWG
LAYOUT NAME - MP08-10W
LAST PLOT DATE - 2022-07-08

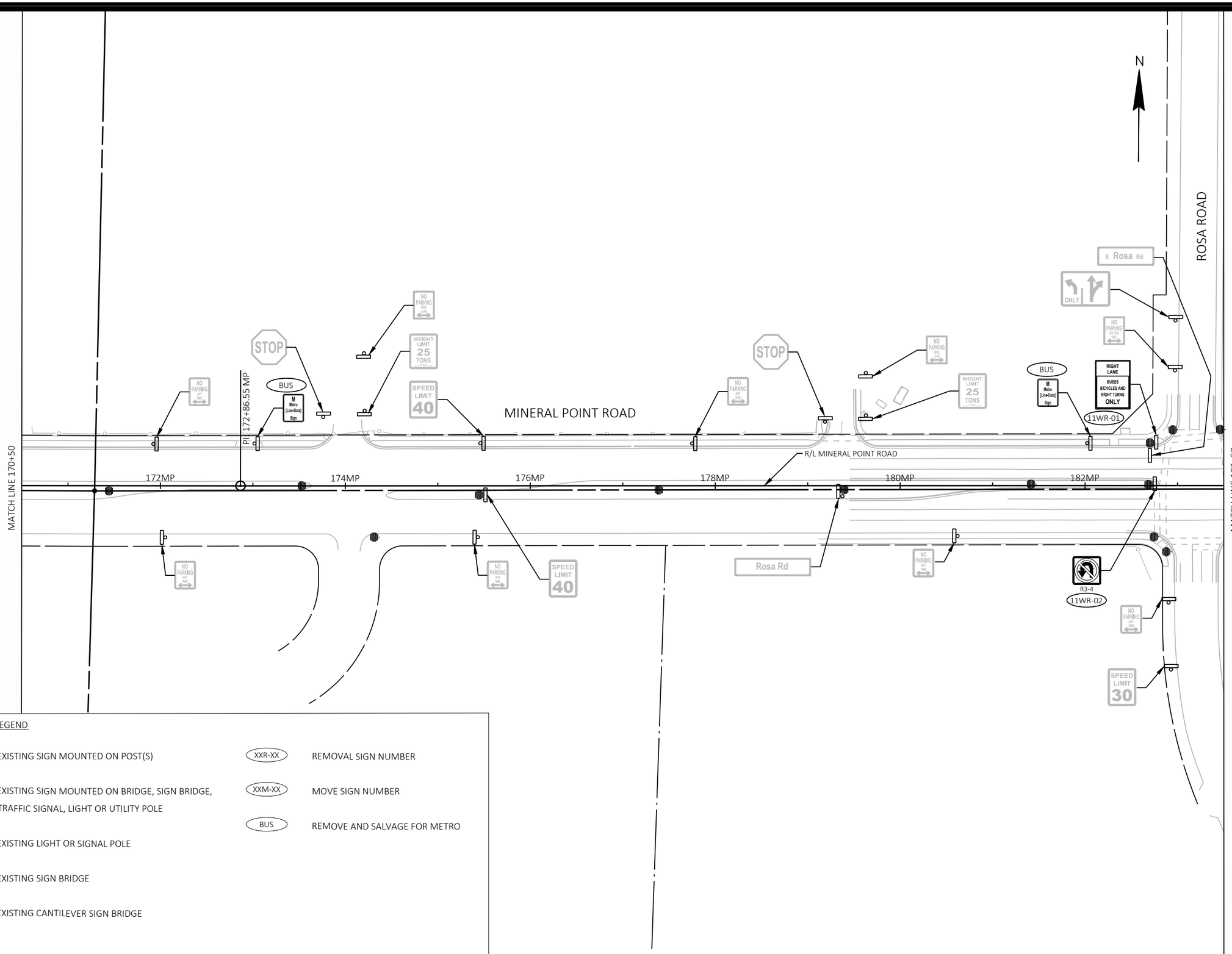


EXISTING SIGNING LEGEND

- EXISTING SIGN MOUNTED ON POST(S)
- EXISTING SIGN MOUNTED ON BRIDGE, SIGN BRIDGE, TRAFFIC SIGNAL, LIGHT OR UTILITY POLE
- EXISTING LIGHT OR SIGNAL POLE
- EXISTING SIGN BRIDGE
- EXISTING CANTILEVER SIGN BRIDGE
- XXR-XX — REMOVAL SIGN NUMBER
- XXM-XX — MOVE SIGN NUMBER
- BUS — REMOVE AND SALVAGE FOR METRO

| MARK | REVISION | DATE | BY |
|---|---|---|---|

Designed By: KL ENG | Date: 2022-07-08 | Scale: 1"=100 FT

60631225P

CITY OF MADISON, DANE COUNTY, WI

CONTRACT NO: 60631225C

EXISTING SIGNING & SIGN REMOVALS

BUS RAPID TRANSIT

**CITY OF MADISON**

60631225P

SR-11W

FILE NAME : G:\AECOM\20063-000 MADISON BRT\CIVIL 3D\SHEETSOTHER\WEST\023202-PSEXREM.DWG
LAYOUT NAME - MP09-11W
LAST PLOT DATE - 2022-07-08

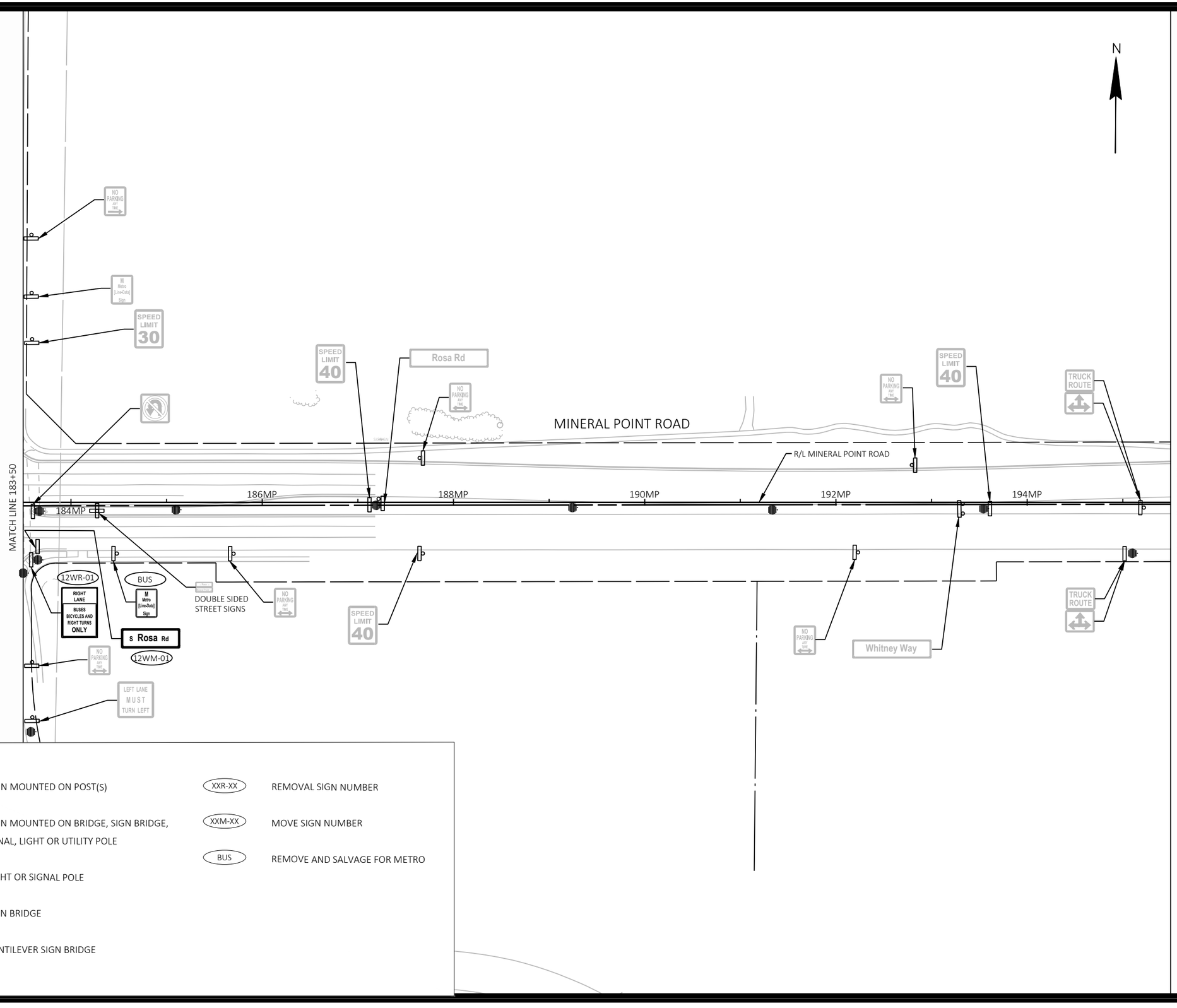


EXISTING SIGNING LEGEND

- EXISTING SIGN MOUNTED ON POST(S)
- EXISTING SIGN MOUNTED ON BRIDGE, SIGN BRIDGE, TRAFFIC SIGNAL, LIGHT OR UTILITY POLE
- EXISTING LIGHT OR SIGNAL POLE
- EXISTING SIGN BRIDGE
- EXISTING CANTILEVER SIGN BRIDGE
- XXR-XX — REMOVAL SIGN NUMBER
- XXM-XX — MOVE SIGN NUMBER
- BUS — REMOVE AND SALVAGE FOR METRO

| MARK | REVISION | DATE | BY |
|---|---|---|---|
| Designed By: KL ENG | Date: 2022-07-08 | Scale: 1"=100 FT | |
| 60631225P | | | |

60631225P

CITY OF MADISON, DANE COUNTY, WI

CONTRACT NO: 60631225C

EXISTING SIGNING & SIGN REMOVALS

BUS RAPID TRANSIT

**CITY OF MADISON**

60631225P

SR-12W

FILE NAME: G:\AECOM\20063-000 MADISON BRT\CIVIL 3D\SHEETSOTHER\WEST\023202-PSEXREM.DWG
LAYOUT NAME - MP10-12W
LAST PLOT DATE - 2022-07-08

Mineral Point and Whitney intersection design is pending. Details will be included in future submittals.

MATCHLINE 195+50

196MP

SPEED LIMIT 40

R/L MINERAL POINT ROAD

NO PARKING ANY TIME

INT ROAD

WHITNEY

PT: 25+67.63 WW

26WW

MATCH LINE 24+00

TRUCK ROUTE

13WM-03

202MP

RIGHT LANE

BUSES BICYCLES AND RIGHT TURNS ONLY

13WR-07

25

BIKE LANE

PC: 34+07.54 WW

34WW

36WW

Mineral Point Rd

MATCH LINE 37+00

204MP

EP: 204+80.53 MP

EXISTING SIGNING LEGEND

- EXISTING SIGN MOUNTED ON POST(S)
- EXISTING SIGN MOUNTED ON BRIDGE, SIGN BRIDGE, TRAFFIC SIGNAL, LIGHT OR UTILITY POLE
- EXISTING LIGHT OR SIGNAL POLE
- EXISTING SIGN BRIDGE
- EXISTING CANTILEVER SIGN BRIDGE

XXR-XX — REMOVAL SIGN NUMBER

XXM-XX — MOVE SIGN NUMBER

BUS — REMOVE AND SALVAGE FOR METRO

| MARK | REVISION | DATE | BY |
|---|---|---|---|
| Designed By: KL ENG | Date: 2022-07-08 | Scale: 1"=100 FT | |
| 60631225P | | | |

60631225P

CITY OF MADISON, DANE COUNTY, WI

CONTRACT NO: 60631225C

EXISTING SIGNING & SIGN REMOVALS

BUS RAPID TRANSIT

CITY OF MADISON

60631225P

SR-13W

FILE NAME : G:\AECOM\20063-000 MADISON BRT\CIVIL 3D\SHEETSOTHER\WEST\023202-PSEXREM.DWG

LAYOUT NAME - WW3-13W

LAST PLOT DATE - 2022-07-08

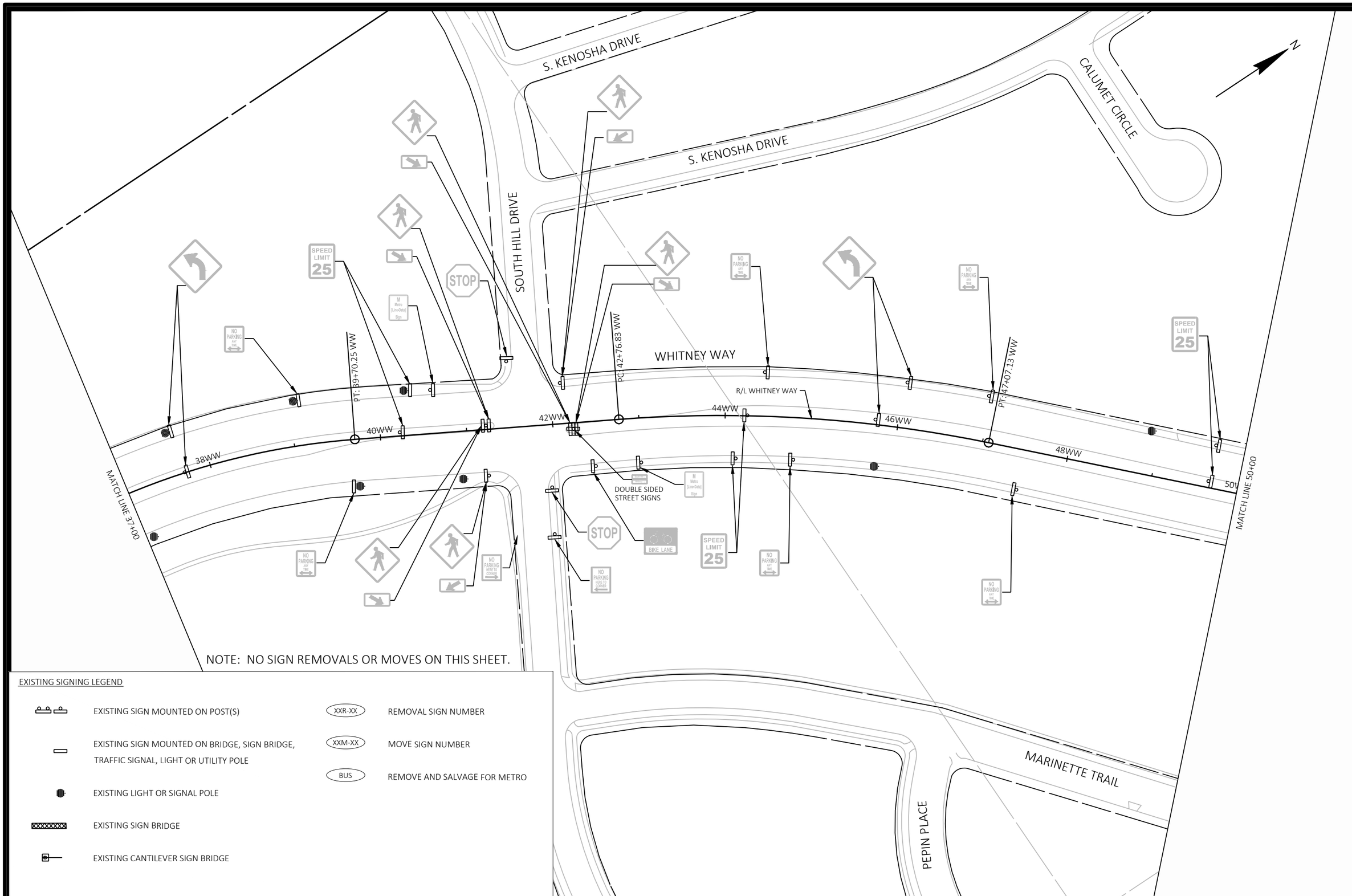


NOTE: NO SIGN REMOVALS OR MOVES ON THIS SHEET.

EXISTING SIGNING LEGEND

- EXISTING SIGN MOUNTED ON POST(S)
- EXISTING SIGN MOUNTED ON BRIDGE, SIGN BRIDGE, TRAFFIC SIGNAL, LIGHT OR UTILITY POLE
- EXISTING LIGHT OR SIGNAL POLE
- EXISTING SIGN BRIDGE
- EXISTING CANTILEVER SIGN BRIDGE
- XXR-XX — REMOVAL SIGN NUMBER
- XXM-XX — MOVE SIGN NUMBER
- BUS — REMOVE AND SALVAGE FOR METRO

| MARK | REVISION | DATE | BY |
|---|---|---|---|

Designed By: KL ENG | Date: 2022-07-08 | Scale: 1"=100 FT

60631225P

CITY OF MADISON, DANE COUNTY, WI

CONTRACT NO: 60631225C

EXISTING SIGNING & SIGN REMOVALS

BUS RAPID TRANSIT

**CITY OF MADISON**

60631225P

SR-14W

FILE NAME : G:\AECOM\20063-000 MADISON BRT\CIVIL 3D\SHEETSOTHER\WEST\023202-PSEXREM.DWG
LAYOUT NAME - WW4-14W
LAST PLOT DATE - 2022-07-08

EXISTING SIGNING LEGEND

- EXISTING SIGN MOUNTED ON POST(S)
- EXISTING SIGN MOUNTED ON BRIDGE, SIGN BRIDGE, TRAFFIC SIGNAL, LIGHT OR UTILITY POLE
- EXISTING LIGHT OR SIGNAL POLE
- EXISTING SIGN BRIDGE
- EXISTING CANTILEVER SIGN BRIDGE
- XXR-XX — REMOVAL SIGN NUMBER
- XXM-XX — MOVE SIGN NUMBER
- BUS — REMOVE AND SALVAGE FOR METRO

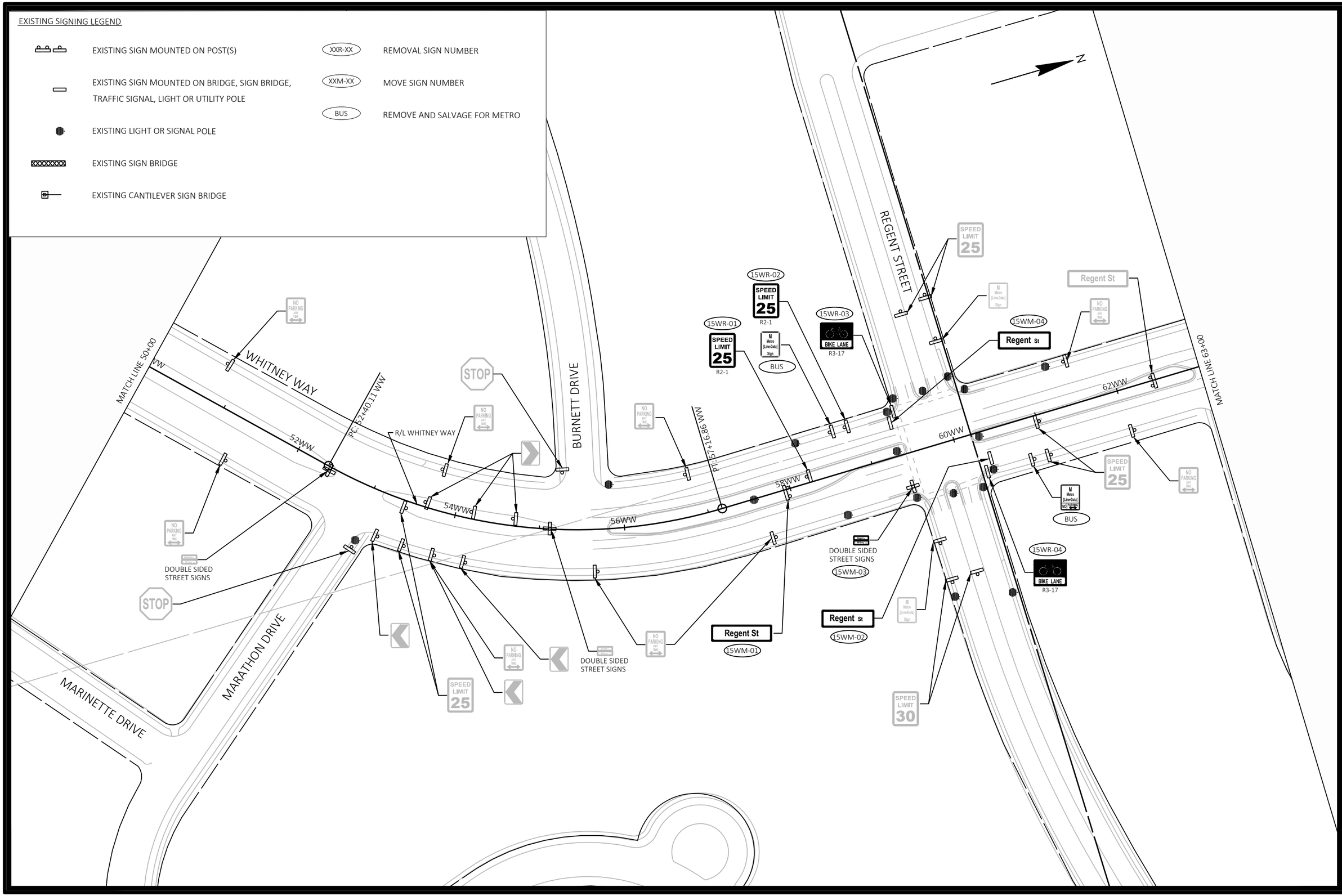


60631225P

CITY OF MADISON, DANE COUNTY, WI

CONTRACT NO: 60631225C

EXISTING SIGNING & SIGN REMOVALS

BUS RAPID TRANSIT

**CITY OF MADISON**

| MARK | REVISION | Date: 2022-07-08 | Designed By: KL ENG | 60631225P | Scale: 1"=100 FT | DATE | BY |
|---|---|---|---|---|---|---|---|

60631225P

SR-15W

FILE NAME : G:\AECOM\20063-000 MADISON BRT\CIVIL 3D\SHEETSOTHER\WEST\023202-PSEXREM.DWG
LAYOUT NAME - WW5-15W
LAST PLOT DATE - 2022-07-08

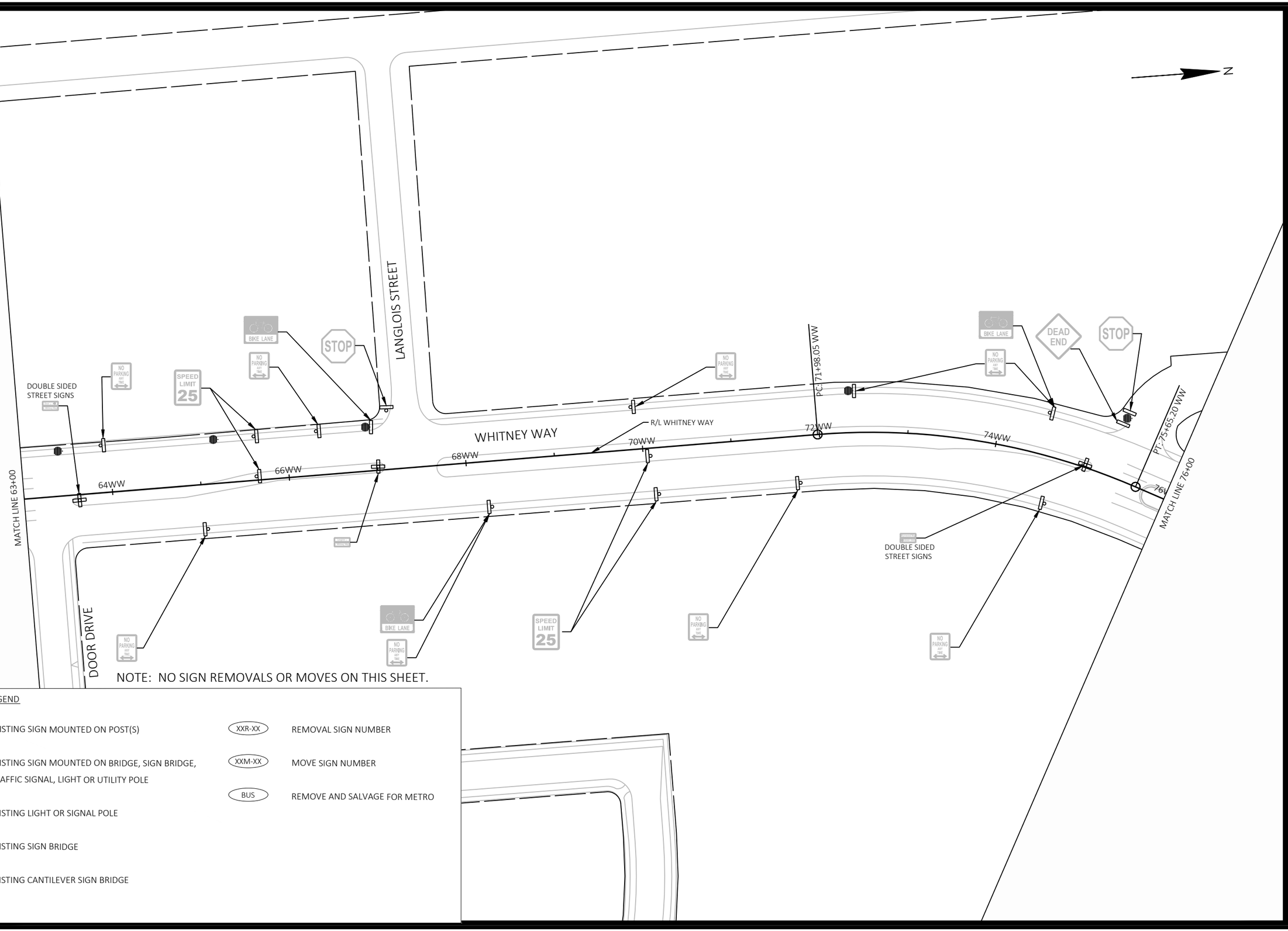


NOTE: NO SIGN REMOVALS OR MOVES ON THIS SHEET.

EXISTING SIGNING LEGEND

- EXISTING SIGN MOUNTED ON POST(S)
- EXISTING SIGN MOUNTED ON BRIDGE, SIGN BRIDGE, TRAFFIC SIGNAL, LIGHT OR UTILITY POLE
- EXISTING LIGHT OR SIGNAL POLE
- EXISTING SIGN BRIDGE
- EXISTING CANTILEVER SIGN BRIDGE
- XXR-XX — REMOVAL SIGN NUMBER
- XXM-XX — MOVE SIGN NUMBER
- BUS — REMOVE AND SALVAGE FOR METRO

| MARK | REVISION | DATE | BY |
|---|---|---|---|
| Designed By: KL ENG | Date: 2022-07-08 | Scale: 1"=100 FT | |
| 60631225P | | | |

60631225P

CITY OF MADISON, DANE COUNTY, WI

CONTRACT NO: 60631225C

EXISTING SIGNING & SIGN REMOVALS

BUS RAPID TRANSIT

**CITY OF MADISON**

60631225P

SR-16W

FILE NAME : G:\AECOM\20063-000 MADISON BRT\CIVIL 3D\SHEETSOTHER\WEST\023202-PSEXREM.DWG
LAYOUT NAME - WW6-16W
LAST PLOT DATE - 2022-07-08

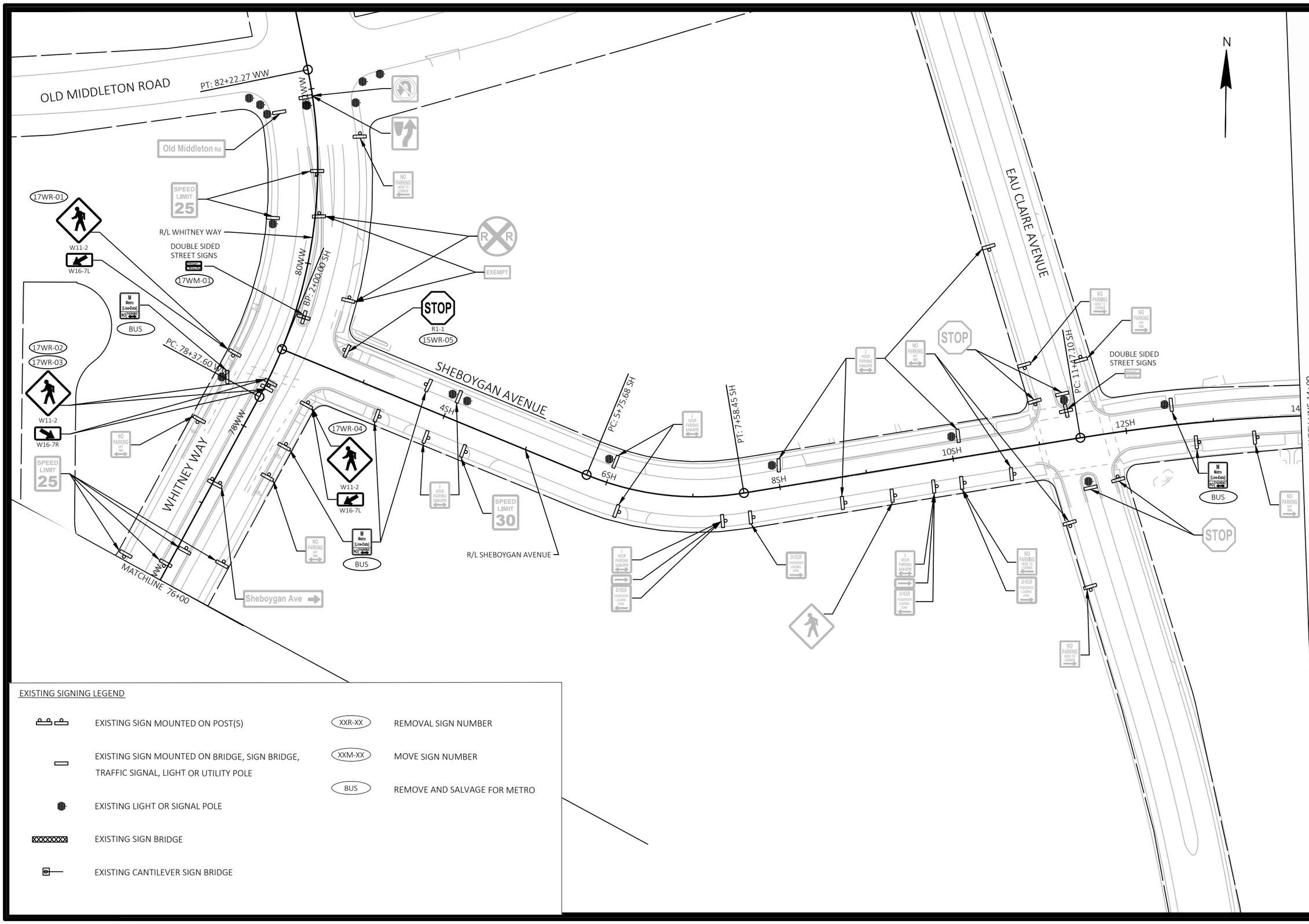


EXISTING SIGNING LEGEND

- EXISTING SIGN MOUNTED ON POST(S)
- EXISTING SIGN MOUNTED ON BRIDGE, SIGN BRIDGE, TRAFFIC SIGNAL, LIGHT OR UTILITY POLE
- EXISTING LIGHT OR SIGNAL POLE
- EXISTING SIGN BRIDGE
- EXISTING CANTILEVER SIGN BRIDGE
- XXR-XX — REMOVAL SIGN NUMBER
- XXM-XX — MOVE SIGN NUMBER
- BUS — REMOVE AND SALVAGE FOR METRO

| MARK | REVISION | DATE | BY |
|---|---|---|---|

Designed By: KL ENG | Date: 2022-07-08 | Scale: 1"=100 FT

60631225P

CITY OF MADISON, DANE COUNTY, WI

CONTRACT NO: 60631225C

EXISTING SIGNING & SIGN REMOVALS

BUS RAPID TRANSIT

**CITY OF MADISON**

60631225P

SR-17W

FILE NAME : G:\AECOM\20063-000 MADISON BRT\CIVIL 3D\SHEETS\OTHER\WEST\023202-PSEXREM.DWG
LAYOUT NAME - SH1-17W
LAST PLOT DATE - 2022-07-08

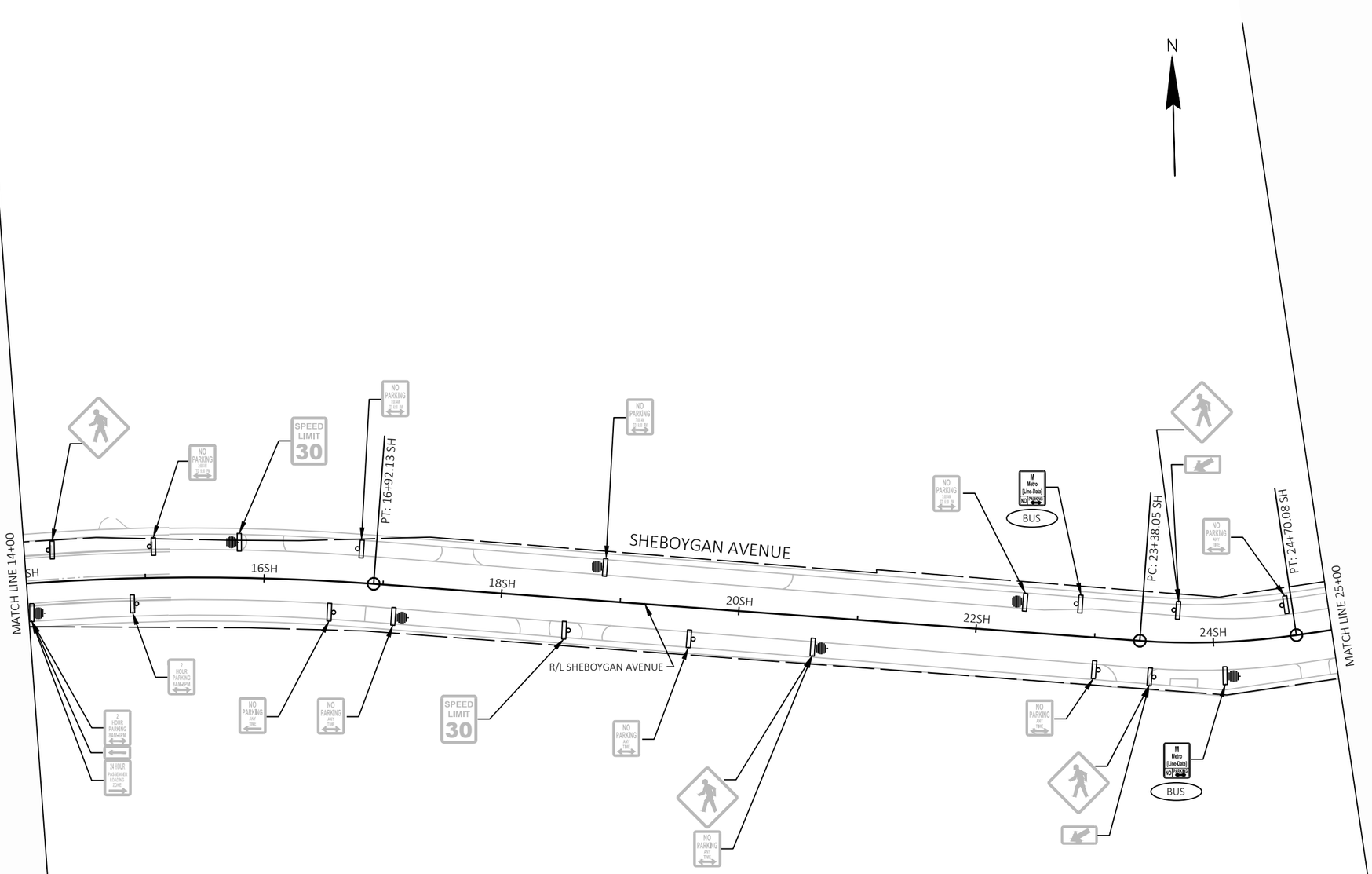


EXISTING SIGNING LEGEND

- EXISTING SIGN MOUNTED ON POST(S)
- EXISTING SIGN MOUNTED ON BRIDGE, SIGN BRIDGE, TRAFFIC SIGNAL, LIGHT OR UTILITY POLE
- EXISTING LIGHT OR SIGNAL POLE
- EXISTING SIGN BRIDGE
- EXISTING CANTILEVER SIGN BRIDGE

(XXR-XX) REMOVAL SIGN NUMBER

(XXM-XX) MOVE SIGN NUMBER

(BUS) REMOVE AND SALVAGE FOR METRO

| MARK | REVISION | DATE | BY |
|---|---|---|---|
| | | | |

Designed By: KL ENG
Date: 2022-07-08
60631225P
Scale: 1"=100 FT

60631225P

CITY OF MADISON, DANE COUNTY, WI

CONTRACT NO: 60631225C

EXISTING SIGNING & SIGN REMOVALS

BUS RAPID TRANSIT

**CITY OF MADISON**

60631225P

SR-18W

FILE NAME : G:\AECOM\20063-000 MADISON BRT\CIVIL 3D\SHEETSOTHERWEST\023202-PSEXREM.DWG
LAYOUT NAME - SH2-18W
LAST PLOT DATE - 2022-07-08

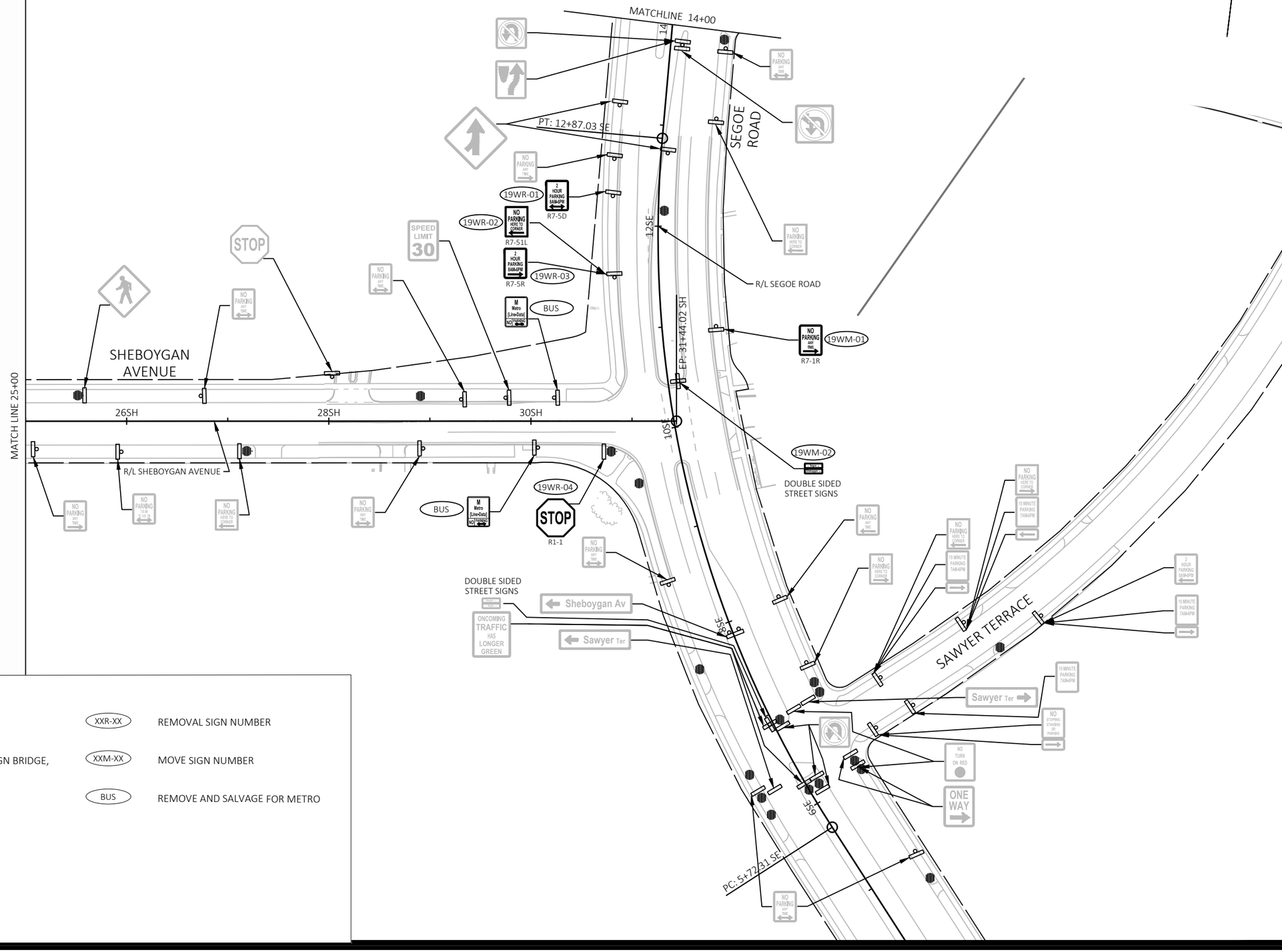


EXISTING SIGNING LEGEND

- EXISTING SIGN MOUNTED ON POST(S)
- EXISTING SIGN MOUNTED ON BRIDGE, SIGN BRIDGE, TRAFFIC SIGNAL, LIGHT OR UTILITY POLE
- EXISTING LIGHT OR SIGNAL POLE
- EXISTING SIGN BRIDGE
- EXISTING CANTILEVER SIGN BRIDGE

XXR-XX — REMOVAL SIGN NUMBER

XXM-XX — MOVE SIGN NUMBER

BUS — REMOVE AND SALVAGE FOR METRO

| MARK | REVISION | DATE | BY |
|---|---|---|---|
| Designed By: KL ENG | Date: 2022-07-08 | Scale: 1"=100 FT | |
| 60631225P | | | |

60631225P

CITY OF MADISON, DANE COUNTY, WI

CONTRACT NO: 60631225C

EXISTING SIGNING & SIGN REMOVALS

BUS RAPID TRANSIT

CITY OF MADISON

60631225P

SR-19W

FILE NAME : G:\AECOM\20063-000 MADISON BRT\CIVIL 3D\SHEETSOTHER\WEST\023202-PSEXREM.DWG
LAYOUT NAME - SH3-19W
LAST PLOT DATE - 2022-07-08

EXISTING SIGNING LEGEND

- EXISTING SIGN MOUNTED ON POST(S)
- EXISTING SIGN MOUNTED ON BRIDGE, SIGN BRIDGE, TRAFFIC SIGNAL, LIGHT OR UTILITY POLE
- EXISTING LIGHT OR SIGNAL POLE
- EXISTING SIGN BRIDGE
- EXISTING CANTILEVER SIGN BRIDGE
- XXR-XX — REMOVAL SIGN NUMBER
- XXM-XX — MOVE SIGN NUMBER
- BUS — REMOVE AND SALVAGE FOR METRO

N

MAPLE TERRACE

DOUBLE SIDED STREET SIGNS

STOP

BEGIN LEFT TURN LANE

N Segoe Rd

BUS

M Metro [Line-Data] NO STOPPING

NO STOPPING STANDING PARKING

UNIVERSITY AVENUE

EP: 18+36.64 SE

300UC

302UC

304UC

306UC

308UC

310UC

R/L UNIVERSITY AVENUE

MATCH LINE 311+00

18SE

SEGOE ROAD

16SE

14SE

NO PARKING ANY TIME

CAPITOL BUILDING DOWNTOWN

DOUBLE SIDED STREET SIGNS

SPEED LIMIT 35

RIGHT LANE MUST TURN RIGHT

R3-7R

20WR-01

LEFT TURN LANE

R3-20L

UW BUILDING UW CAMPUS

DOUBLE SIDED STREET SIGNS

DO NOT ENTER

ONE WAY

R/L SEGOE ROAD

ONLY

ONLY

DOUBLE SIDED STREET SIGNS

FREY STREET

ONE WAY

MATCHLINE 14+00

H

KEEP RIGHT

STOP

HILLDALE WAY

PRIVATE SMALL STOP AHEAD SIGN

| MARK | REVISION | DATE | BY |
|---|---|---|---|
| Designed By: KL ENG | Date: 2022-07-08 | Scale: 1"=100 FT | |
| 60631225P | | | |

60631225P

CITY OF MADISON, DANE COUNTY, WI

CONTRACT NO: 60631225C

EXISTING SIGNING & SIGN REMOVALS

BUS RAPID TRANSIT

**CITY OF MADISON**

60631225P

SR-20W

FILE NAME : G:\AECOM\20063-000 MADISON BRT\CIVIL 3D\SHEETSOTHER\WEST\023202-PSEXREM.DWG
LAYOUT NAME - UC1-20W
LAST PLOT DATE - 2022-07-08

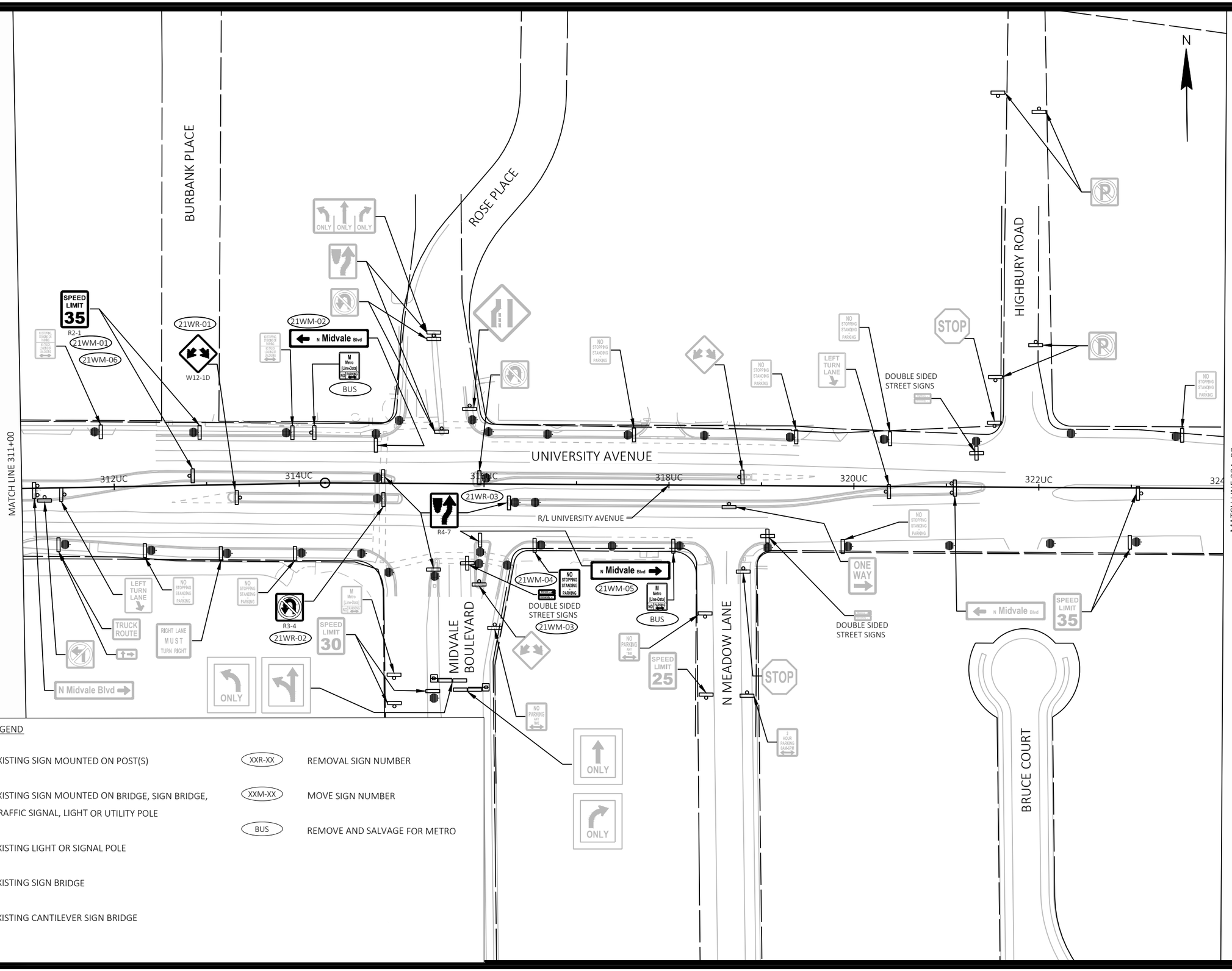


EXISTING SIGNING LEGEND

- EXISTING SIGN MOUNTED ON POST(S)
- EXISTING SIGN MOUNTED ON BRIDGE, SIGN BRIDGE, TRAFFIC SIGNAL, LIGHT OR UTILITY POLE
- EXISTING LIGHT OR SIGNAL POLE
- EXISTING SIGN BRIDGE
- EXISTING CANTILEVER SIGN BRIDGE

- XXR-XX — REMOVAL SIGN NUMBER
- XXM-XX — MOVE SIGN NUMBER
- BUS — REMOVE AND SALVAGE FOR METRO

| MARK | REVISION | DATE | BY |
|---|---|---|---|
| | | | |

Designed By: KL ENG
Date: 2022-07-08
60631225P
Scale: 1"=100 FT

60631225P

CITY OF MADISON, DANE COUNTY, WI

CONTRACT NO: 60631225C

EXISTING SIGNING & SIGN REMOVALS

BUS RAPID TRANSIT

**CITY OF MADISON**

60631225P

SR-21W

FILE NAME : G:\AECOM\20063-000 MADISON BRT\CIVIL 3D\SHEETSOTHER\WEST\023202-PSEXREM.DWG
LAYOUT NAME - UC2-21W
LAST PLOT DATE - 2022-07-08

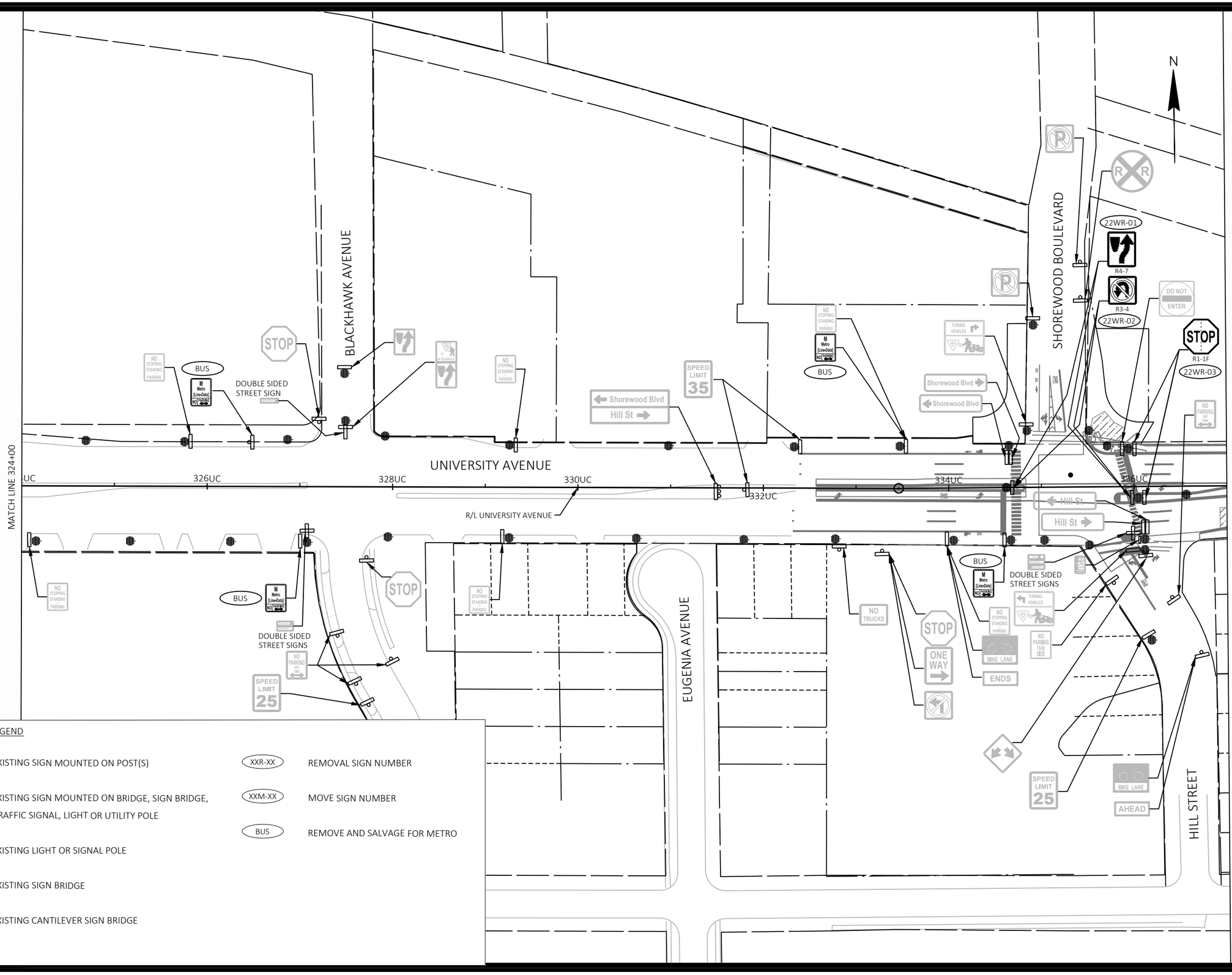


EXISTING SIGNING LEGEND

- EXISTING SIGN MOUNTED ON POST(S)
- EXISTING SIGN MOUNTED ON BRIDGE, SIGN BRIDGE, TRAFFIC SIGNAL, LIGHT OR UTILITY POLE
- EXISTING LIGHT OR SIGNAL POLE
- EXISTING SIGN BRIDGE
- EXISTING CANTILEVER SIGN BRIDGE
- XXR-XX — REMOVAL SIGN NUMBER
- XXM-XX — MOVE SIGN NUMBER
- BUS — REMOVE AND SALVAGE FOR METRO

| MARK | REVISION | DATE | BY |
|---|---|---|---|

Designed By: KL ENG | Date: 2022-07-08 | Scale: 1"=100 FT

60631225P

CITY OF MADISON, DANE COUNTY, WI

CONTRACT NO: 60631225C

EXISTING SIGNING & SIGN REMOVALS

BUS RAPID TRANSIT

**CITY OF MADISON**

60631225P

SR-22W

FILE NAME : G:\AECOM\20063-000 MADISON BRT\CIVIL 3D\SHEETSOTHERWEST\023202-PSEXREM.DWG
LAYOUT NAME - UC3.22W
LAST PLOT DATE - 2022-07-08

WISCONSIN AND SOUTHERN RAILROAD

UNIVERSITY AVENUE

R/L UNIVERSITY AVENUE

MARSHALL COURT

SCHMITT PLACE

HARVEY STREET

RIDGE STREET

MATCH LINE 337+00

MATCH LINE 350+00

338UC

340UC

342UC

344UC

346UC

348UC

WRONG WAY

SPEED LIMIT 30

SPEED LIMIT 25

DOUBLE SIDED STREET SIGNS

DO NOT ENTER

ONE WAY

NO STOPPING STANDING PARKING

STOP

LEFT TURN YIELD ON FLASHING YELLOW ARROW

BUS

Marshall Ct
M1-94H

Ridge St
M1-94H

23WR-01
BEGIN LEFT TURN LANE
R3-20L

BEGIN LEFT TURN LANE

UW & VA Hospitals ENTRANCES RIGHT LANE

UW & VA EMERGENCY LEFT LANE

Children's Hospital LEFT LANE

NO TURN ON RED ARROW
R10-11T(MOD)

NO PARKING HERE TO CORNER

NO PARKING ANY TIME

## EXISTING SIGNING LEGEND

- EXISTING SIGN MOUNTED ON POST(S)
- EXISTING SIGN MOUNTED ON BRIDGE, SIGN BRIDGE, TRAFFIC SIGNAL, LIGHT OR UTILITY POLE
- EXISTING LIGHT OR SIGNAL POLE
- EXISTING SIGN BRIDGE
- EXISTING CANTILEVER SIGN BRIDGE
- XXR-XX — REMOVAL SIGN NUMBER
- XXM-XX — MOVE SIGN NUMBER
- BUS — REMOVE AND SALVAGE FOR METRO

| MARK | REVISION | DATE | BY |
|---|---|---|---|
| | | | |

Designed By: KL ENG
Date: 2022-07-08
60631225P
Scale: 1"=100 FT

60631225P

CITY OF MADISON, DANE COUNTY, WI

CONTRACT NO: 60631225C

EXISTING SIGNING & SIGN REMOVALS

BUS RAPID TRANSIT

**CITY OF MADISON**

60631225P

SR-23W

FILE NAME : G:\AECOM\20063-000 MADISON BRT\CIVIL 3D\SHEETSOTHERWEST\023202-PSEXREM.DWG
LAYOUT NAME - UC4-23W
LAST PLOT DATE - 2022-07-08

University Ave updated design is pending. Details will be included in future submittals.

MARSHALL COURT

OVERLOOK TERRACE

UNIVERSITY BAY DRIVE

MARSHALL AVENUE

MATCH LINE 350+00

MATCH LINE 363+00

EXISTING SIGNING LEGEND

- EXISTING SIGN MOUNTED ON POST(S)
- EXISTING SIGN MOUNTED ON BRIDGE, SIGN BRIDGE, TRAFFIC SIGNAL, LIGHT OR UTILITY POLE
- EXISTING LIGHT OR SIGNAL POLE
- EXISTING SIGN BRIDGE
- EXISTING CANTILEVER SIGN BRIDGE
- XXR-XX — REMOVAL SIGN NUMBER
- XXM-XX — MOVE SIGN NUMBER
- BUS — REMOVE AND SALVAGE FOR METRO

| MARK | REVISION | DATE | BY |
|---|---|---|---|

Designed By: KL ENG | Date: 2022-07-08 | Scale: 1"=100 FT

60631225P

CITY OF MADISON, DANE COUNTY, WI

CONTRACT NO: 60631225C

EXISTING SIGNING & SIGN REMOVALS

BUS RAPID TRANSIT

**CITY OF MADISON**

60631225P

SR-24W

FILE NAME : G:\AECOM\20063-000 MADISON BRT\CIVIL 3D\SHEETSOTHER\WEST\023202-PSEXREM.DWG
LAYOUT NAME - UC5-24W
LAST PLOT DATE - 2022-07-08

University Ave updated design is pending. Details will be included in future submittals.

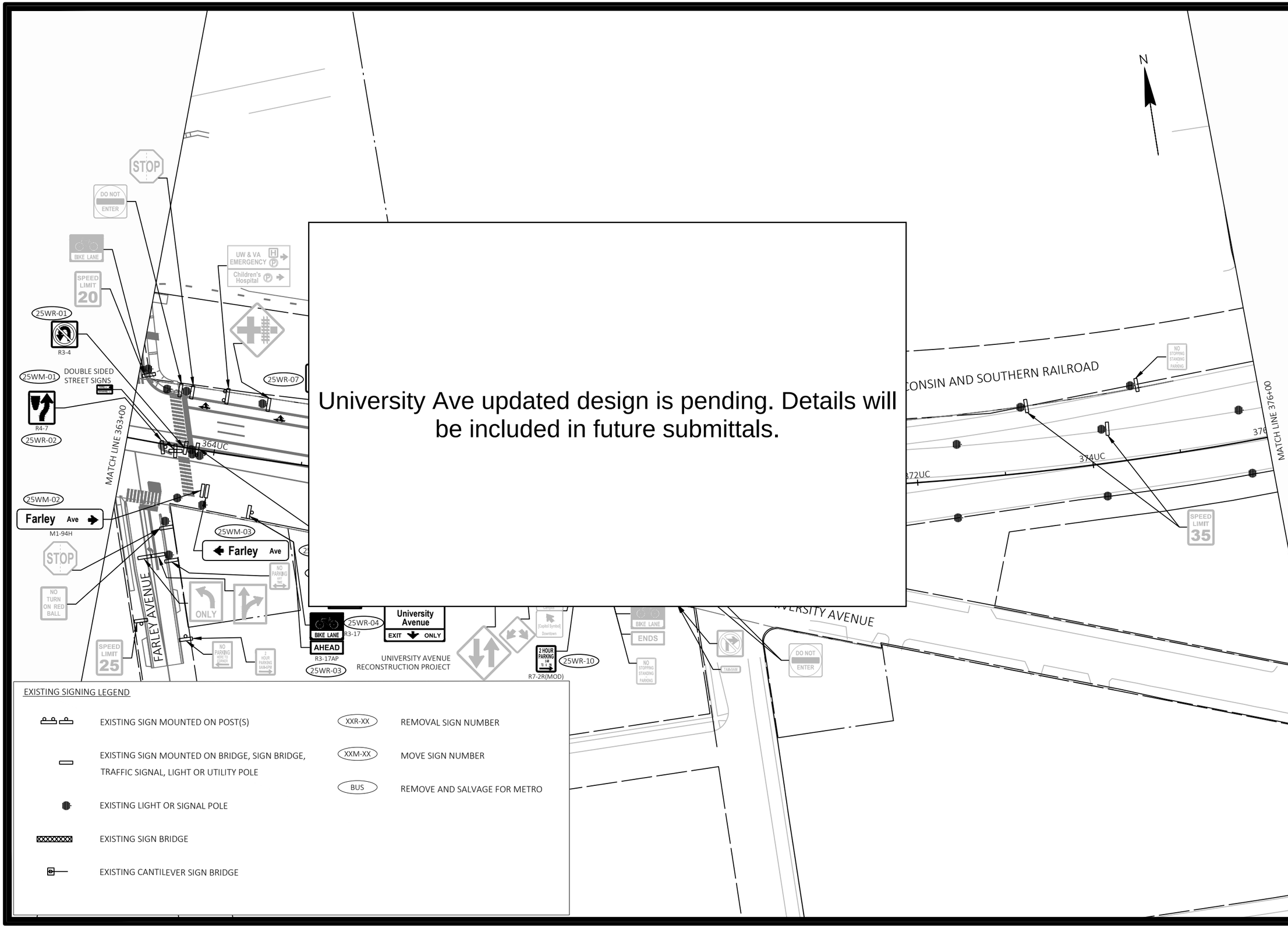


EXISTING SIGNING LEGEND

- EXISTING SIGN MOUNTED ON POST(S)
- EXISTING SIGN MOUNTED ON BRIDGE, SIGN BRIDGE, TRAFFIC SIGNAL, LIGHT OR UTILITY POLE
- EXISTING LIGHT OR SIGNAL POLE
- EXISTING SIGN BRIDGE
- EXISTING CANTILEVER SIGN BRIDGE
- XXR-XX — REMOVAL SIGN NUMBER
- XXM-XX — MOVE SIGN NUMBER
- BUS — REMOVE AND SALVAGE FOR METRO

| MARK | REVISION | DATE | BY |
|---|---|---|---|

Designed By: KL ENG | Date: 2022-07-08 | Scale: 1"=100 FT
60631225P

60631225P

CITY OF MADISON, DANE COUNTY, WI

CONTRACT NO: 60631225C

EXISTING SIGNING & SIGN REMOVALS

BUS RAPID TRANSIT

# CITY OF MADISON

60631225P

SR-25W

FILE NAME : G:\AECOM\20063-000 MADISON BRT\CIVIL 3D\SHEETSOTHER\WEST\023202-PSEXREM.DWG
LAYOUT NAME - UC6-25W
LAST PLOT DATE - 2022-07-08

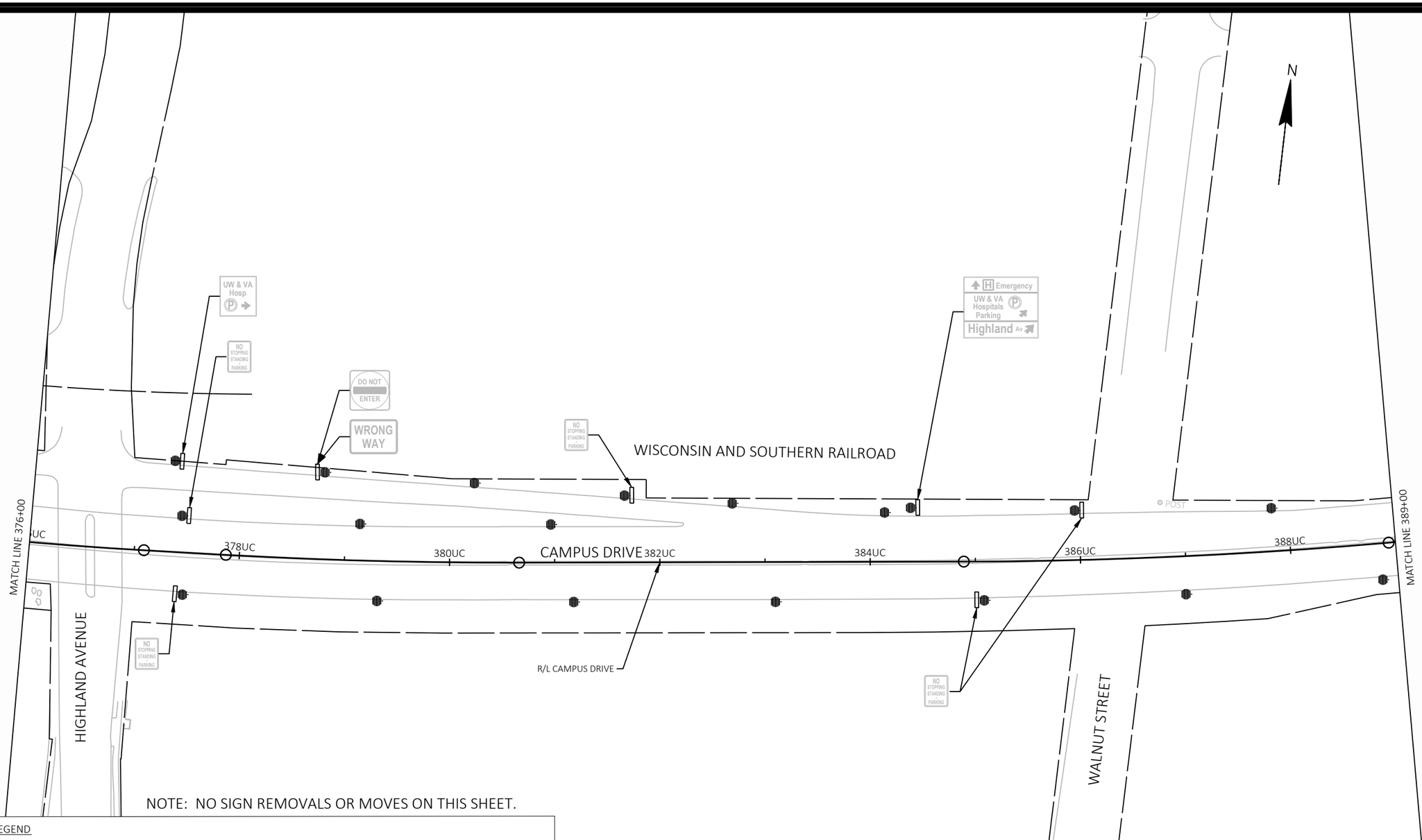


NOTE: NO SIGN REMOVALS OR MOVES ON THIS SHEET.

EXISTING SIGNING LEGEND

- EXISTING SIGN MOUNTED ON POST(S)
- EXISTING SIGN MOUNTED ON BRIDGE, SIGN BRIDGE, TRAFFIC SIGNAL, LIGHT OR UTILITY POLE
- EXISTING LIGHT OR SIGNAL POLE
- EXISTING SIGN BRIDGE
- EXISTING CANTILEVER SIGN BRIDGE
- XXR-XX — REMOVAL SIGN NUMBER
- XXM-XX — MOVE SIGN NUMBER
- BUS — REMOVE AND SALVAGE FOR METRO

| MARK | REVISION | DATE | BY |
|---|---|---|---|

Designed By: KL ENG
Date: 2022-07-08
60631225P
Scale: 1"=100 FT

60631225P

CITY OF MADISON, DANE COUNTY, WI

CONTRACT NO: 60631225C

EXISTING SIGNING & SIGN REMOVALS

BUS RAPID TRANSIT

**CITY OF MADISON**

60631225P

SR-26W

FILE NAME : G:\AECOM\20063-000 MADISON BRT\CIVIL 3D\SHEETSOTHER\WEST\023202-PSEXREM.DWG
LAYOUT NAME - UC7-26W
LAST PLOT DATE - 2022-07-08

WILLOW CREEK

WISCONSIN AND SOUTHERN RAILROAD

CAMPUS DRIVE

MATCH LINE 389+00

390UC

392UC

394UC

396UC

398UC

400UC

MATCH LINE 402+00

R/L CAMPUS DRIVE

PAUNACK PLACE

CHAMBERLAIN AVENUE

UNIVERSITY AVENUE

NO STOPPING STANDING PARKING

Emergency
UW & VA Hospitals Parking
Highland Av

SPEED LIMIT 40

NOTE: NO SIGN REMOVALS OR MOVES ON THIS SHEET.

EXISTING SIGNING LEGEND

- EXISTING SIGN MOUNTED ON POST(S)
- EXISTING SIGN MOUNTED ON BRIDGE, SIGN BRIDGE, TRAFFIC SIGNAL, LIGHT OR UTILITY POLE
- EXISTING LIGHT OR SIGNAL POLE
- EXISTING SIGN BRIDGE
- EXISTING CANTILEVER SIGN BRIDGE
- XXR-XX — REMOVAL SIGN NUMBER
- XXM-XX — MOVE SIGN NUMBER
- BUS — REMOVE AND SALVAGE FOR METRO

| MARK | REVISION | DATE | BY |
|---|---|---|---|
| Designed By: KL ENG | Date: 2022-07-08 | Scale: 1"=100 FT | |
| 60631225P | | | |

60631225P

CITY OF MADISON, DANE COUNTY, WI

CONTRACT NO: 60631225C

EXISTING SIGNING & SIGN REMOVALS

BUS RAPID TRANSIT

CITY OF MADISON

60631225P

SR-27W

FILE NAME : G:\AECOM\20063-000 MADISON BRT\CIVIL 3D\SHEETSOTHER\WEST\023202-PSEXREM.DWG
LAYOUT NAME - UC8.27W
LAST PLOT DATE - 2022-07-08

EXISTING SIGNING LEGEND

- EXISTING SIGN MOUNTED ON POST(S)
- EXISTING SIGN MOUNTED ON BRIDGE, SIGN BRIDGE, TRAFFIC SIGNAL, LIGHT OR UTILITY POLE
- EXISTING LIGHT OR SIGNAL POLE
- EXISTING SIGN BRIDGE
- EXISTING CANTILEVER SIGN BRIDGE
- XXR-XX — REMOVAL SIGN NUMBER
- XXM-XX — MOVE SIGN NUMBER
- BUS — REMOVE AND SALVAGE FOR METRO

N

LINDEN DRIVE

WISCONSIN AND SOUTHERN RAILROAD

CAMPUS DRIVE

404UC 406UC 408UC 410UC 412UC 414UC

R/L CAMPUS DRIVE

MATCH LINE 402+00

MATCH LINE 415+00

NO STOPPING STANDING PARKING

SPEED LIMIT 30

YOUR SPEED

28WR-02

NO STOPPING STANDING PARKING

28WR-03

SPEED LIMIT 30 R2-1

28WR-01

25 MPH

BP: 788+60.68 UN

790UN 792UN

BIRGE TERRACE

UNIVERSITY AVENUE

PRINCETON AVENUE

PROSPECT AVENUE

LATHROP STREET

| MARK | REVISION | DATE | BY |
|---|---|---|---|
| Designed By: KL ENG | Date: 2022-07-08 | Scale: 1"=100 FT | |
| 60631225P | | | |

60631225P

CITY OF MADISON, DANE COUNTY, WI

CONTRACT NO: 60631225C

EXISTING SIGNING & SIGN REMOVALS

BUS RAPID TRANSIT

**CITY OF MADISON**

60631225P

SR-28W

FILE NAME : G:\AECOM\20063-000 MADISON BRT\CIVIL 3D\SHEETS\OTHER\WEST\023 202-PSEXREM.DWG
LAYOUT NAME - UC9-28W
LAST PLOT DATE - 2022-07-08

EXISTING SIGNING LEGEND

- EXISTING SIGN MOUNTED ON POST(S)
- EXISTING SIGN MOUNTED ON BRIDGE, SIGN BRIDGE, TRAFFIC SIGNAL, LIGHT OR UTILITY POLE
- EXISTING LIGHT OR SIGNAL POLE
- EXISTING SIGN BRIDGE
- EXISTING CANTILEVER SIGN BRIDGE
- XXR-XX — REMOVAL SIGN NUMBER
- XXM-XX — MOVE SIGN NUMBER
- BUS — REMOVE AND SALVAGE FOR METRO

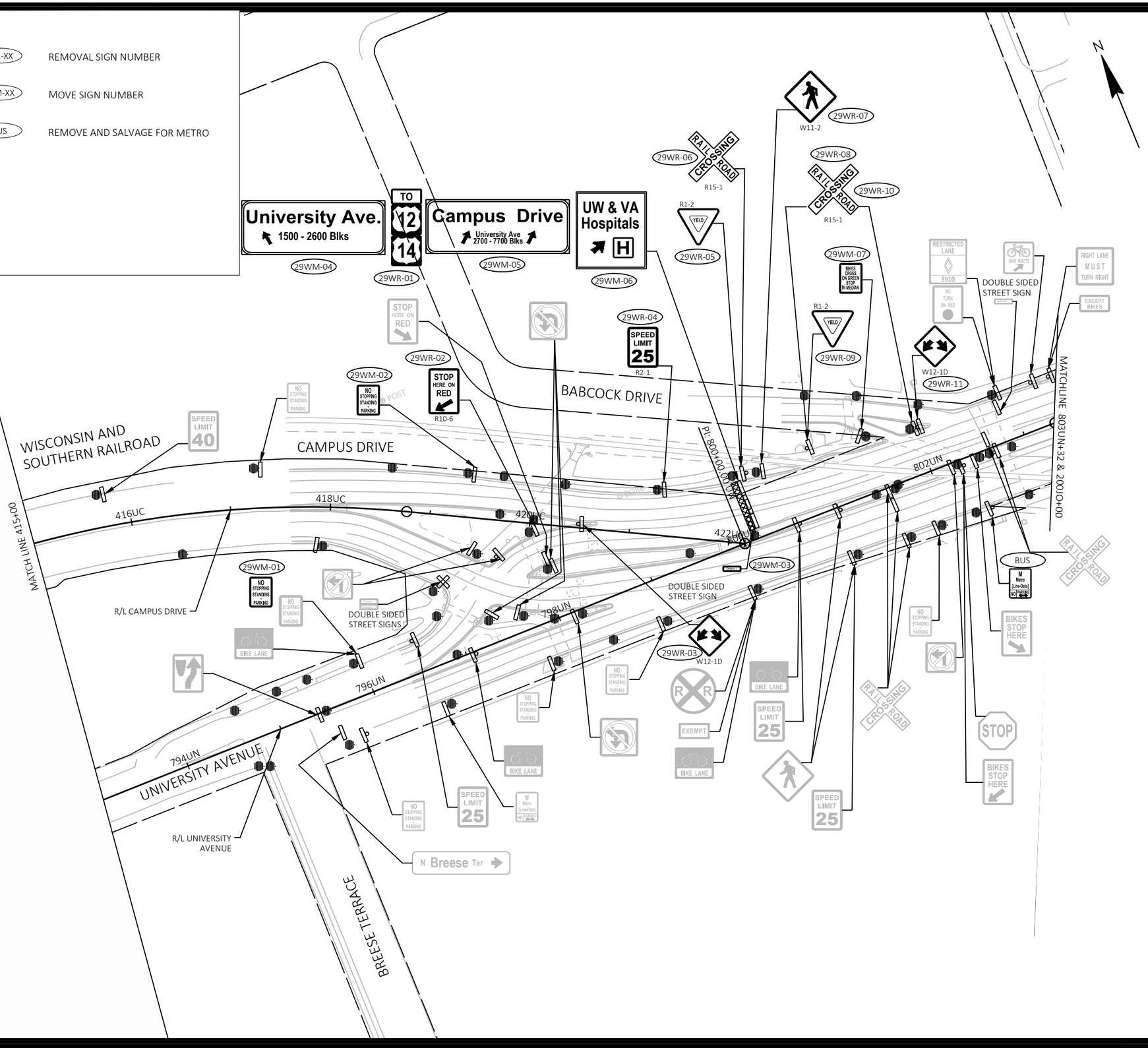


| MARK | REVISION | DATE | BY |
|---|---|---|---|
| Designed By: KL ENG | Date: 2022-07-08 | Scale: 1"=100 FT | |
| 60631225P | | | |

60631225P

CITY OF MADISON, DANE COUNTY, WI

CONTRACT NO: 60631225C

EXISTING SIGNING & SIGN REMOVALS

BUS RAPID TRANSIT

**CITY OF MADISON**

60631225P

SR-29W

FILE NAME : G:\AECOM\20063-000 MADISON BRT\CIVIL 3D\SHEETSOTHER\WEST\023202-PSEXREM.DWG
LAYOUT NAME - UC10-29W
LAST PLOT DATE - 2022-07-08

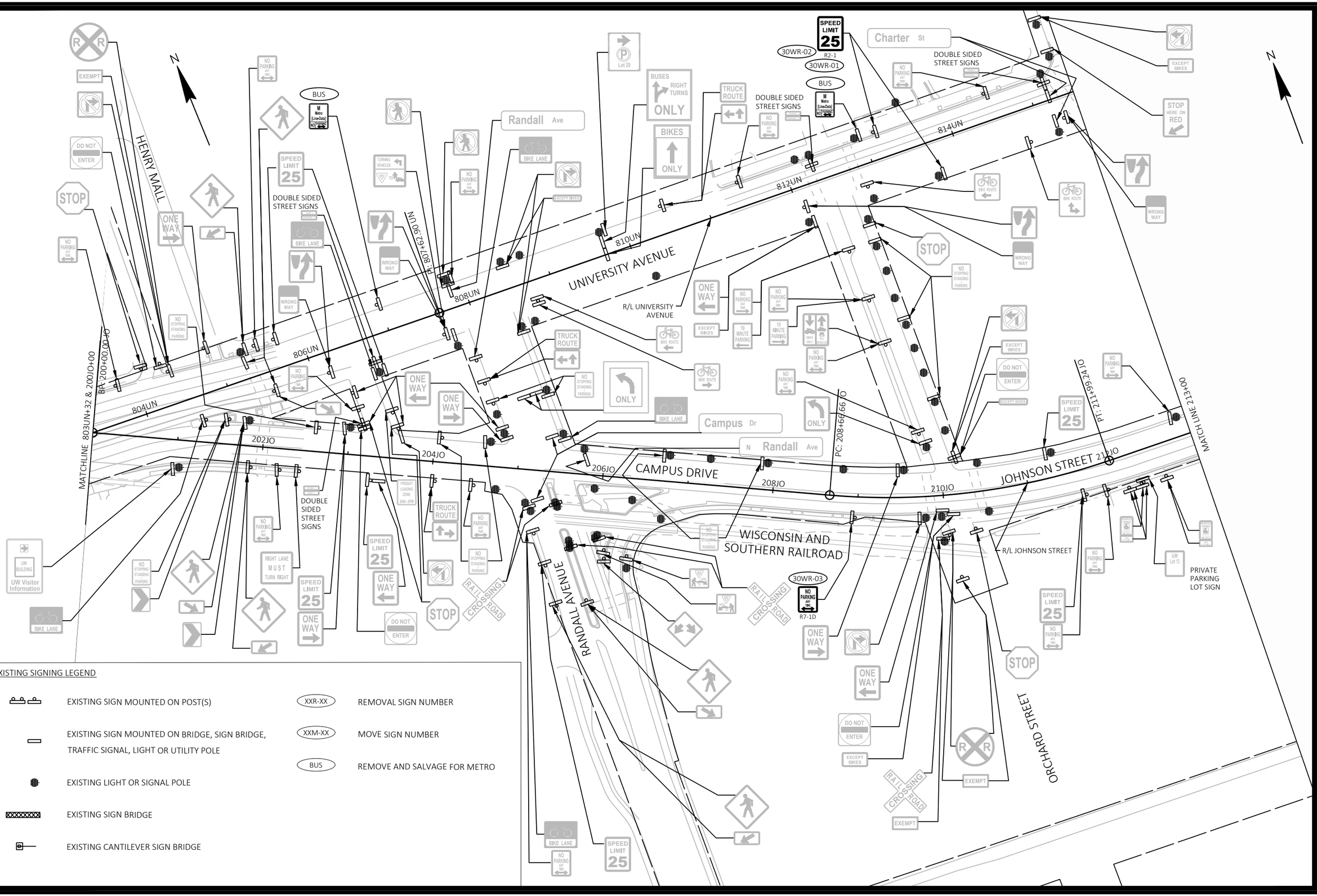


EXISTING SIGNING LEGEND

- EXISTING SIGN MOUNTED ON POST(S)
- EXISTING SIGN MOUNTED ON BRIDGE, SIGN BRIDGE, TRAFFIC SIGNAL, LIGHT OR UTILITY POLE
- EXISTING LIGHT OR SIGNAL POLE
- EXISTING SIGN BRIDGE
- EXISTING CANTILEVER SIGN BRIDGE

(XXR-XX) REMOVAL SIGN NUMBER

(XXM-XX) MOVE SIGN NUMBER

(BUS) REMOVE AND SALVAGE FOR METRO

| MARK | REVISION | DATE | BY |
|---|---|---|---|
| | | | |

Designed By: KL ENG | Date: 2022-07-08 | Scale: 1"=100 FT

60631225P

CITY OF MADISON, DANE COUNTY, WI

CONTRACT NO: 60631225C

EXISTING SIGNING & SIGN REMOVALS

BUS RAPID TRANSIT

**CITY OF MADISON**

60631225P

SR-30W

FILE NAME : G:\AECOM\20063-000 MADISON BRT\CIVIL 3D\SHEETSOTHER\WEST\023202-PSEXREM.DWG
LAYOUT NAME - JO1.30W
LAST PLOT DATE - 2022-07-08

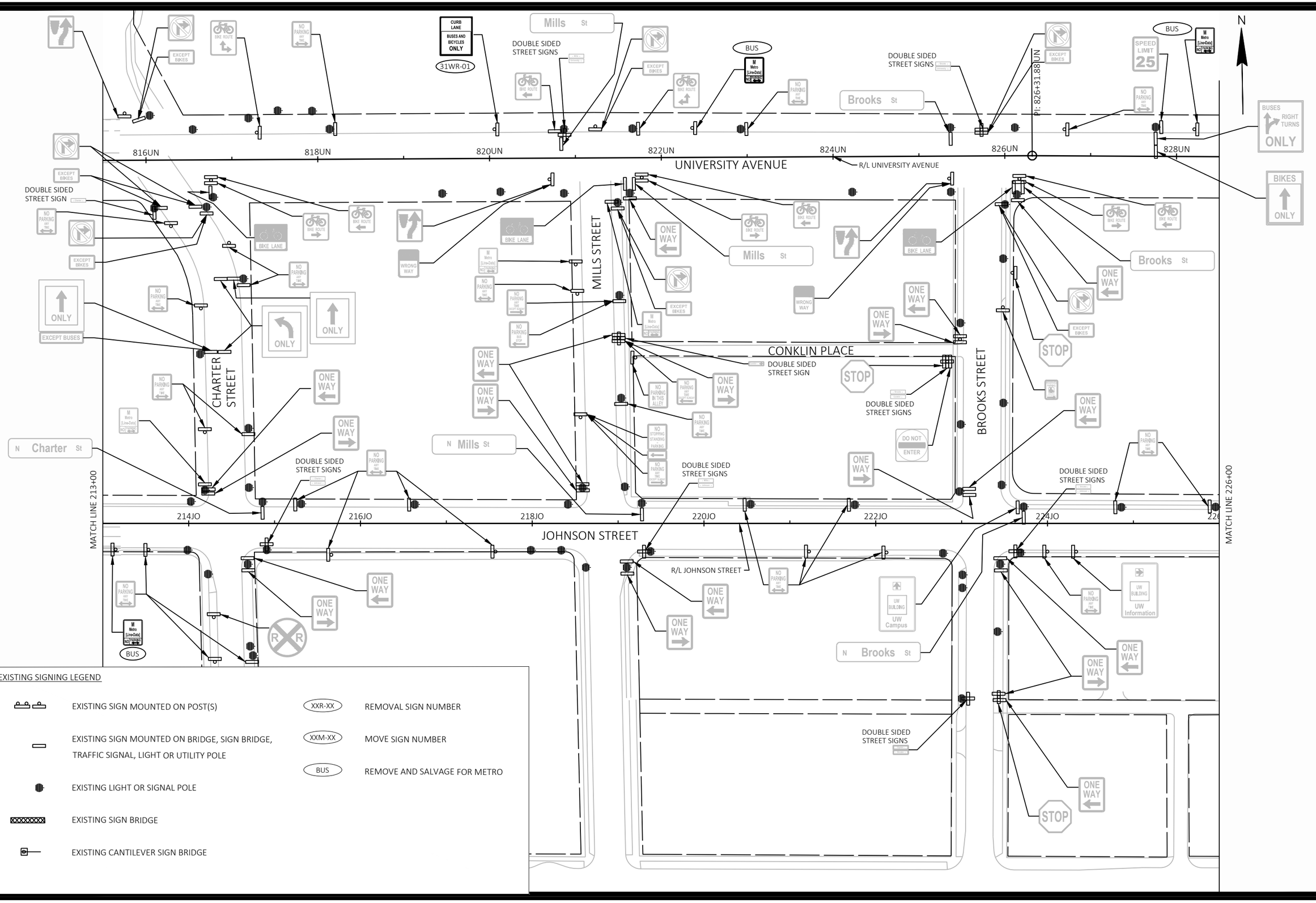


EXISTING SIGNING LEGEND

- EXISTING SIGN MOUNTED ON POST(S)
- EXISTING SIGN MOUNTED ON BRIDGE, SIGN BRIDGE, TRAFFIC SIGNAL, LIGHT OR UTILITY POLE
- EXISTING LIGHT OR SIGNAL POLE
- EXISTING SIGN BRIDGE
- EXISTING CANTILEVER SIGN BRIDGE
- XXR-XX — REMOVAL SIGN NUMBER
- XXM-XX — MOVE SIGN NUMBER
- BUS — REMOVE AND SALVAGE FOR METRO

| MARK | REVISION | DATE | BY |
|---|---|---|---|
| Designed By: KL ENG | Date: 2022-07-08 | Scale: 1"=100 FT | |
| 60631225P | | | |

60631225P

CITY OF MADISON, DANE COUNTY, WI

CONTRACT NO: 60631225C

EXISTING SIGNING & SIGN REMOVALS

BUS RAPID TRANSIT

**CITY OF MADISON**

60631225P

SR-31W

FILE NAME : G:\AECOM\20063-000 MADISON BRT\CIVIL 3D\SHEETSOTHER\WEST\023202-PSEXREM.DWG
LAYOUT NAME - JO2.31W
LAST PLOT DATE - 2022-07-08

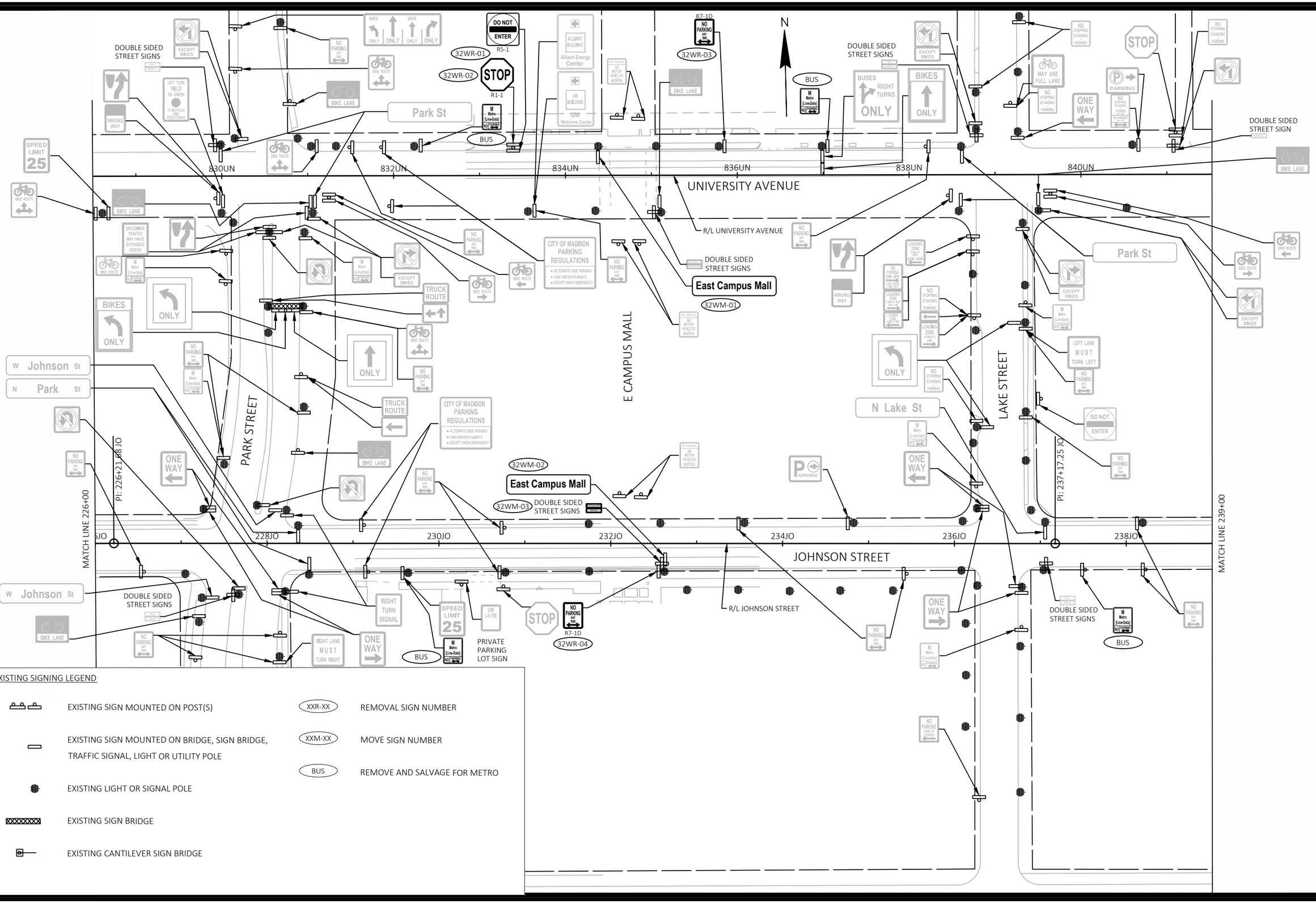


EXISTING SIGNING LEGEND

| | | | |
|---|---|---|---|
| | EXISTING SIGN MOUNTED ON POST(S) | XXR-XX | REMOVAL SIGN NUMBER |
| | EXISTING SIGN MOUNTED ON BRIDGE, SIGN BRIDGE, TRAFFIC SIGNAL, LIGHT OR UTILITY POLE | XXM-XX | MOVE SIGN NUMBER |
| | EXISTING LIGHT OR SIGNAL POLE | BUS | REMOVE AND SALVAGE FOR METRO |
| | EXISTING SIGN BRIDGE | | |
| | EXISTING CANTILEVER SIGN BRIDGE | | |

| MARK | REVISION | DATE | BY |
|---|---|---|---|
| | | | |

Designed By: KL ENG Date: 2022-07-08 Scale: 1"=100 FT
60631225P

60631225P

CITY OF MADISON, DANE COUNTY, WI

CONTRACT NO: 60631225C

EXISTING SIGNING & SIGN REMOVALS

BUS RAPID TRANSIT

CITY OF MADISON

60631225P

SR-32W

FILE NAME : G:\AECOM\20063-000 MADISON BRT\CIVIL 3D\SHEETSOTHER\WEST\023202-PSEXREM.DWG
LAYOUT NAME - JO3-32W
LAST PLOT DATE - 2022-07-08

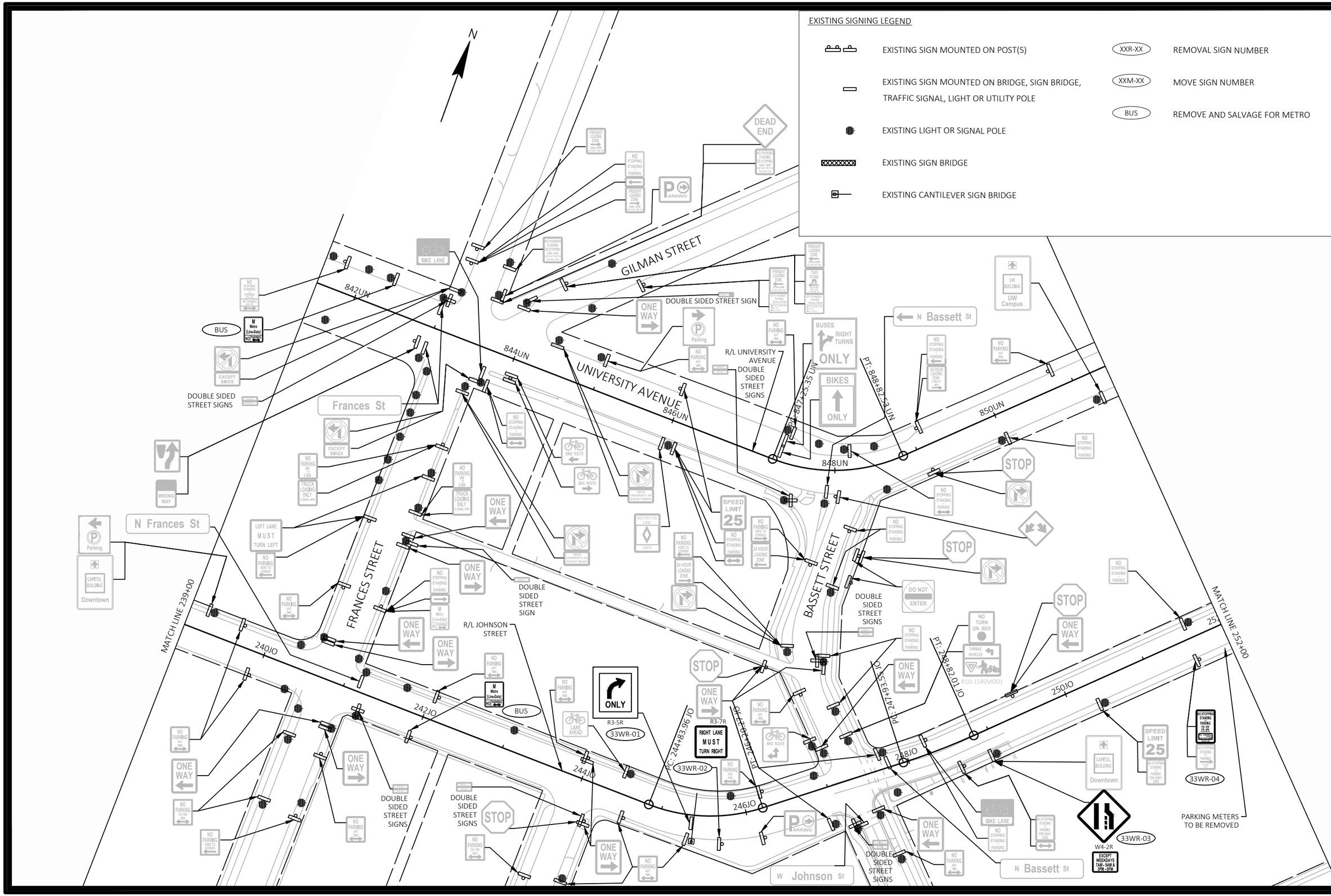


| MARK | REVISION | DATE | BY |
|---|---|---|---|
| | | | |

Designed By: KL ENG Date: 2022-07-08 Scale: 1"=100 FT
60631225P

60631225P

CITY OF MADISON, DANE COUNTY, WI

CONTRACT NO: 60631225C

EXISTING SIGNING & SIGN REMOVALS

BUS RAPID TRANSIT

CITY OF MADISON

60631225P

SR-33W

FILE NAME : G:\AECOM\20063-000 MADISON BRT\CIVIL 3D\SHEETSOTHER\WEST\023202-PSEXREM.DWG
LAYOUT NAME - J04-33W LAST PLOT DATE - 2022-07-08

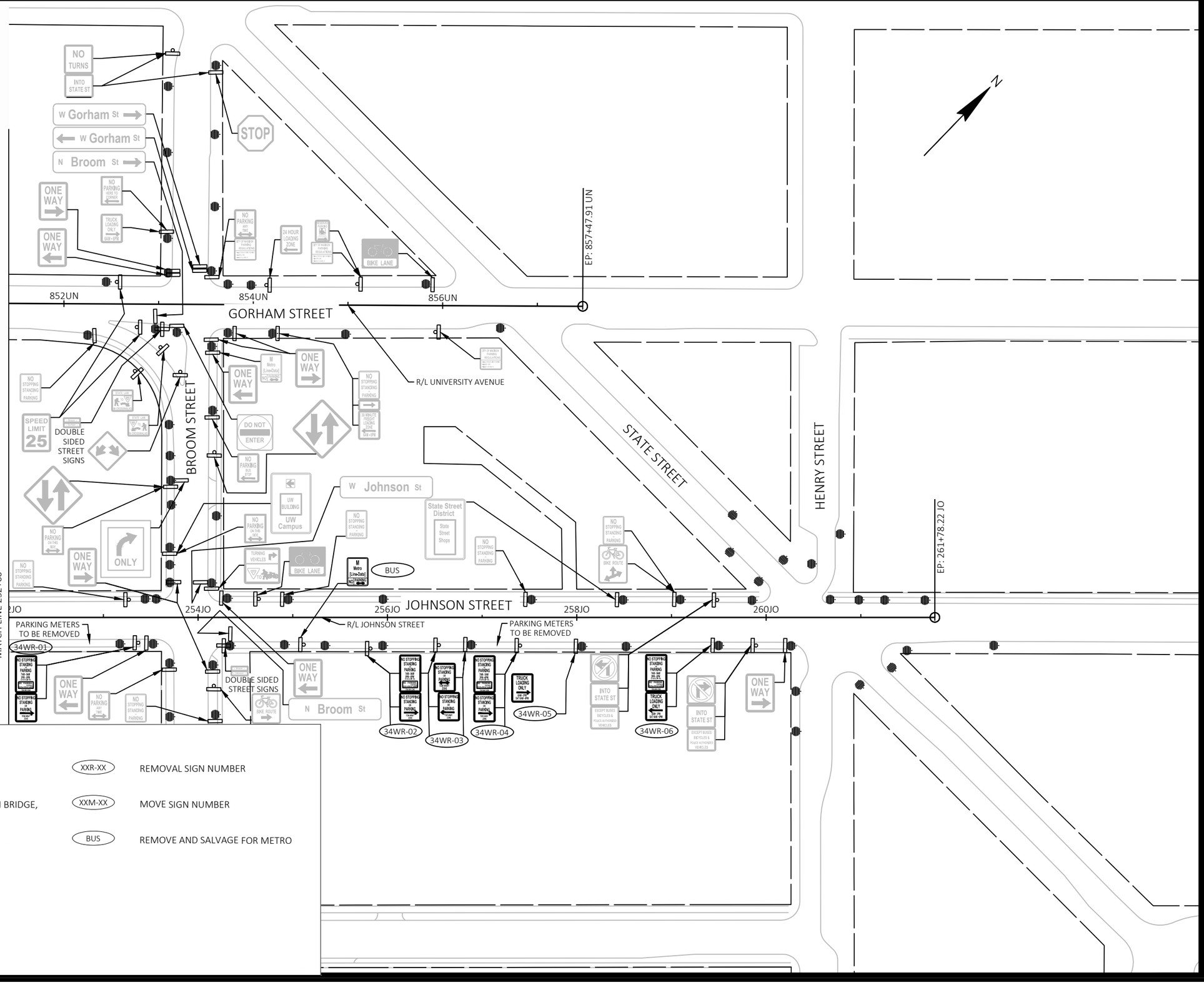


EXISTING SIGNING LEGEND

- EXISTING SIGN MOUNTED ON POST(S)
- EXISTING SIGN MOUNTED ON BRIDGE, SIGN BRIDGE, TRAFFIC SIGNAL, LIGHT OR UTILITY POLE
- EXISTING LIGHT OR SIGNAL POLE
- EXISTING SIGN BRIDGE
- EXISTING CANTILEVER SIGN BRIDGE

- XXR-XX — REMOVAL SIGN NUMBER
- XXM-XX — MOVE SIGN NUMBER
- BUS — REMOVE AND SALVAGE FOR METRO

| MARK | REVISION | DATE | BY |
|---|---|---|---|

Designed By: KL ENG
Date: 2022-07-08
60631225P
Scale: 1"=100 FT

60631225P

CITY OF MADISON, DANE COUNTY, WI

CONTRACT NO: 60631225C

EXISTING SIGNING & SIGN REMOVALS

BUS RAPID TRANSIT

**CITY OF MADISON**

60631225P

SR-34W

FILE NAME : G:\AECOM\20063-000 MADISON BRT\CIVIL 3D\SHEETS\OTHER\WEST\023202-PSEXREM.DWG
LAYOUT NAME - JOS-34W
LAST PLOT DATE - 2022-07-08

N. HENRY ST.

N. CARROL ST.

W GORHAM ST

W. GORHAM ST.

W. JOHNSON ST.

W. DAYTON ST.

W JOHNSON ST

STATE ST

W DAYTON ST

N FAIRCHILD ST

N HENRY ST

N. FAIRCHILD ST.

W. MIFFLIN ST.

STATE ST.

BP: 300+00.00 ST

MATCHLINE STA. 314+00 ST

302ST

304ST

306ST

308ST

310ST

312ST

EP: 857+47.91 UN

EP: 261+78.22 IO

856UN

2601O

2581O

R/L UNIVERSITY AVENUE

R/L JOHNSON STREET

R/L STATE STREET

ONE WAY

SPEED LIMIT 15

SPEED LIMIT 00

DO NOT ENTER

INTO STATE ST

FREIGHT LOADING ZONE

NO TRUCK STOPPING STANDING PARKING

R7-1D

NO STOPPING STANDING PARKING

R7-4L

NO PARKING ANY TIME

BUS

M Metro (Line-Outs) Sign

BIKE ROUTE

STOP

RIGHT TURN ONLY

R3-53R

EXCEPT BUSES BICYCLES & POLICE AUTHORIZED VEHICLES

IP

## EXISTING SIGNING LEGEND

- EXISTING SIGN MOUNTED ON POST(S)
- EXISTING SIGN MOUNTED ON BRIDGE, SIGN BRIDGE, TRAFFIC SIGNAL, LIGHT OR UTILITY POLE
- EXISTING LIGHT OR SIGNAL POLE
- EXISTING SIGN BRIDGE
- EXISTING CANTILEVER SIGN BRIDGE
- XXR-XX — REMOVAL SIGN NUMBER
- XXM-XX — MOVE SIGN NUMBER
- BUS — REMOVE AND SALVAGE FOR METRO

| MARK | REVISION | DATE | BY |
|---|---|---|---|
| Designed By: KL ENG | Date: 2022-07-12 | Scale: 1"=100 FT | |
| 60631225P | | | |

60631225P

CITY OF MADISON, DANE COUNTY, WI

CONTRACT NO: 60631225C

EXISTING SIGNING & SIGN REMOVALS

BUS RAPID TRANSIT

**CITY OF MADISON**

60631225P

SR-1E

FILE NAME : G:\AECOM\20063-000 MADISON BRT\CIVIL 3D\SHEETSOTHER\EAST\023202_PSEXREM.DWG
LAYOUT NAME - 023201_ps-1E
LAST PLOT DATE - 2022-07-12

## EXISTING SIGNING LEGEND

- EXISTING SIGN MOUNTED ON POST(S)
- EXISTING SIGN MOUNTED ON BRIDGE, SIGN BRIDGE, TRAFFIC SIGNAL, LIGHT OR UTILITY POLE
- EXISTING LIGHT OR SIGNAL POLE
- EXISTING SIGN BRIDGE
- EXISTING CANTILEVER SIGN BRIDGE
- XXR-XX — REMOVAL SIGN NUMBER
- XXM-XX — MOVE SIGN NUMBER
- BUS — EXISTING SIGN TO REMAIN

2EM-02 — EXIST TROMBONE ARM AND POLE TO BE SALVAGED AND REUSED

| MARK | REVISION | DATE | BY |
|---|---|---|---|
| Designed By: KL ENG | Date: 2022-07-12 | Scale: 1"=100 FT | |
| 60631225P | | | |

60631225P

CITY OF MADISON, DANE COUNTY, WI

CONTRACT NO: 60631225C

EXISTING SIGNING & SIGN REMOVALS

BUS RAPID TRANSIT

**CITY OF MADISON**

60631225P

SR-2E

FILE NAME : G:\AECOM\20063-000 MADISON BRT\CIVIL 3D\SHEETS\OTHER\EAST\023202_PSEXREM.DWG
LAYOUT NAME - 023202_PS-2E
LAST PLOT DATE - 2022-07-12

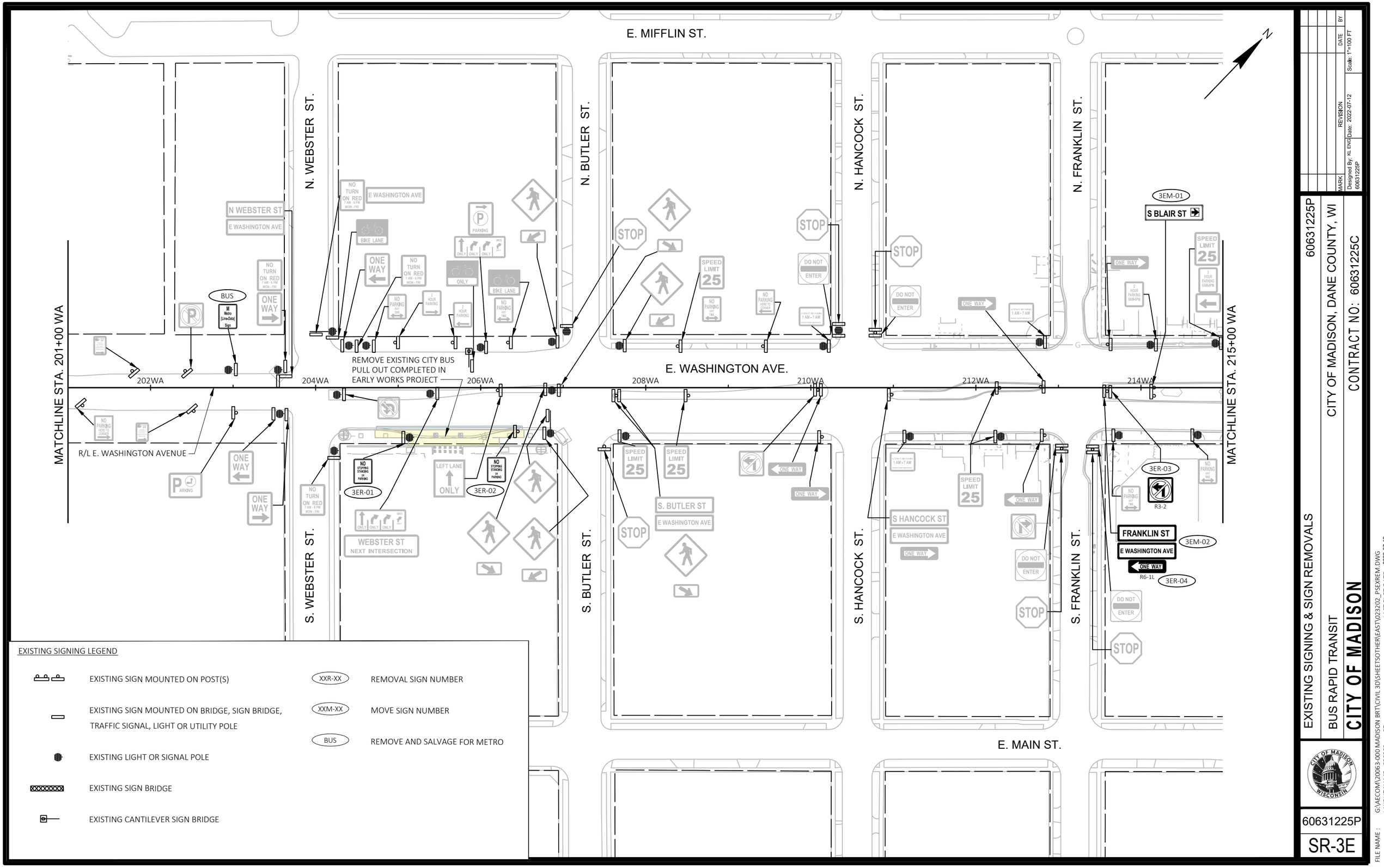


EXISTING SIGNING LEGEND

- EXISTING SIGN MOUNTED ON POST(S)
- EXISTING SIGN MOUNTED ON BRIDGE, SIGN BRIDGE, TRAFFIC SIGNAL, LIGHT OR UTILITY POLE
- EXISTING LIGHT OR SIGNAL POLE
- EXISTING SIGN BRIDGE
- EXISTING CANTILEVER SIGN BRIDGE
- XXR-XX — REMOVAL SIGN NUMBER
- XXM-XX — MOVE SIGN NUMBER
- BUS — REMOVE AND SALVAGE FOR METRO

| MARK | REVISION | DATE | BY |
|---|---|---|---|

Designed By: KL ENG | Date: 2022-07-12 | Scale: 1"=100 FT

60631225P

CITY OF MADISON, DANE COUNTY, WI

CONTRACT NO: 60631225C

EXISTING SIGNING & SIGN REMOVALS

BUS RAPID TRANSIT

**CITY OF MADISON**

60631225P

SR-3E

FILE NAME : G:\AECOM\20063-000 MADISON BRT\CIVIL 3D\SHEETSOTHER\EAST\023202_PSEXREM.DWG
LAYOUT NAME - 023203_ps-3E
LAST PLOT DATE - 2022-07-12

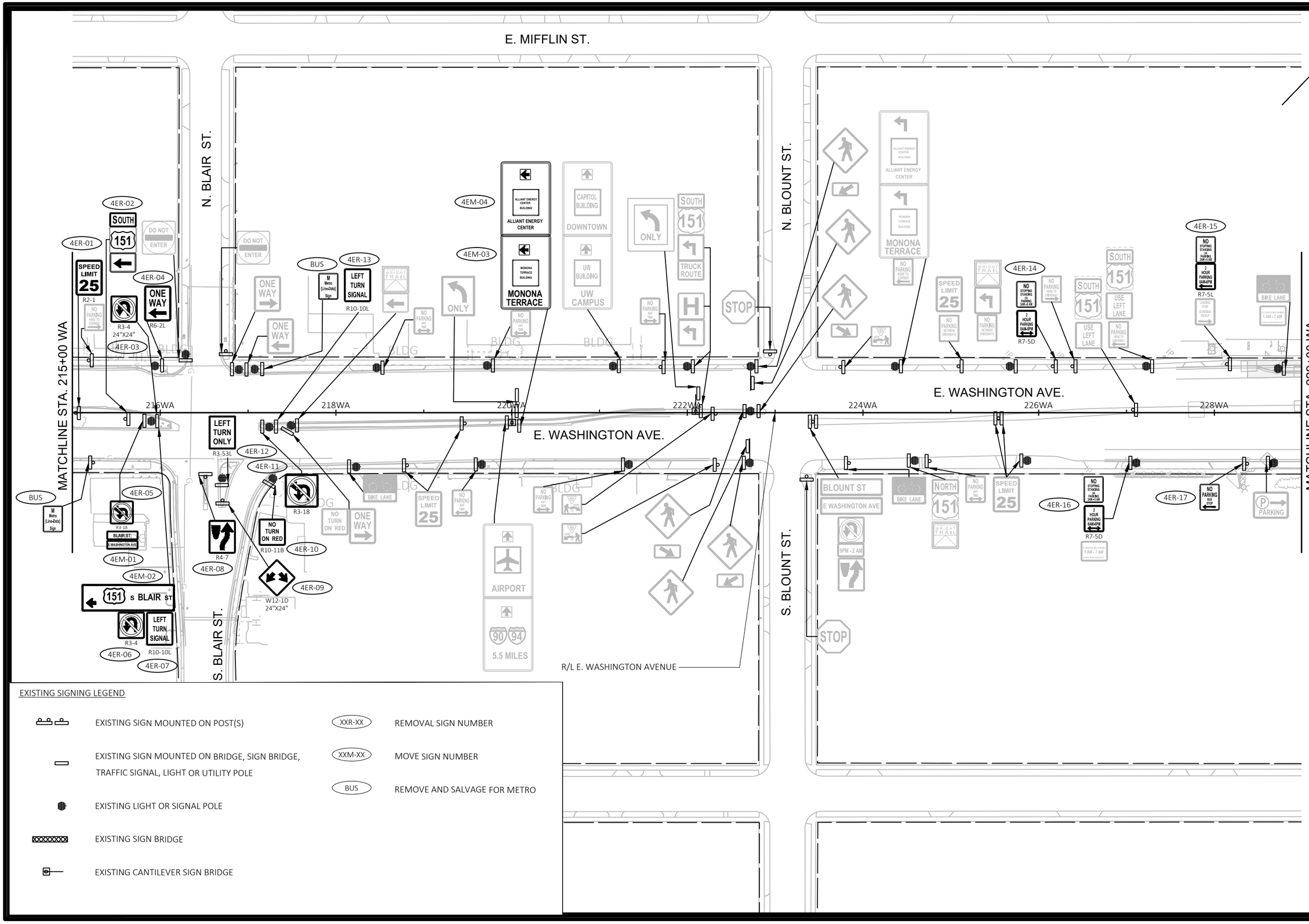


EXISTING SIGNING LEGEND

- EXISTING SIGN MOUNTED ON POST(S)
- EXISTING SIGN MOUNTED ON BRIDGE, SIGN BRIDGE, TRAFFIC SIGNAL, LIGHT OR UTILITY POLE
- EXISTING LIGHT OR SIGNAL POLE
- EXISTING SIGN BRIDGE
- EXISTING CANTILEVER SIGN BRIDGE
- XXR-XX — REMOVAL SIGN NUMBER
- XXM-XX — MOVE SIGN NUMBER
- BUS — REMOVE AND SALVAGE FOR METRO

| MARK | REVISION | DATE | BY |
|---|---|---|---|

Designed By: KL ENG | Date: 2022-07-12 | Scale: 1"=100 FT

60631225P

CITY OF MADISON, DANE COUNTY, WI

CONTRACT NO: 60631225C

EXISTING SIGNING & SIGN REMOVALS

BUS RAPID TRANSIT

**CITY OF MADISON**

60631225P

SR-4E

FILE NAME : G:\AECOM\20063-000 MADISON BRT\CIVIL 3D\SHEETSOTHER\EAST\023202_PSEXREM.DWG
LAYOUT NAME - 023204_ps-4E
LAST PLOT DATE - 2022-07-12

E. MIFFLIN ST.

N. LIVINGSTON ST.

N. PATERSON ST.

N. BREARLY ST.

MATCHLINE STA. 229+00 WA

MATCHLINE STA. 243+00 WA

E. WASHINGTON AVE.

230WA 232WA 234WA 236WA 238WA 240WA 242WA

S. LIVINGSTON ST.

S. PATERSON ST.

S. BREARLY ST.

E. MAIN ST.

R/L E. WASHINGTON AVENUE

5ER-01 5ER-02 5ER-03 5ER-04 5ER-05 5ER-06 5ER-07 5ER-08 5ER-09 5ER-10 5ER-11 5ER-12 5ER-13 5ER-14 5ER-15 5ER-16 5ER-17 5ER-18

5EM-01 5EM-02

*SIGN COVERED IN GOOGLE STREETVIEW

NOTE: WORK SHOWN @ LIVINGSTON AND BREARLY WAS COMPLETED IN EARLY WORKS PROJECT.

EXISTING SIGNING LEGEND

- EXISTING SIGN MOUNTED ON POST(S)
- EXISTING SIGN MOUNTED ON BRIDGE, SIGN BRIDGE, TRAFFIC SIGNAL, LIGHT OR UTILITY POLE
- EXISTING LIGHT OR SIGNAL POLE
- EXISTING SIGN BRIDGE
- EXISTING CANTILEVER SIGN BRIDGE

XXR-XX — REMOVAL SIGN NUMBER

XXM-XX — MOVE SIGN NUMBER

BUS — REMOVE AND SALVAGE FOR METRO

| MARK | REVISION | DATE | BY |
|---|---|---|---|
| | | | |

Designed By: KL ENG | Date: 2022-07-12 | Scale: 1"=100 FT

60631225P

CITY OF MADISON, DANE COUNTY, WI

CONTRACT NO: 60631225C

EXISTING SIGNING & SIGN REMOVALS

BUS RAPID TRANSIT

**CITY OF MADISON**

60631225P

SR-5E

FILE NAME : G:\AECOM\20063-000 MADISON BRT\CIVIL 3D\SHEETSOTHER\EAST\023202_PSEXREM.DWG
LAYOUT NAME - 023205_ps-SE
LAST PLOT DATE - 2022-07-12

E. MIFFLIN. ST.

N. BREARLY ST.

N. INGERSOLL ST.

CURTIS CT.

N. FEW ST.

R/L E. WASHINGTON AVENUE

E. WASHINGTON AVE.

MATCHLINE STA. 243+00 WA

MATCHLINE STA. 257+00 WA

244WA 246WA 248WA 250WA 252WA 254WA 256WA

6ER-01 6ER-02 6ER-03 6ER-04 6ER-05 6ER-06 6ER-07 6ER-08

R7-5R R7-7R R7-7L

BUS

INGERSOLL ST

E WASHINGTON AVE

N FEW ST

S. BREARLY ST.

S. INGERSOLL ST.

NOTE: WORK SHOWN @ BREARLY AND FEW ST WAS COMPLETED IN EARLY WORKS PROJECT.

EXISTING SIGNING LEGEND

- EXISTING SIGN MOUNTED ON POST(S)
- EXISTING SIGN MOUNTED ON BRIDGE, SIGN BRIDGE, TRAFFIC SIGNAL, LIGHT OR UTILITY POLE
- EXISTING LIGHT OR SIGNAL POLE
- EXISTING SIGN BRIDGE
- EXISTING CANTILEVER SIGN BRIDGE

XXR-XX — REMOVAL SIGN NUMBER

XXM-XX — MOVE SIGN NUMBER

BUS — REMOVE AND SALVAGE FOR METRO

| MARK | REVISION | DATE | BY |
|---|---|---|---|
| | | | |

Designed By: KL ENG | Date: 2022-07-12 | Scale: 1"=100 FT

60631225P

CITY OF MADISON, DANE COUNTY, WI

CONTRACT NO: 60631225C

EXISTING SIGNING & SIGN REMOVALS

BUS RAPID TRANSIT

**CITY OF MADISON**

60631225P

SR-6E

FILE NAME : G:\AECOM\20063-000 MADISON BRT\CIVIL 3D\SHEETSOTHEREAST\023202_PSEXREM.DWG
LAYOUT NAME - 023206_ps-6E
LAST PLOT DATE - 2022-07-12

E. MIFFLIN. ST.

N. BALDWIN ST.

N. DICKINSON ST.

NOTE: WORK SHOWN @ DICKINSON AND FEW ST WAS COMPLETED IN EARLY WORKS PROJECT.

MATCHLINE STA. 257+00 WA

MATCHLINE STA. 271+00 WA

ALLIANT ENERGY CENTER

MONONA TERRACE

7ER-01

7ER-02

7ER-03

R7-5L

7EM-01

BALDWIN ST

BUS

BIKE LANE

SPEED LIMIT 25

258WA

260WA

262WA

264WA

266WA

268WA

270WA

R/L E. WASHINGTON AVENUE

REMOVE EB LEFT TURN TO BALDWIN ST

E. WASHINGTON AVE.

7EM-03

7ER-04

7ER-05

7ER-06

R4-7

7EM-02

7ER-07

7ER-08

7ER-09

7ER-10

SPEED LIMIT 30

NO TRAIN HORN

STOP

S. BALDWIN ST.

S. DICKINSON ST.

EXISTING SIGNING LEGEND

- EXISTING SIGN MOUNTED ON POST(S)
- EXISTING SIGN MOUNTED ON BRIDGE, SIGN BRIDGE, TRAFFIC SIGNAL, LIGHT OR UTILITY POLE
- EXISTING LIGHT OR SIGNAL POLE
- EXISTING SIGN BRIDGE
- EXISTING CANTILEVER SIGN BRIDGE
- XXR-XX — REMOVAL SIGN NUMBER
- XXM-XX — MOVE SIGN NUMBER
- BUS — REMOVE AND SALVAGE FOR METRO

| MARK | REVISION | DATE | BY |
|---|---|---|---|

Designed By: KL ENG | Date: 2022-07-12 | Scale: 1"=100 FT

60631225P

CITY OF MADISON, DANE COUNTY, WI

CONTRACT NO: 60631225C

EXISTING SIGNING & SIGN REMOVALS

BUS RAPID TRANSIT

**CITY OF MADISON**

60631225P

SR-7E

FILE NAME : G:\AECOM\20063-000 MADISON BRT\CIVIL 3D\SHEETS\OTHER\EAST\023202_PSEXREM.DWG

LAYOUT NAME - 023207_ps-7E

LAST PLOT DATE - 2022-07-12

MATCHLINE STA. 271+00 WA

MATCHLINE STA. 285+00 WA

E. WASHINGTON AVE.

R/L E. WASHINGTON AVENUE

E. MAIN. ST.

SPARKLE CT.

YAHARA RIVER

YAHARA PKWY PATH

272WA 274WA 276WA 278WA 280WA 282WA 284WA

DEAD END

SPARKLE CT

STOP

ONE WAY

SPEED LIMIT 30

BIKE LANE

NO TRAIN HORN

RAIL ROAD CROSSING

NO PARKING ANY TIME

M Metro (Line-Data) Sign

BUS

ALTERNATE SIDE PARKING
REGULATIONS IN EFFECT
1 AM - 7 AM
NOV. 15 TO MAR 15
EXCEPT SNOW EMERGENCY ZONE

NO PARKING ANY TIME

NO PARKING BETWEEN SIGNS

NO STOPPING STANDING OR PARKING 2AM - 5 AM

2 HOUR PARKING 8AM-6PM

8ER-01

8ER-02

8ER-03

8ER-04

8ER-05

8ER-06

JCT 113

NORTH 113 151

FIRST ST

LEFT TURN LANE

R3-55L

R7-1L

R7-5R

30 MINUTE PARKING 8AM - 6PM

NORTH 113

ONLY

AIRPORT

## EXISTING SIGNING LEGEND

- EXISTING SIGN MOUNTED ON POST(S)
- EXISTING SIGN MOUNTED ON BRIDGE, SIGN BRIDGE, TRAFFIC SIGNAL, LIGHT OR UTILITY POLE
- EXISTING LIGHT OR SIGNAL POLE
- EXISTING SIGN BRIDGE
- EXISTING CANTILEVER SIGN BRIDGE

XXR-XX — REMOVAL SIGN NUMBER

XXM-XX — MOVE SIGN NUMBER

BUS — REMOVE AND SALVAGE FOR METRO

| MARK | REVISION | DATE | BY |
|---|---|---|---|
| | | | |

Designed By: KL ENG
Date: 2022-07-12
60631225P
Scale: 1"=100 FT

60631225P

CITY OF MADISON, DANE COUNTY, WI

CONTRACT NO: 60631225C

EXISTING SIGNING & SIGN REMOVALS

BUS RAPID TRANSIT

**CITY OF MADISON**

60631225P

SR-8E

FILE NAME : G:\AECOM\20063-000 MADISON BRT\CIVIL 3D\SHEETSOTHER\EAST\023202_PSEXREM.DWG
LAYOUT NAME - 023208_ps-8E
LAST PLOT DATE - 2022-07-12

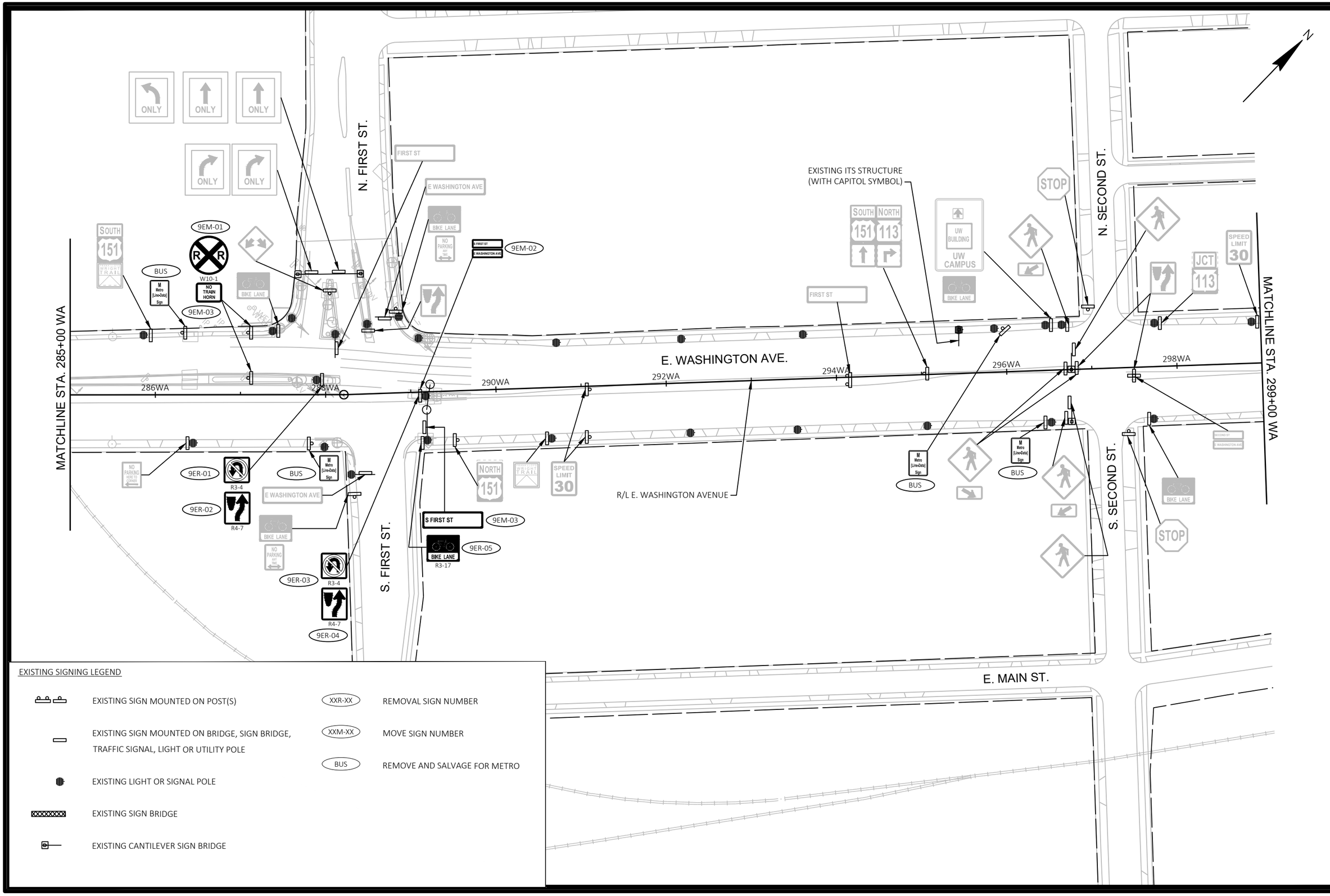


EXISTING SIGNING LEGEND

- EXISTING SIGN MOUNTED ON POST(S)
- EXISTING SIGN MOUNTED ON BRIDGE, SIGN BRIDGE, TRAFFIC SIGNAL, LIGHT OR UTILITY POLE
- EXISTING LIGHT OR SIGNAL POLE
- EXISTING SIGN BRIDGE
- EXISTING CANTILEVER SIGN BRIDGE

- XXR-XX — REMOVAL SIGN NUMBER
- XXM-XX — MOVE SIGN NUMBER
- BUS — REMOVE AND SALVAGE FOR METRO

| MARK | REVISION | DATE | BY |
|---|---|---|---|

Designed By: KL ENG | Date: 2022-07-12 | Scale: 1"=100 FT

60631225P

EXISTING SIGNING & SIGN REMOVALS

BUS RAPID TRANSIT

CITY OF MADISON, DANE COUNTY, WI

CONTRACT NO: 60631225C

CITY OF MADISON

60631225P

SR-9E

FILE NAME : G:\AECOM\20063-000 MADISON BRT\CIVIL 3D\SHEETSOTHER\EAST\023202_PSEXREM.DWG
LAYOUT NAME - 023209_ps-9E
LAST PLOT DATE - 2022-07-12

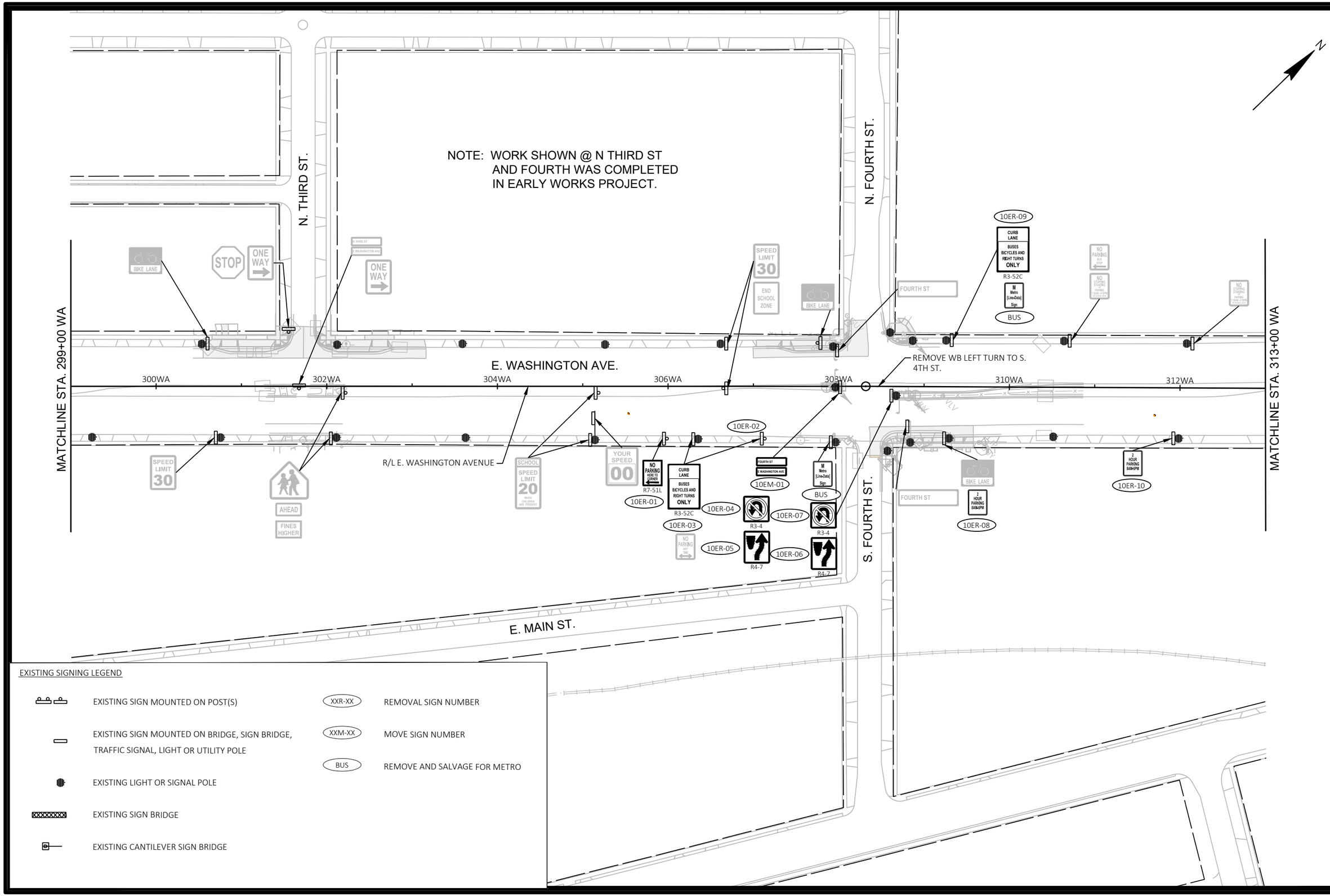


EXISTING SIGNING LEGEND

| | | | |
|---|---|---|---|
| | EXISTING SIGN MOUNTED ON POST(S) | XXR-XX | REMOVAL SIGN NUMBER |
| | EXISTING SIGN MOUNTED ON BRIDGE, SIGN BRIDGE, TRAFFIC SIGNAL, LIGHT OR UTILITY POLE | XXM-XX | MOVE SIGN NUMBER |
| | EXISTING LIGHT OR SIGNAL POLE | BUS | REMOVE AND SALVAGE FOR METRO |
| | EXISTING SIGN BRIDGE | | |
| | EXISTING CANTILEVER SIGN BRIDGE | | |

| MARK | REVISION | DATE | BY |
|---|---|---|---|

Designed By: KL ENG Date: 2022-07-12 Scale: 1"=100 FT
60631225P

60631225P

CITY OF MADISON, DANE COUNTY, WI

CONTRACT NO: 60631225C

EXISTING SIGNING & SIGN REMOVALS

BUS RAPID TRANSIT

**CITY OF MADISON**

60631225P

SR-10E

FILE NAME : G:\AECOM\20063-000 MADISON BRT\CIVIL 3D\SHEETSOTHER\EAST\023202_PSEXREM.DWG
LAYOUT NAME - 023210_ps-10E
LAST PLOT DATE - 2022-07-12

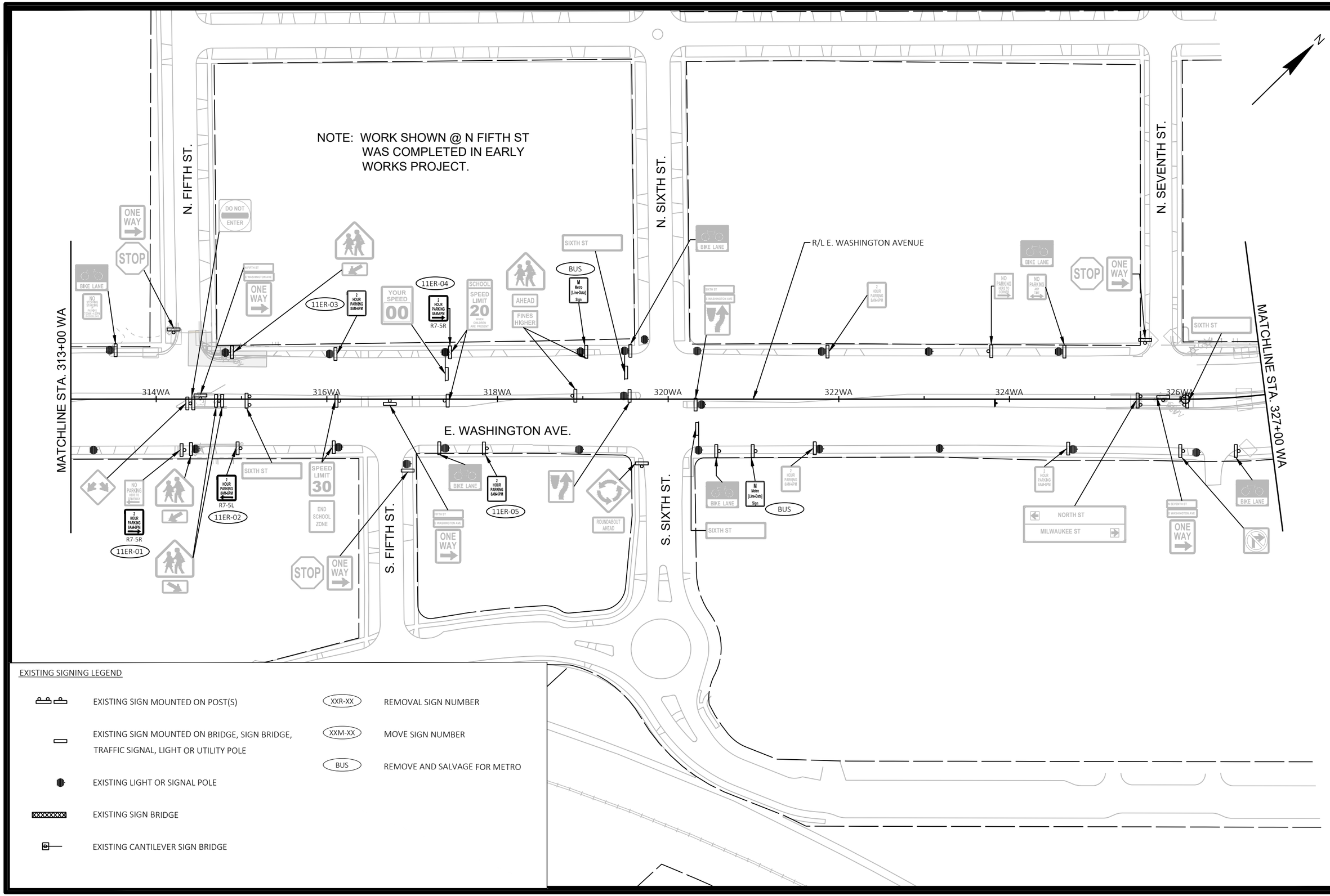


EXISTING SIGNING LEGEND

| | | | |
|---|---|---|---|
| | EXISTING SIGN MOUNTED ON POST(S) | XXR-XX | REMOVAL SIGN NUMBER |
| | EXISTING SIGN MOUNTED ON BRIDGE, SIGN BRIDGE, TRAFFIC SIGNAL, LIGHT OR UTILITY POLE | XXM-XX | MOVE SIGN NUMBER |
| | EXISTING LIGHT OR SIGNAL POLE | BUS | REMOVE AND SALVAGE FOR METRO |
| | EXISTING SIGN BRIDGE | | |
| | EXISTING CANTILEVER SIGN BRIDGE | | |

| MARK | REVISION | DATE | BY |
|---|---|---|---|
| | | | |

Designed By: KL ENG Date: 2022-07-12 Scale: 1"=100 FT
60631225P

60631225P

CITY OF MADISON, DANE COUNTY, WI

CONTRACT NO: 60631225C

EXISTING SIGNING & SIGN REMOVALS

BUS RAPID TRANSIT

**CITY OF MADISON**

60631225P

SR-11E

FILE NAME : G:\AECOM\20063-000 MADISON BRT\CIVIL 3D\SHEETSOTHER\EAST\023202_PSEXREM.DWG
LAYOUT NAME - 023211_ps-11E LAST PLOT DATE - 2022-07-12

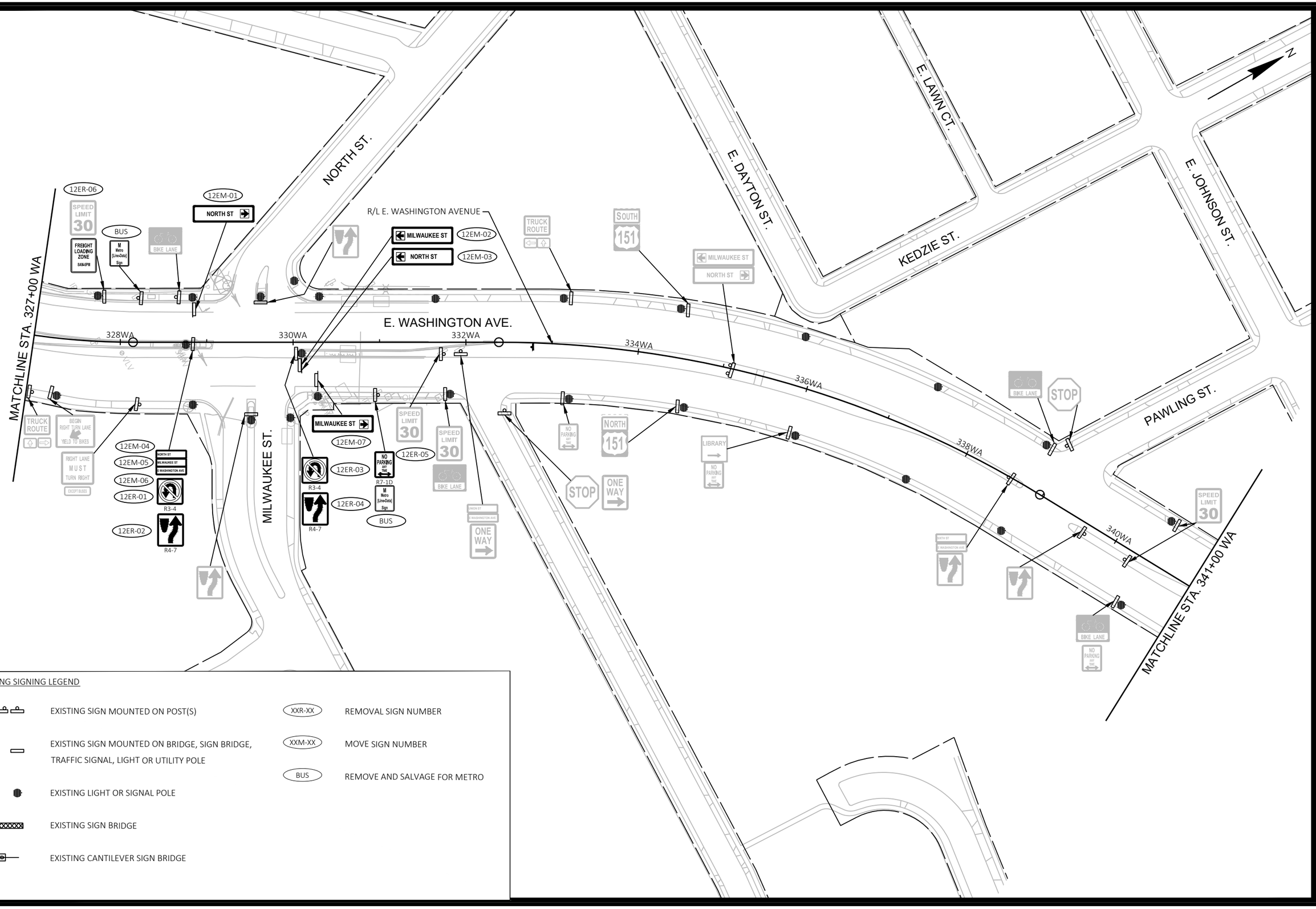


EXISTING SIGNING LEGEND

- EXISTING SIGN MOUNTED ON POST(S)
- EXISTING SIGN MOUNTED ON BRIDGE, SIGN BRIDGE, TRAFFIC SIGNAL, LIGHT OR UTILITY POLE
- EXISTING LIGHT OR SIGNAL POLE
- EXISTING SIGN BRIDGE
- EXISTING CANTILEVER SIGN BRIDGE
- XXR-XX — REMOVAL SIGN NUMBER
- XXM-XX — MOVE SIGN NUMBER
- BUS — REMOVE AND SALVAGE FOR METRO

| MARK | REVISION | DATE | BY |
|---|---|---|---|

Designed By: KL ENG | Date: 2022-07-12 | Scale: 1"=100 FT

60631225P

CITY OF MADISON, DANE COUNTY, WI

CONTRACT NO: 60631225C

EXISTING SIGNING & SIGN REMOVALS

BUS RAPID TRANSIT

**CITY OF MADISON**

60631225P

SR-12E

FILE NAME : G:\AECOM\20063-000 MADISON BRT\CIVIL 3D\SHEETSOTHER\EAST\023202_PSEXREM.DWG

LAYOUT NAME - 023212_ps-12E

LAST PLOT DATE - 2022-07-12

N. LAWN AVE.

E. JOHNSON ST.

N. OAK ST.

MATCHLINE STA. 341+00 WA

MATCHLINE STA. 355+00 WA

E. WASHINGTON AVE.

342WA 344WA 346WA 348WA 350WA 352WA 354WA

R/L E. WASHINGTON AVENUE

EXISTING ITS STRUCTURE
(WITH CAPITOL SYMBOL)

OAK ST.

N. MARQUETTE ST.

NOTE: WORK SHOWN @ E JOHNSON
AND N OAK ST WAS COMPLETED
IN EARLY WORKS PROJECT.

EXISTING SIGNING LEGEND

- EXISTING SIGN MOUNTED ON POST(S)
- EXISTING SIGN MOUNTED ON BRIDGE, SIGN BRIDGE, TRAFFIC SIGNAL, LIGHT OR UTILITY POLE
- EXISTING LIGHT OR SIGNAL POLE
- EXISTING SIGN BRIDGE
- EXISTING CANTILEVER SIGN BRIDGE
- XXR-XX — REMOVAL SIGN NUMBER
- XXM-XX — MOVE SIGN NUMBER
- BUS — REMOVE AND SALVAGE FOR METRO

| MARK | REVISION | DATE | BY |
|---|---|---|---|

Designed By: KL ENG | Date: 2022-07-12 | Scale: 1"=100 FT

60631225P

CITY OF MADISON, DANE COUNTY, WI

CONTRACT NO: 60631225C

EXISTING SIGNING & SIGN REMOVALS

BUS RAPID TRANSIT

**CITY OF MADISON**

60631225P

SR-13E

FILE NAME : G:\AECOM\20063-000 MADISON BRT\CIVIL 3D\SHEETSOTHER\EAST\023202_PSEXREM.DWG
LAYOUT NAME - 023213_ps-13E
LAST PLOT DATE - 2022-07-12

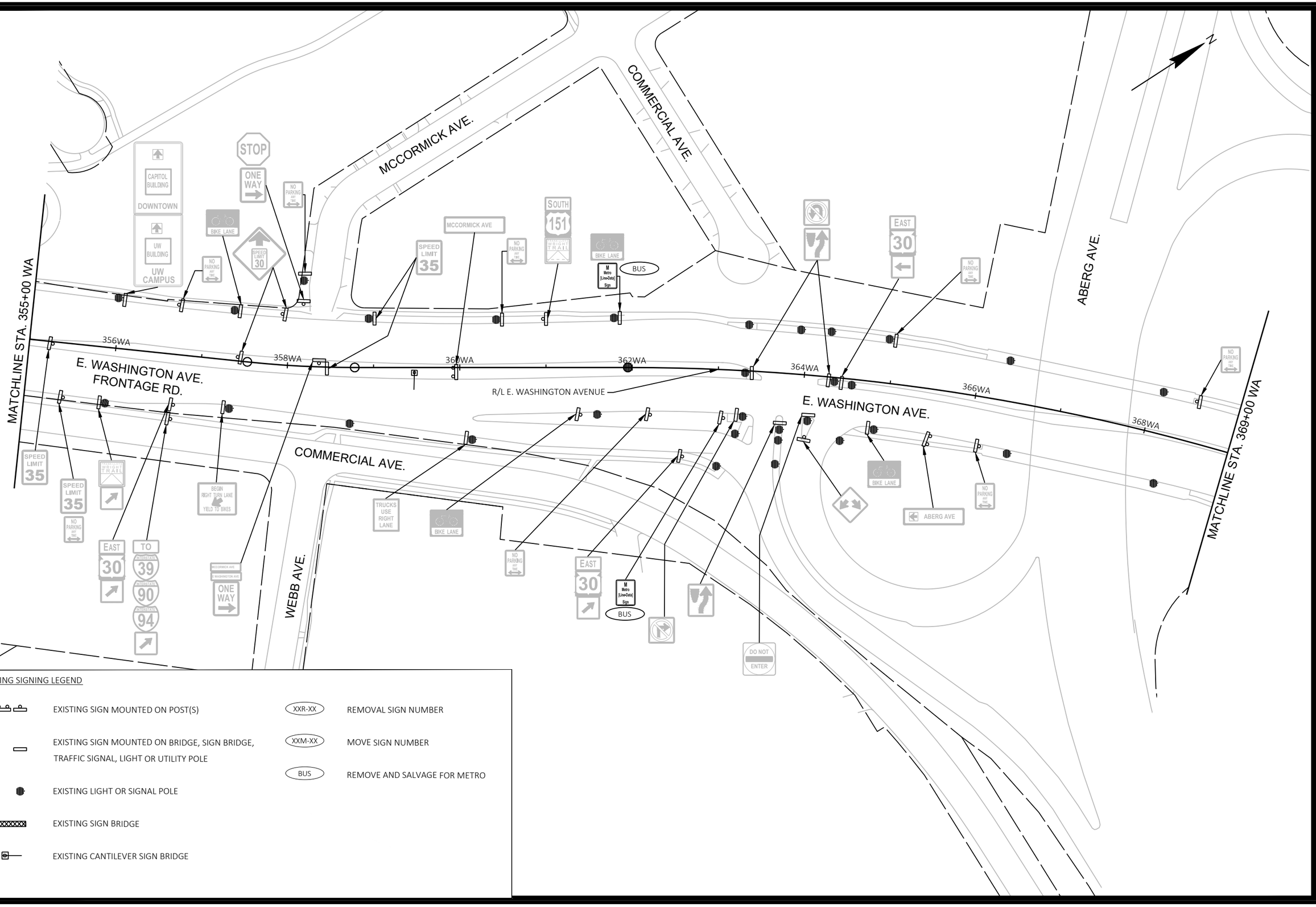


EXISTING SIGNING LEGEND

- EXISTING SIGN MOUNTED ON POST(S)
- EXISTING SIGN MOUNTED ON BRIDGE, SIGN BRIDGE, TRAFFIC SIGNAL, LIGHT OR UTILITY POLE
- EXISTING LIGHT OR SIGNAL POLE
- EXISTING SIGN BRIDGE
- EXISTING CANTILEVER SIGN BRIDGE
- XXR-XX — REMOVAL SIGN NUMBER
- XXM-XX — MOVE SIGN NUMBER
- BUS — REMOVE AND SALVAGE FOR METRO

| MARK | REVISION | DATE | BY |
|---|---|---|---|

Designed By: KL ENG | Date: 2022-07-12 | Scale: 1"=100 FT
60631225P

60631225P

CITY OF MADISON, DANE COUNTY, WI

CONTRACT NO: 60631225C

EXISTING SIGNING & SIGN REMOVALS

BUS RAPID TRANSIT

**CITY OF MADISON**

60631225P

SR-14E

FILE NAME : G:\AECOM\20063-000 MADISON BRT\CIVIL 3D\SHEETSOTHER\EAST\023202_PSEXREM.DWG
LAYOUT NAME - 023214_ps-14E
LAST PLOT DATE - 2022-07-12

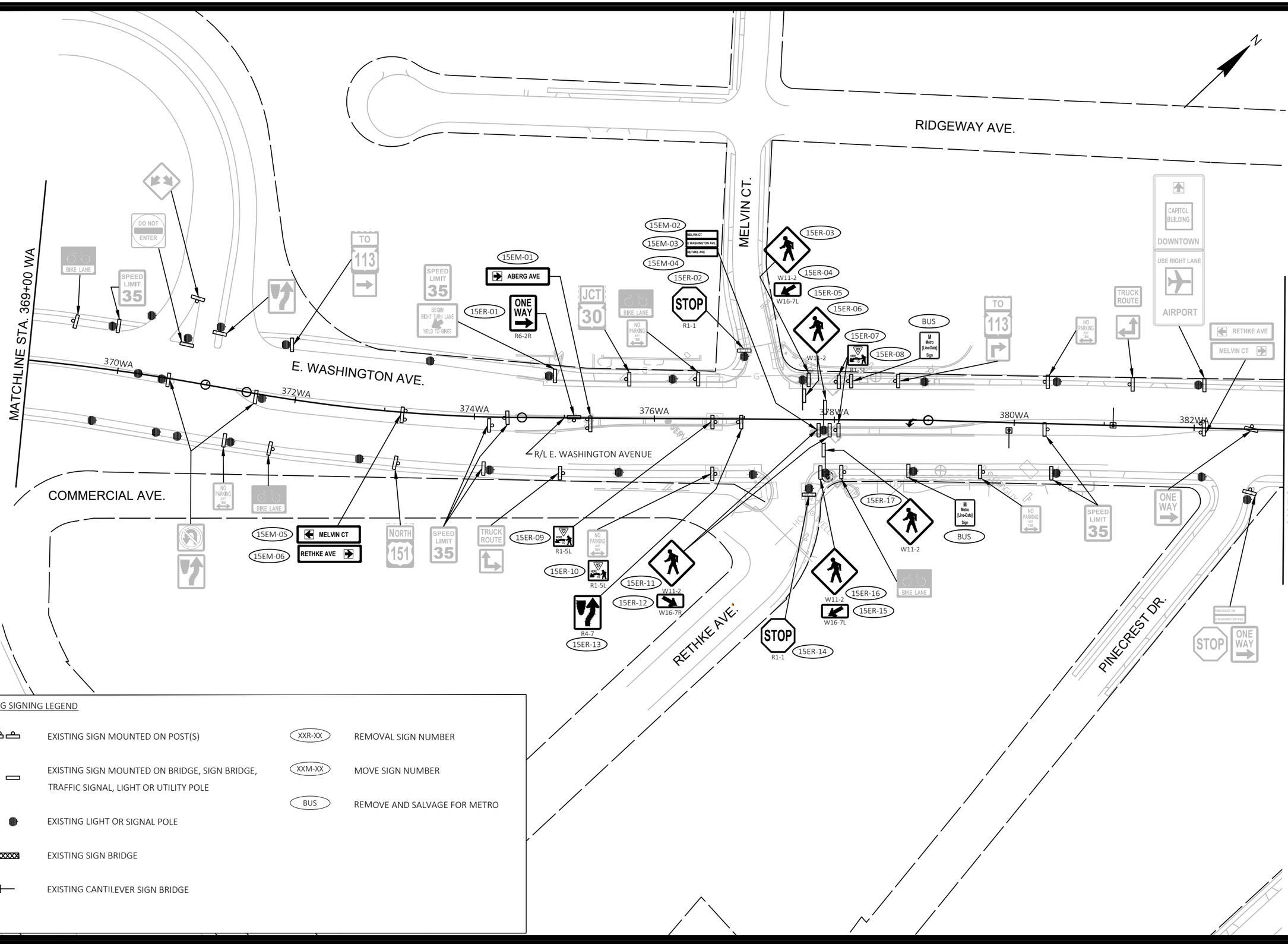


EXISTING SIGNING LEGEND

| | |
|---|---|
| EXISTING SIGN MOUNTED ON POST(S) | XXR-XX — REMOVAL SIGN NUMBER |
| EXISTING SIGN MOUNTED ON BRIDGE, SIGN BRIDGE, TRAFFIC SIGNAL, LIGHT OR UTILITY POLE | XXM-XX — MOVE SIGN NUMBER |
| EXISTING LIGHT OR SIGNAL POLE | BUS — REMOVE AND SALVAGE FOR METRO |
| EXISTING SIGN BRIDGE | |
| EXISTING CANTILEVER SIGN BRIDGE | |

| MARK | REVISION | DATE | BY |
|---|---|---|---|
| | | | |

Designed By: KL ENG | Date: 2022-07-12 | Scale: 1"=100 FT

60631225P

CITY OF MADISON, DANE COUNTY, WI

CONTRACT NO: 60631225C

EXISTING SIGNING & SIGN REMOVALS

BUS RAPID TRANSIT

**CITY OF MADISON**

60631225P

SR-15E

FILE NAME : G:\AECOM\20063-000 MADISON BRT\CIVIL 3D\SHEETSOTHER\EAST\023202_PSEXREM.DWG
LAYOUT NAME - 023215_ps-15E
LAST PLOT DATE - 2022-07-12

RIDGEWAY AVE.

CARPENTER ST.

GROVER ST.

R/L E. WASHINGTON AVENUE

E. WASHINGTON AVE.

MATCHLINE STA. 383+00 WA

MATCHLINE STA. 397+00 WA

384WA 386WA 388WA 390WA 392WA 394WA 396WA

POWERS AVE.

LEXINGTON AVE.

N. FAIR OAKS AVE.

SPEED LIMIT 35

NO PARKING ANY TIME

SOUTH 151

STOP

ONE WAY

BIKE LANE

BUS

M Metro (Line-Outs) Sign

LEFT TURN ON LEFT ARROW ONLY

R3-4

R4-7

16EM-01 FAIR OAKS AVE

16ER-01

16ER-02

16ER-03

WRIGHT ST

FAIR OAKS AVE

DMV

TRUCK ROUTE

YIELD

RIGHT TURNS OBEY THIS SIGN

EXISTING SIGNING LEGEND

- EXISTING SIGN MOUNTED ON POST(S)
- EXISTING SIGN MOUNTED ON BRIDGE, SIGN BRIDGE, TRAFFIC SIGNAL, LIGHT OR UTILITY POLE
- EXISTING LIGHT OR SIGNAL POLE
- EXISTING SIGN BRIDGE
- EXISTING CANTILEVER SIGN BRIDGE
- XXR-XX — REMOVAL SIGN NUMBER
- XXM-XX — MOVE SIGN NUMBER
- BUS — REMOVE AND SALVAGE FOR METRO

| MARK | REVISION | DATE | BY |
|---|---|---|---|
| | Designed By: KL ENG Date: 2022-07-12 | Scale: 1"=100 FT | |
| | 60631225P | | |

60631225P

CITY OF MADISON, DANE COUNTY, WI

CONTRACT NO: 60631225C

# CITY OF MADISON

BUS RAPID TRANSIT

EXISTING SIGNING & SIGN REMOVALS

60631225P

SR-16E

FILE NAME : G:\AECOM\20063-000 MADISON BRT\CIVIL 3D\SHEETSOTHER\EAST\023202_PSEXREM.DWG

LAYOUT NAME - 023216_ps-16E

LAST PLOT DATE - 2022-07-12

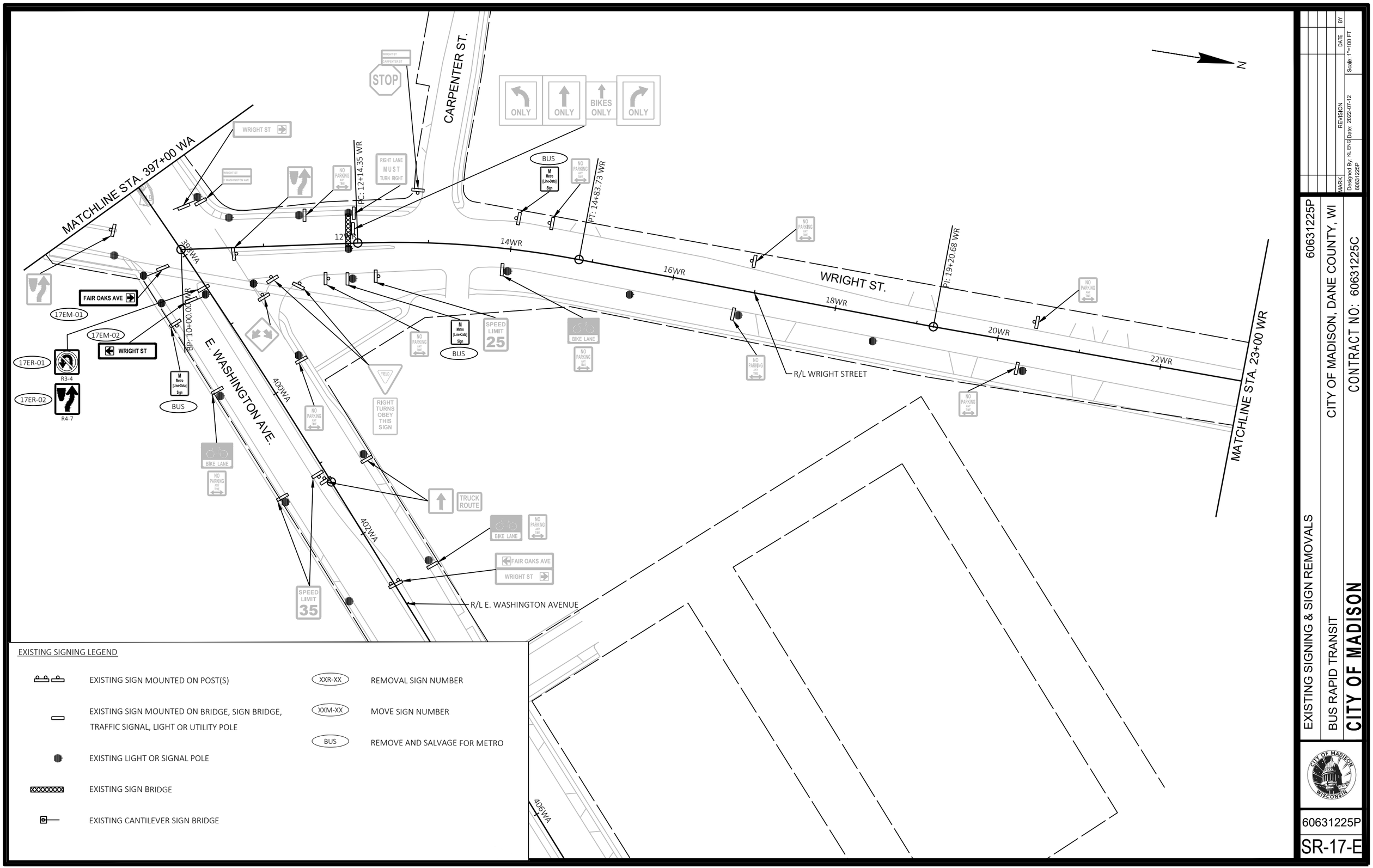


EXISTING SIGNING LEGEND

- EXISTING SIGN MOUNTED ON POST(S)
- EXISTING SIGN MOUNTED ON BRIDGE, SIGN BRIDGE, TRAFFIC SIGNAL, LIGHT OR UTILITY POLE
- EXISTING LIGHT OR SIGNAL POLE
- EXISTING SIGN BRIDGE
- EXISTING CANTILEVER SIGN BRIDGE
- XXR-XX — REMOVAL SIGN NUMBER
- XXM-XX — MOVE SIGN NUMBER
- BUS — REMOVE AND SALVAGE FOR METRO

| MARK | REVISION | DATE | BY |
|---|---|---|---|

Designed By: KL ENG | Date: 2022-07-12 | Scale: 1"=100 FT

60631225P

CITY OF MADISON, DANE COUNTY, WI

CONTRACT NO: 60631225C

EXISTING SIGNING & SIGN REMOVALS

BUS RAPID TRANSIT

**CITY OF MADISON**

60631225P

SR-17-E

FILE NAME : G:\AECOM\20063-000 MADISON BRT\CIVIL 3D\SHEETSOTHER\EAST\023202_PSEXREM.DWG
LAYOUT NAME - 023217_ps-17E
LAST PLOT DATE - 2022-07-12

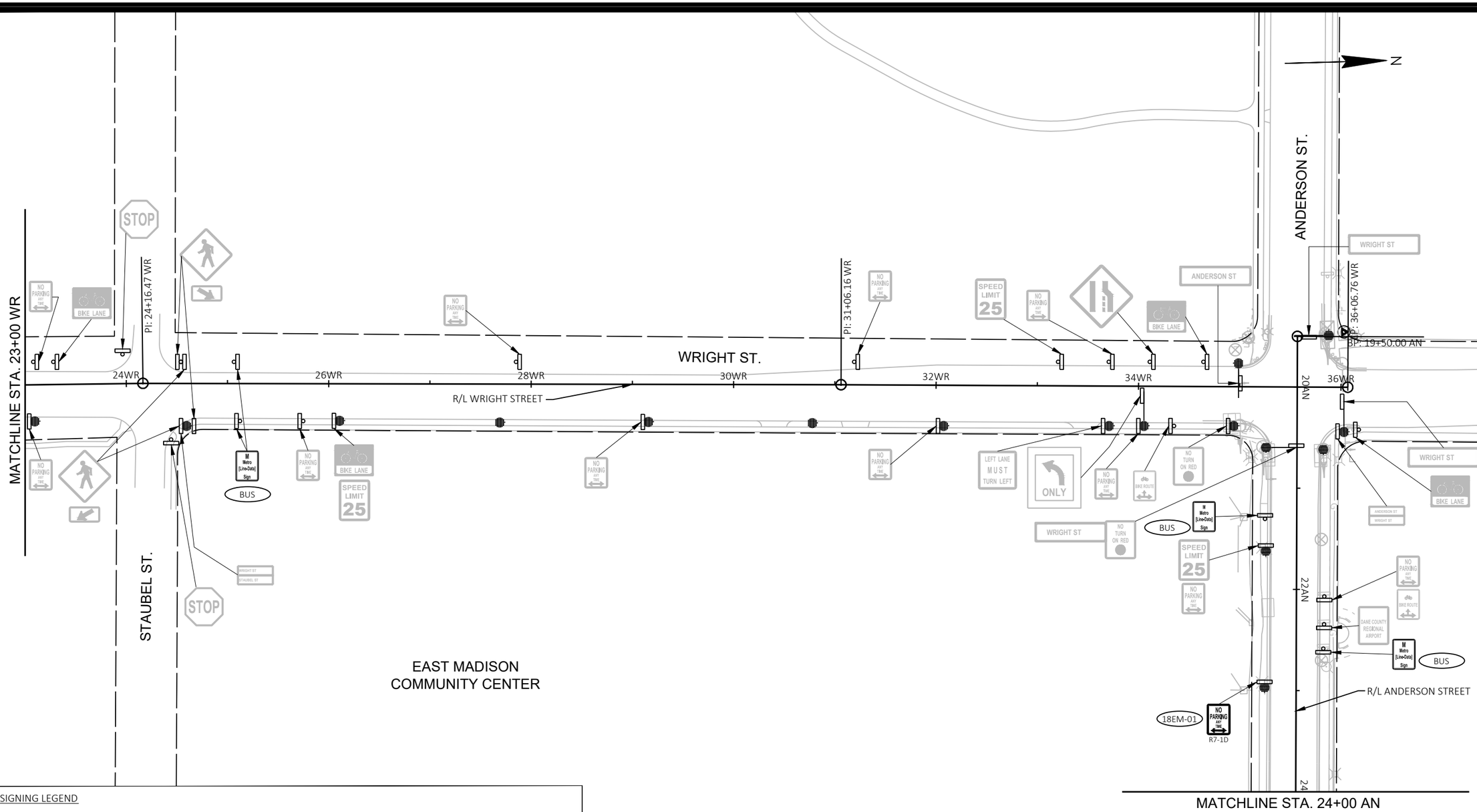


EXISTING SIGNING LEGEND

- EXISTING SIGN MOUNTED ON POST(S)
- EXISTING SIGN MOUNTED ON BRIDGE, SIGN BRIDGE, TRAFFIC SIGNAL, LIGHT OR UTILITY POLE
- EXISTING LIGHT OR SIGNAL POLE
- EXISTING SIGN BRIDGE
- EXISTING CANTILEVER SIGN BRIDGE
- XXR-XX — REMOVAL SIGN NUMBER
- XXM-XX — MOVE SIGN NUMBER
- BUS — REMOVE AND SALVAGE FOR METRO

| MARK | REVISION | DATE | BY |
|---|---|---|---|

Designed By: KL ENG | Date: 2022-07-12 | Scale: 1"=100 FT

60631225P

CITY OF MADISON, DANE COUNTY, WI

CONTRACT NO: 60631225C

EXISTING SIGNING & SIGN REMOVALS

BUS RAPID TRANSIT

CITY OF MADISON

60631225P

SR-18E

FILE NAME : G:\AECOM\20063-000 MADISON BRT\CIVIL 3D\SHEETSOTHER\EAST\023202_PSEXREM.DWG
LAYOUT NAME - 023218_ps-18E
LAST PLOT DATE - 2022-07-12

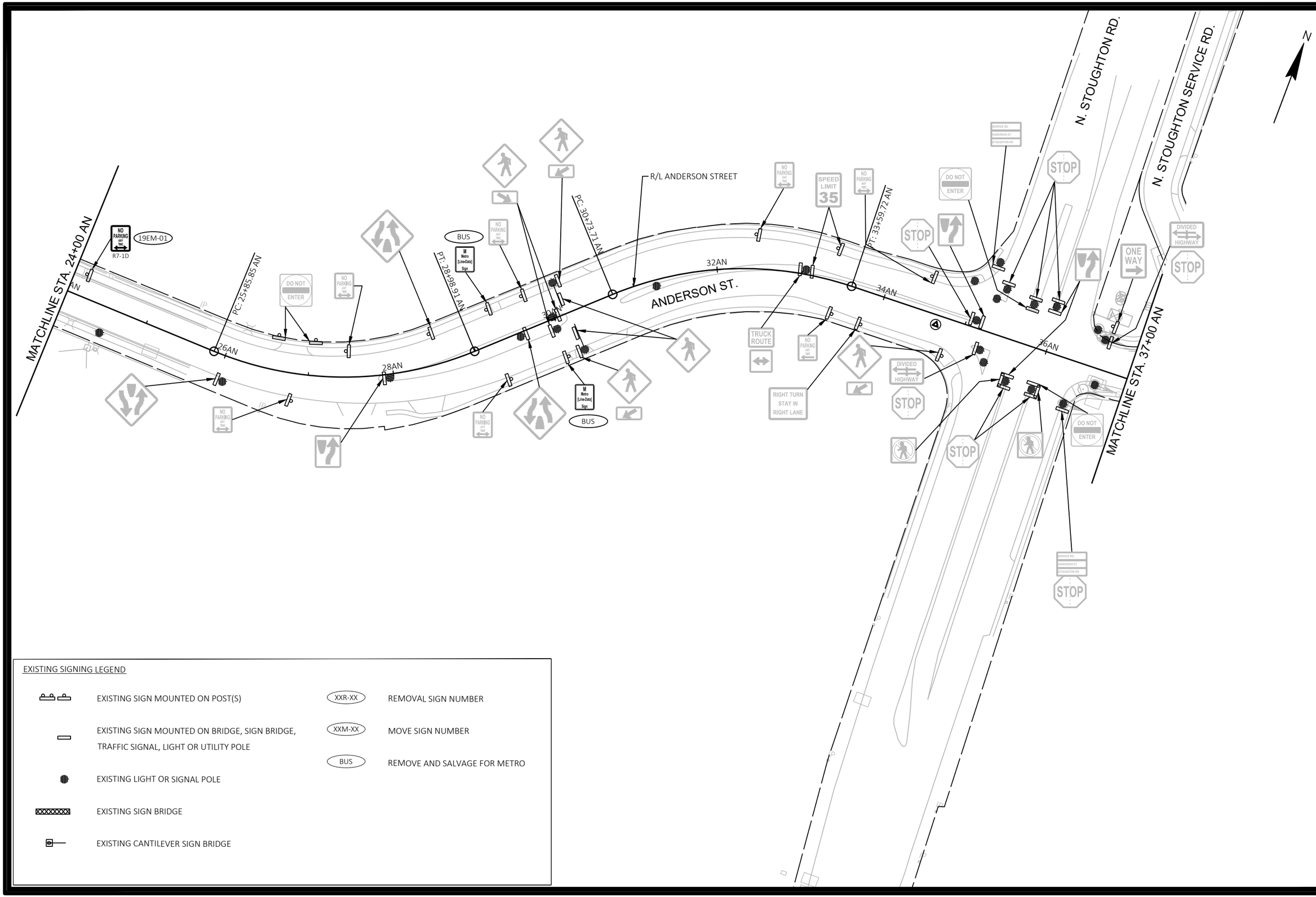


EXISTING SIGNING LEGEND

- EXISTING SIGN MOUNTED ON POST(S)
- EXISTING SIGN MOUNTED ON BRIDGE, SIGN BRIDGE, TRAFFIC SIGNAL, LIGHT OR UTILITY POLE
- EXISTING LIGHT OR SIGNAL POLE
- EXISTING SIGN BRIDGE
- EXISTING CANTILEVER SIGN BRIDGE
- XXR-XX — REMOVAL SIGN NUMBER
- XXM-XX — MOVE SIGN NUMBER
- BUS — REMOVE AND SALVAGE FOR METRO

| MARK | REVISION | DATE | BY |
|---|---|---|---|
| | | | |

Designed By: KL ENG | Date: 2022-07-12 | Scale: 1"=100 FT
60631225P

60631225P

CITY OF MADISON, DANE COUNTY, WI

CONTRACT NO: 60631225C

EXISTING SIGNING & SIGN REMOVALS

BUS RAPID TRANSIT

**CITY OF MADISON**

60631225P

SR-19E

FILE NAME : G:\AECOM\20063-000 MADISON BRT\CIVIL 3D\SHEETSOTHER\EAST\023202_PSEXREM.DWG
LAYOUT NAME - 023219_ps-19E
LAST PLOT DATE - 2022-07-12

EXISTING SIGNING LEGEND

- EXISTING SIGN MOUNTED ON POST(S)
- EXISTING SIGN MOUNTED ON BRIDGE, SIGN BRIDGE, TRAFFIC SIGNAL, LIGHT OR UTILITY POLE
- EXISTING LIGHT OR SIGNAL POLE
- EXISTING SIGN BRIDGE
- EXISTING CANTILEVER SIGN BRIDGE
- XXR-XX — REMOVAL SIGN NUMBER
- XXM-XX — MOVE SIGN NUMBER
- BUS — REMOVE AND SALVAGE FOR METRO

LIEN RD.

RIDGEWAY AVE.

R/L ANDERSON STREET

EP: 39+00.00 AN

BP: 500+00.00 ME

38AN

MATCHLINE STA. 37+00 AN

BUS

M Metro [Line-Data] Sign

NO PARKING ANY TIME

20EM-01

W1-6

SPEED LIMIT 25

MENDOTA ST.

502ME

504ME

506ME

508ME

510ME

LIEN RD

MENDOTA ST

R7-1D

20EM-02

20EM-03

20EM-04

R/L MENDOTA STREET

BUS ONLY SINGLE LANE CONNECTION

MENDOTA ST

RIDGEWAY AVE

DEAD END

SPEED LIMIT 25

MATCHLINE STA. 434+00 WA

434

432WA

430WA

428WA

R/L E. WASHINGTON AVENUE

TRUCK ROUTE

20EM-05

JCT 51

20EM-06

BIKE LANE

R3-17

E WASHINGTON AVE

20ER-03

R3-4

20ER-04

R4-7

MENDOTA ST

20ER-01

20ER-02

SOUTH 151 NORTH 51

SOUTH 51 SOUTH 151

E. WASHINGTON AVE.

RIGHT LANE MUST TURN RIGHT

BEGIN RIGHT TURN LANE YIELD TO BIKES

MENDOTA ST

TRUCK ROUTE

TRUCK ROUTE

N

| MARK | REVISION | DATE | BY |
|---|---|---|---|
| | | | |

Designed By: KL ENG | Date: 2022-07-12 | Scale: 1"=100 FT

60631225P

CITY OF MADISON, DANE COUNTY, WI

CONTRACT NO: 60631225C

EXISTING SIGNING & SIGN REMOVALS

BUS RAPID TRANSIT

CITY OF MADISON

60631225P

SR-20E

FILE NAME : G:\AECOM\20063-000 MADISON BRT\CIVIL 3D\SHEETS\OTHER\EAST\023202_PSEXREM.DWG

LAYOUT NAME - 023220_PS-20E

LAST PLOT DATE - 2022-07-12

REINDAHL PARK BIKE PATH

N

MATCHLINE STA. 434+00 WA

436WA

438WA

440WA

442WA

444WA

446WA

MATCHLINE STA. 448+00 WA

E. WASHINGTON AVE.

R/L E. WASHINGTON AVENUE

LIEN RD.

SPEED LIMIT 40

MENDOTA ST

NO PARKING ANY TIME

SOUTH 51

BIKE LANE

BUS

M Metro [Line-Outs] Sign

LIEN RD

TRUCK ROUTE

BEGIN RIGHT TURN LANE YIELD TO BIKES

NORTH 51

E WASHINGTON AVE

EXISTING SIGNING LEGEND

- EXISTING SIGN MOUNTED ON POST(S)
- EXISTING SIGN MOUNTED ON BRIDGE, SIGN BRIDGE, TRAFFIC SIGNAL, LIGHT OR UTILITY POLE
- EXISTING LIGHT OR SIGNAL POLE
- EXISTING SIGN BRIDGE
- EXISTING CANTILEVER SIGN BRIDGE
- XXR-XX — REMOVAL SIGN NUMBER
- XXM-XX — MOVE SIGN NUMBER
- BUS — REMOVE AND SALVAGE FOR METRO

| MARK | REVISION | DATE | BY |
|---|---|---|---|
| Designed By: KL ENG | Date: 2022-07-12 | Scale: 1"=100 FT | |
| 60631225P | | | |

60631225P

CITY OF MADISON, DANE COUNTY, WI

CONTRACT NO: 60631225C

EXISTING SIGNING & SIGN REMOVALS

BUS RAPID TRANSIT

**CITY OF MADISON**

60631225P

SR-21E

FILE NAME : G:\AECOM\20063-000 MADISON BRT\CIVIL 3D\SHEETS\OTHER\EAST\023202_PSEXREM.DWG
LAYOUT NAME - 023221_ps-21E
LAST PLOT DATE - 2022-07-12

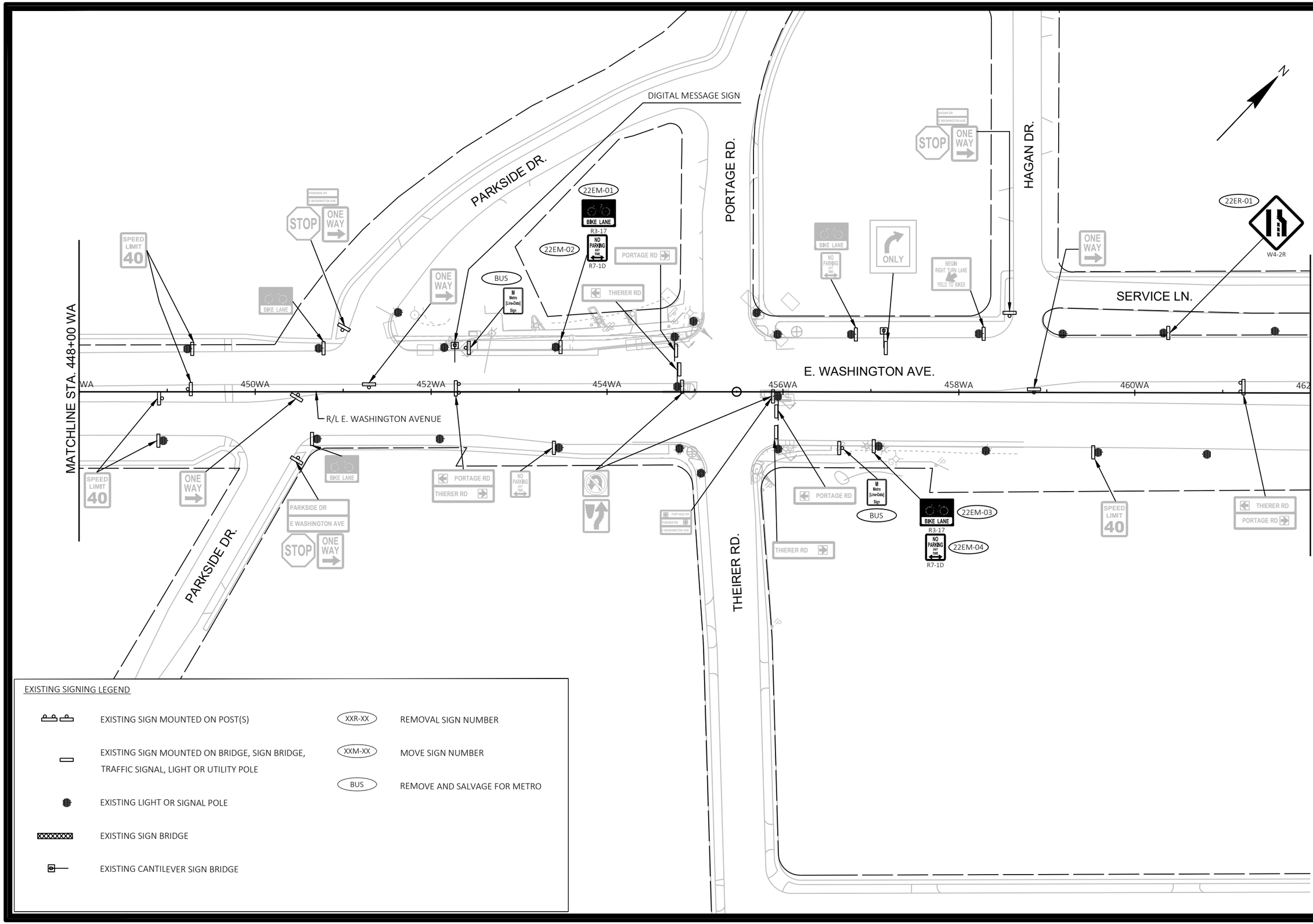


EXISTING SIGNING LEGEND

- EXISTING SIGN MOUNTED ON POST(S)
- EXISTING SIGN MOUNTED ON BRIDGE, SIGN BRIDGE, TRAFFIC SIGNAL, LIGHT OR UTILITY POLE
- EXISTING LIGHT OR SIGNAL POLE
- EXISTING SIGN BRIDGE
- EXISTING CANTILEVER SIGN BRIDGE
- XXR-XX — REMOVAL SIGN NUMBER
- XXM-XX — MOVE SIGN NUMBER
- BUS — REMOVE AND SALVAGE FOR METRO

| MARK | REVISION | DATE | BY |
|---|---|---|---|

Designed By: KL ENG | Date: 2022-07-12 | Scale: 1"=100 FT

60631225P

CITY OF MADISON, DANE COUNTY, WI

CONTRACT NO: 60631225C

EXISTING SIGNING & SIGN REMOVALS

BUS RAPID TRANSIT

**CITY OF MADISON**

60631225P

SR-22E

FILE NAME : G:\AECOM\20063-000 MADISON BRT\CIVIL 3D\SHEETSOTHER\EAST\023202_PSEXREM.DWG
LAYOUT NAME - 023222_ps-22E
LAST PLOT DATE - 2022-07-12

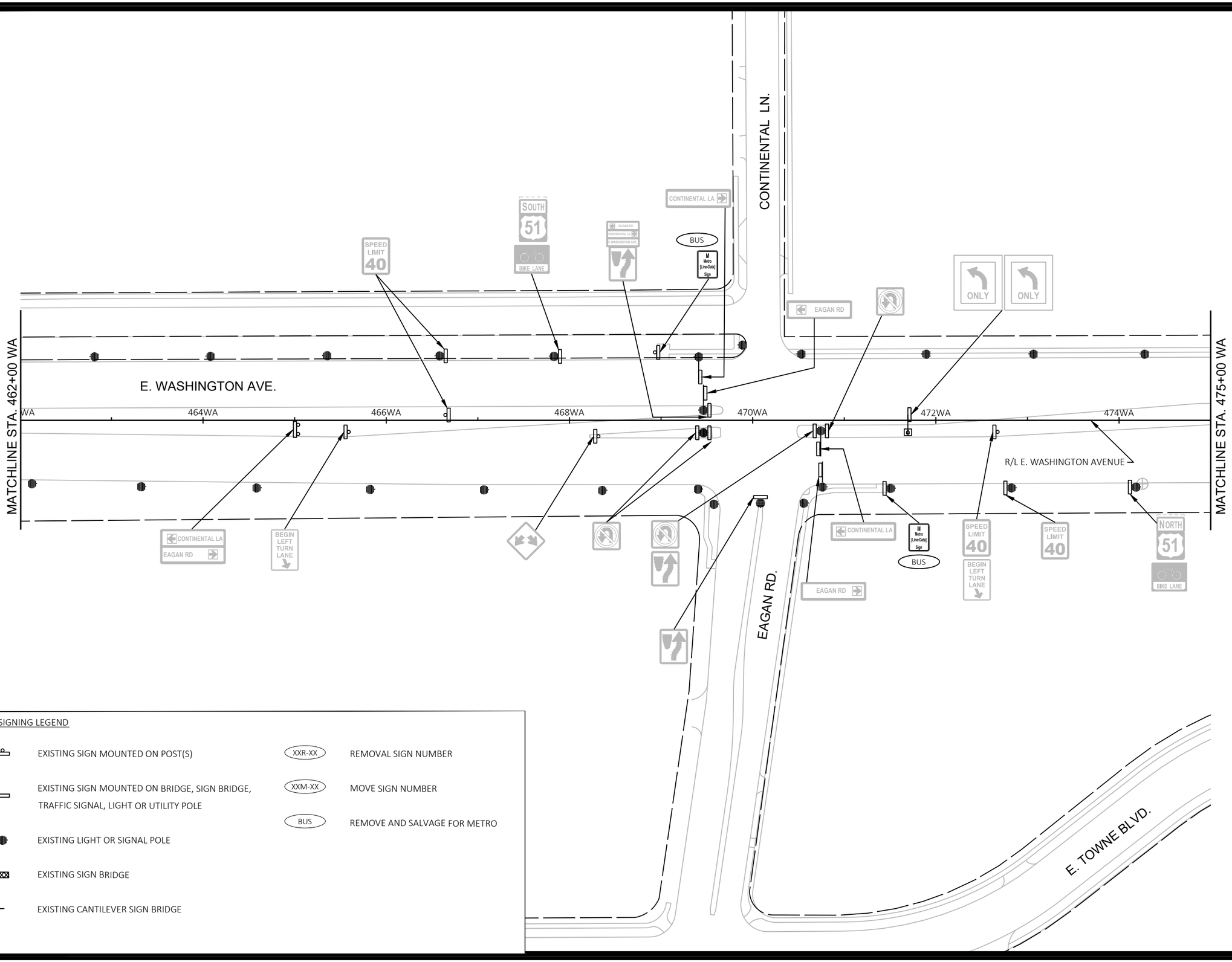


EXISTING SIGNING LEGEND

| | |
|---|---|
| EXISTING SIGN MOUNTED ON POST(S) | XXR-XX — REMOVAL SIGN NUMBER |
| EXISTING SIGN MOUNTED ON BRIDGE, SIGN BRIDGE, TRAFFIC SIGNAL, LIGHT OR UTILITY POLE | XXM-XX — MOVE SIGN NUMBER |
| EXISTING LIGHT OR SIGNAL POLE | BUS — REMOVE AND SALVAGE FOR METRO |
| EXISTING SIGN BRIDGE | |
| EXISTING CANTILEVER SIGN BRIDGE | |

| MARK | REVISION | DATE | BY |
|---|---|---|---|
| Designed By: KL ENG | Date: 2022-07-12 | Scale: 1"=100 FT | |
| 60631225P | | | |

60631225P

CITY OF MADISON, DANE COUNTY, WI

CONTRACT NO: 60631225C

EXISTING SIGNING & SIGN REMOVALS

BUS RAPID TRANSIT

**CITY OF MADISON**

60631225P

SR-23E

FILE NAME : G:\AECOM\20063-000 MADISON BRT\CIVIL 3D\SHEETSOTHER\EAST\023202_PSEXREM.DWG
LAYOUT NAME - 023223_ps-23E
LAST PLOT DATE - 2022-07-12

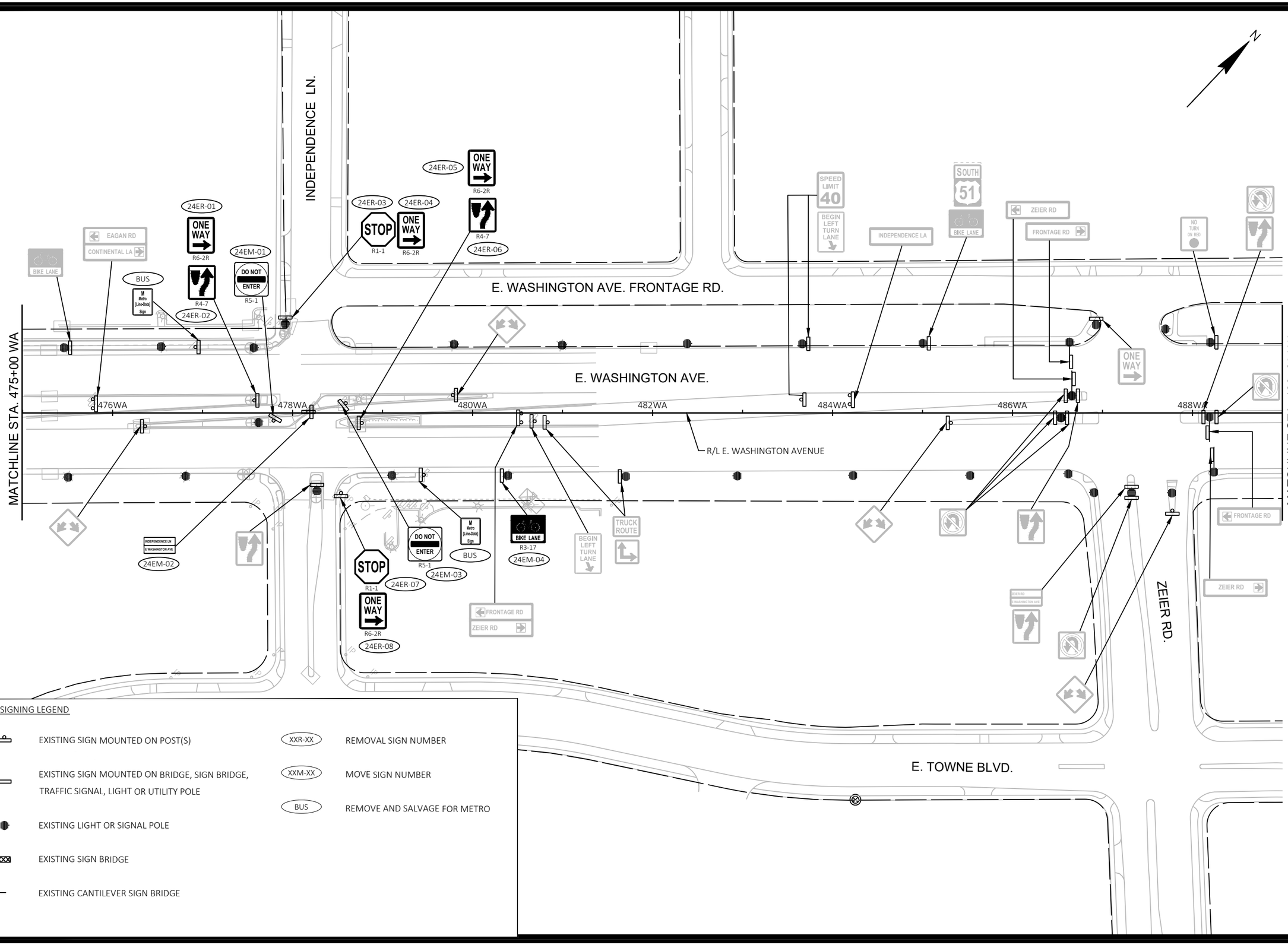


EXISTING SIGNING LEGEND

- EXISTING SIGN MOUNTED ON POST(S)
- EXISTING SIGN MOUNTED ON BRIDGE, SIGN BRIDGE, TRAFFIC SIGNAL, LIGHT OR UTILITY POLE
- EXISTING LIGHT OR SIGNAL POLE
- EXISTING SIGN BRIDGE
- EXISTING CANTILEVER SIGN BRIDGE
- XXR-XX — REMOVAL SIGN NUMBER
- XXM-XX — MOVE SIGN NUMBER
- BUS — REMOVE AND SALVAGE FOR METRO

| MARK | REVISION | DATE | BY |
|---|---|---|---|
| Designed By: KL ENG | Date: 2022-07-12 | Scale: 1"=100 FT | |
| 60631225P | | | |

60631225P

CITY OF MADISON, DANE COUNTY, WI

CONTRACT NO: 60631225C

EXISTING SIGNING & SIGN REMOVALS

BUS RAPID TRANSIT

**CITY OF MADISON**

60631225P

SR-24E

FILE NAME : G:\AECOM\20063-000 MADISON BRT\CIVIL 3D\SHEETSOTHER\EAST\023202_PSEXREM.DWG
LAYOUT NAME - 023224_ps-24E
LAST PLOT DATE - 2022-07-12

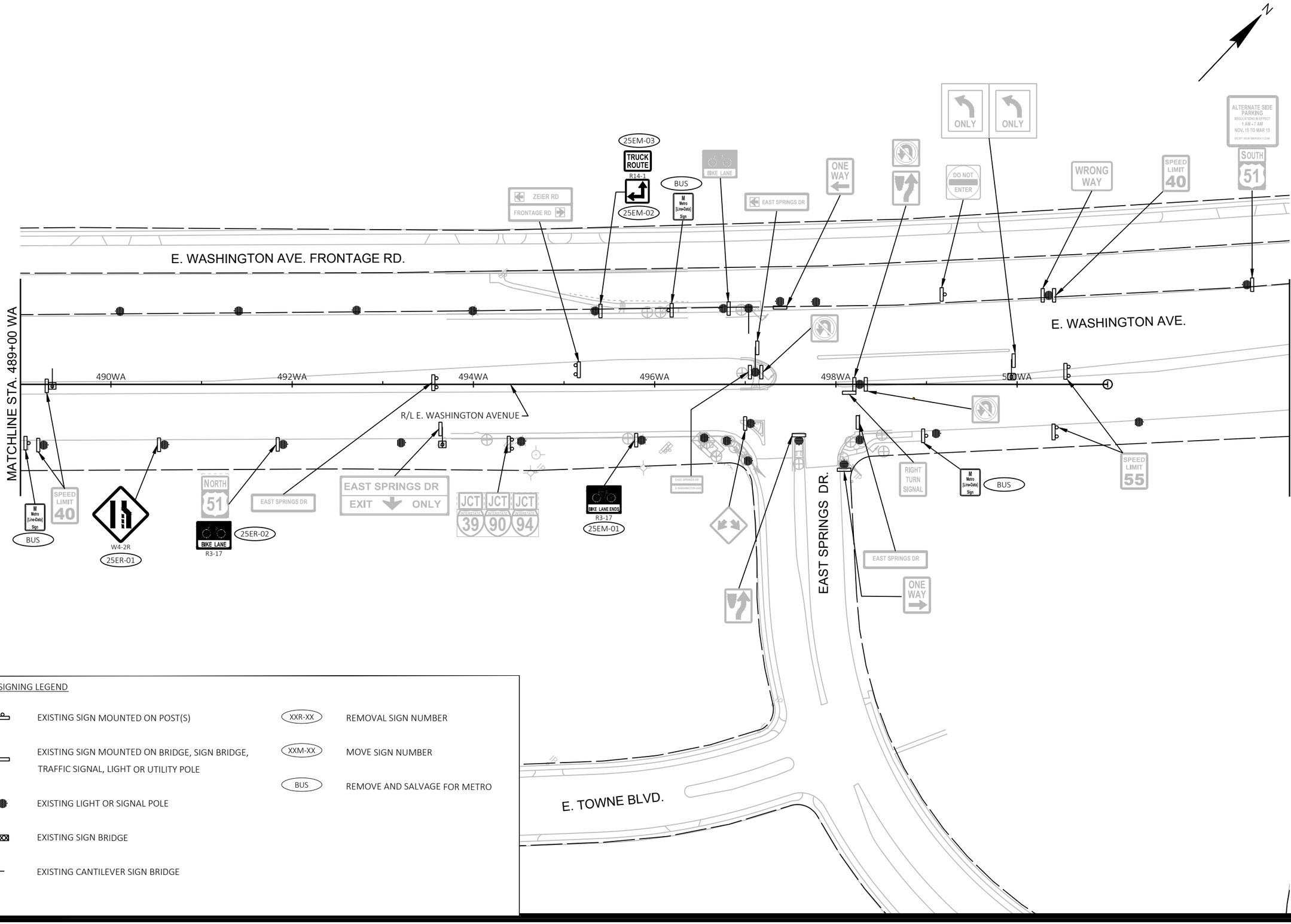


EXISTING SIGNING LEGEND

- EXISTING SIGN MOUNTED ON POST(S)
- EXISTING SIGN MOUNTED ON BRIDGE, SIGN BRIDGE, TRAFFIC SIGNAL, LIGHT OR UTILITY POLE
- EXISTING LIGHT OR SIGNAL POLE
- EXISTING SIGN BRIDGE
- EXISTING CANTILEVER SIGN BRIDGE
- XXR-XX — REMOVAL SIGN NUMBER
- XXM-XX — MOVE SIGN NUMBER
- BUS — REMOVE AND SALVAGE FOR METRO

| MARK | REVISION | DATE | BY |
|---|---|---|---|
| Designed By: KL ENG | Date: 2022-07-12 | Scale: 1"=100 FT | |
| 60631225P | | | |

60631225P

CITY OF MADISON, DANE COUNTY, WI

CONTRACT NO: 60631225C

EXISTING SIGNING & SIGN REMOVALS

BUS RAPID TRANSIT

**CITY OF MADISON**

60631225P

SR-25E

FILE NAME : G:\AECOM\20063-000 MADISON BRT\CIVIL 3D\SHEETSOTHER\EAST\023202_PSEXREM.DWG
LAYOUT NAME - 023225_ps-25E
LAST PLOT DATE - 2022-07-12

SIGNING LEGEND

- EXISTING SIGN MOUNTED ON POST(S)
- EXISTING SIGN MOUNTED ON BRIDGE, SIGN BRIDGE, TRAFFIC SIGNAL, LIGHT OR UTILITY POLE
- PROPOSED SIGN MOUNTED ON POST(S)
- PROPOSED SIGN MOUNTED ON BRIDGE, SIGN BRIDGE, TRAFFIC SIGNAL, LIGHT OR UTILITY POLE
- EXISTING LIGHT OR SIGNAL POLE
- XX-XX — PROPOSED SIGN NUMBER
- XXR-XX — REMOVAL SIGN NUMBER
- XXM-XX — MOVE SIGN NUMBER
- BUS — REMOVE AND SALVAGE FOR METRO

NOTE:
PROPOSED SIGN LOCATIONS ARE TO BE FIELD FIT AND REVIEWED BY PROJECT ENGINEER.

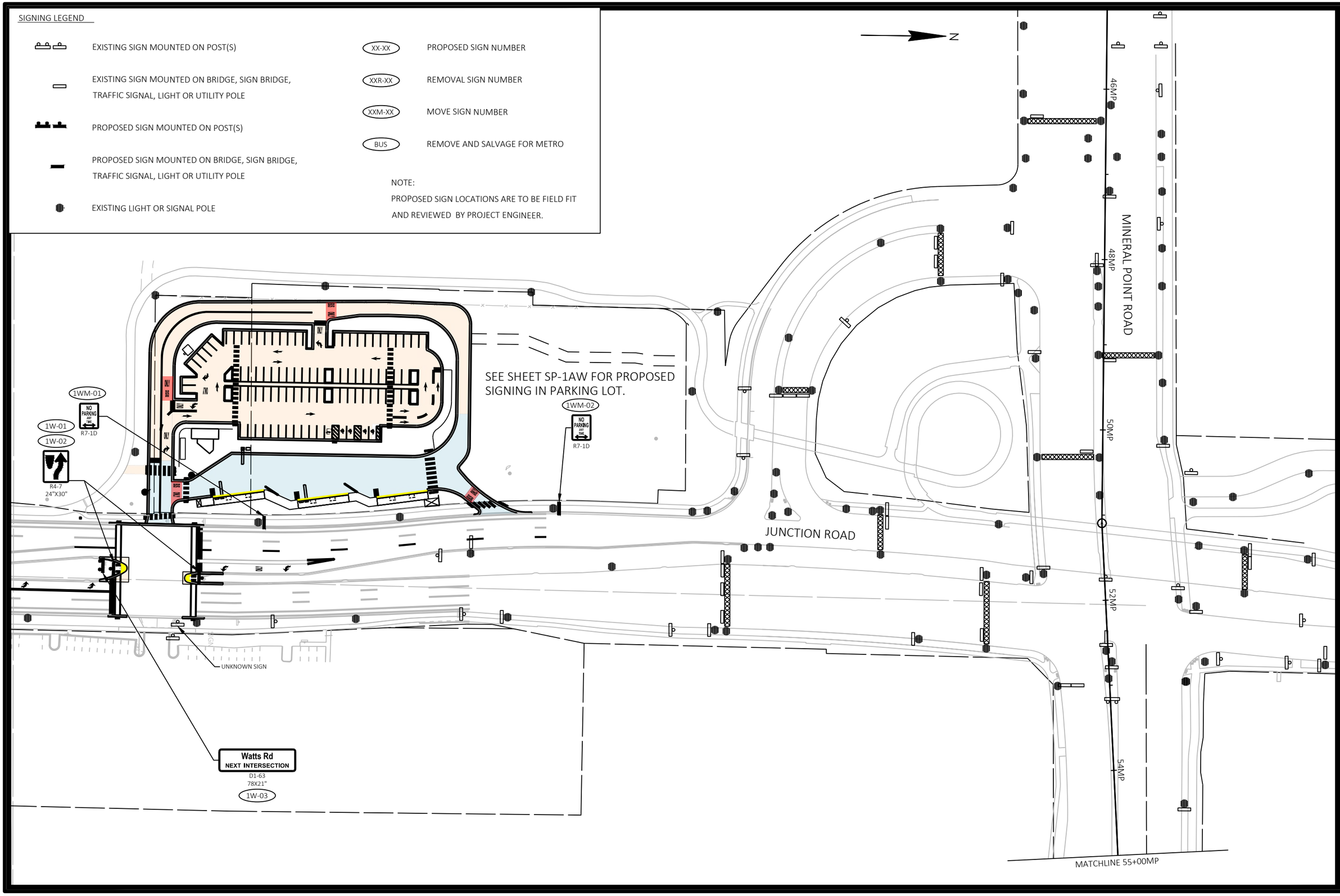


| MARK | REVISION | DATE | BY |
|---|---|---|---|
| Designed By: KL ENG | Date: 2022-07-11 | Scale: 1"=100 FT | |
| 60631225P | | | |

60631225P

CITY OF MADISON, DANE COUNTY, WI

CONTRACT NO: 60631225C

PERMANENT SIGNING

BUS RAPID TRANSIT

**CITY OF MADISON**

60631225P

SP-1W

FILE NAME : G:\AECOM\20063-000 MADISON BRT\CIVIL 3D\SHEETSOTHER\WEST\023201-PS.DWG
LAYOUT NAME - JCT01-1W
LAST PLOT DATE - 2022-07-11

SIGNING LEGEND

| | |
|---|---|
| EXISTING SIGN MOUNTED ON POST(S) | XX-XX — PROPOSED SIGN NUMBER |
| EXISTING SIGN MOUNTED ON BRIDGE, SIGN BRIDGE, TRAFFIC SIGNAL, LIGHT OR UTILITY POLE | XXR-XX — REMOVAL SIGN NUMBER |
| PROPOSED SIGN MOUNTED ON POST(S) | XXM-XX — MOVE SIGN NUMBER |
| PROPOSED SIGN MOUNTED ON BRIDGE, SIGN BRIDGE, TRAFFIC SIGNAL, LIGHT OR UTILITY POLE | BUS — REMOVE AND SALVAGE FOR METRO |
| EXISTING LIGHT OR SIGNAL POLE | |

NOTE:
PROPOSED SIGN LOCATIONS ARE TO BE FIELD FIT AND REVIEWED BY PROJECT ENGINEER.

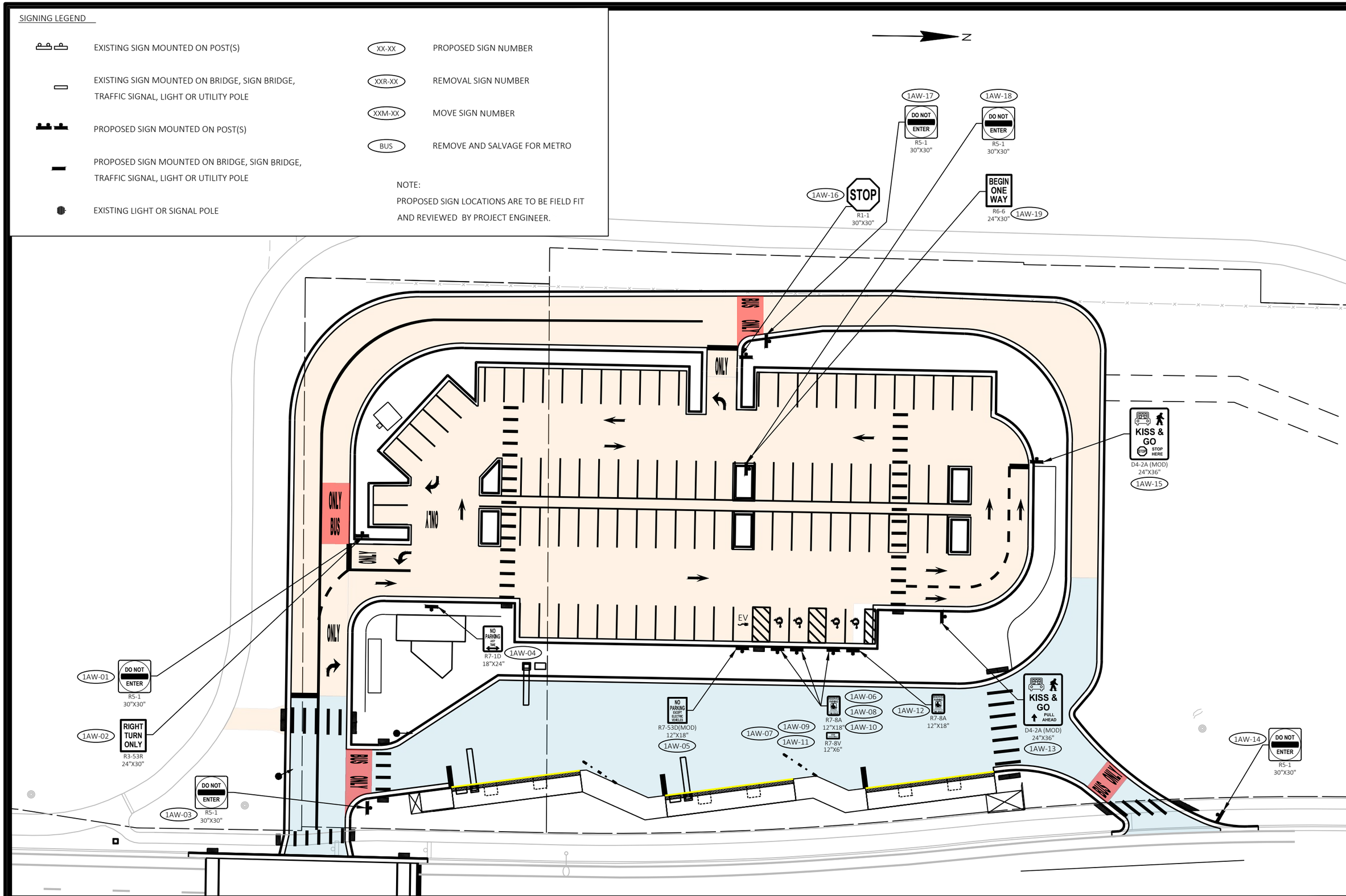


| MARK | REVISION | DATE | BY |
|---|---|---|---|
| | | | |

Designed By: KL ENG
Date: 2022-07-11
Scale: 1"=100 FT
60631225P

60631225P

CITY OF MADISON, DANE COUNTY, WI

CONTRACT NO: 60631225C

PERMANENT SIGNING

BUS RAPID TRANSIT

**CITY OF MADISON**

60631225P

SP-1AW

FILE NAME : G:\AECOM\20063-000 MADISON BRT\CIVIL 3D\SHEETSOTHER\WEST\023201-PS.DWG
LAYOUT NAME - JCT02-1AW
LAST PLOT DATE - 2022-07-11

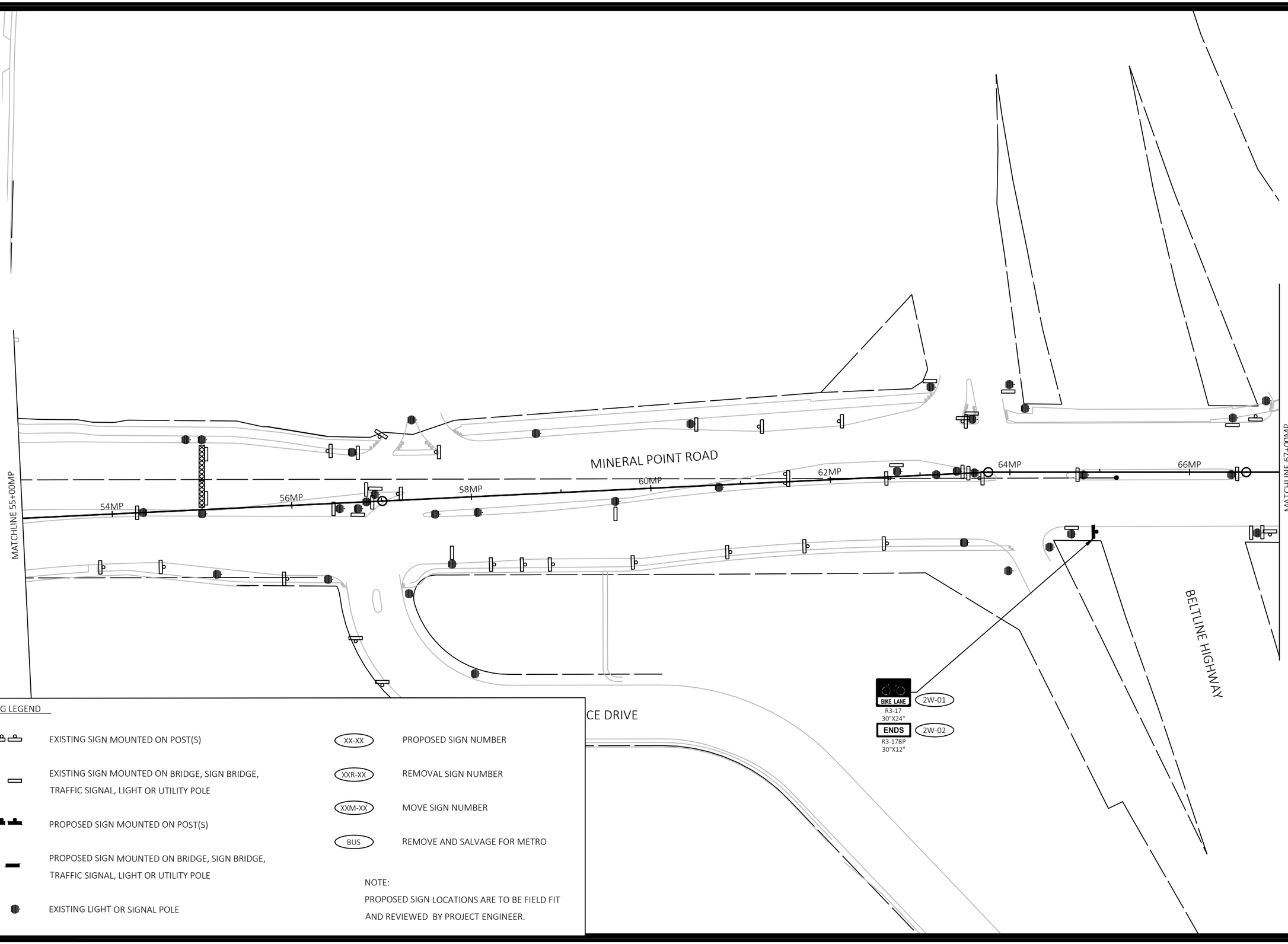


SIGNING LEGEND

- EXISTING SIGN MOUNTED ON POST(S)
- EXISTING SIGN MOUNTED ON BRIDGE, SIGN BRIDGE, TRAFFIC SIGNAL, LIGHT OR UTILITY POLE
- PROPOSED SIGN MOUNTED ON POST(S)
- PROPOSED SIGN MOUNTED ON BRIDGE, SIGN BRIDGE, TRAFFIC SIGNAL, LIGHT OR UTILITY POLE
- EXISTING LIGHT OR SIGNAL POLE
- XX-XX — PROPOSED SIGN NUMBER
- XXR-XX — REMOVAL SIGN NUMBER
- XXM-XX — MOVE SIGN NUMBER
- BUS — REMOVE AND SALVAGE FOR METRO

NOTE:
PROPOSED SIGN LOCATIONS ARE TO BE FIELD FIT AND REVIEWED BY PROJECT ENGINEER.

| MARK | REVISION | DATE | BY |
|---|---|---|---|

Designed By: KL ENG | Date: 2022-07-11 | Scale: 1"=100 FT
60631225P

60631225P

CITY OF MADISON, DANE COUNTY, WI

CONTRACT NO: 60631225C

PERMANENT SIGNING

BUS RAPID TRANSIT

**CITY OF MADISON**

60631225P

SP-2W

FILE NAME : G:\AECOM\20063-000 MADISON BRT\CIVIL 3D\SHEETSOTHER\WEST\023201-PS.DWG
LAYOUT NAME - MP00-2W
LAST PLOT DATE - 2022-07-11

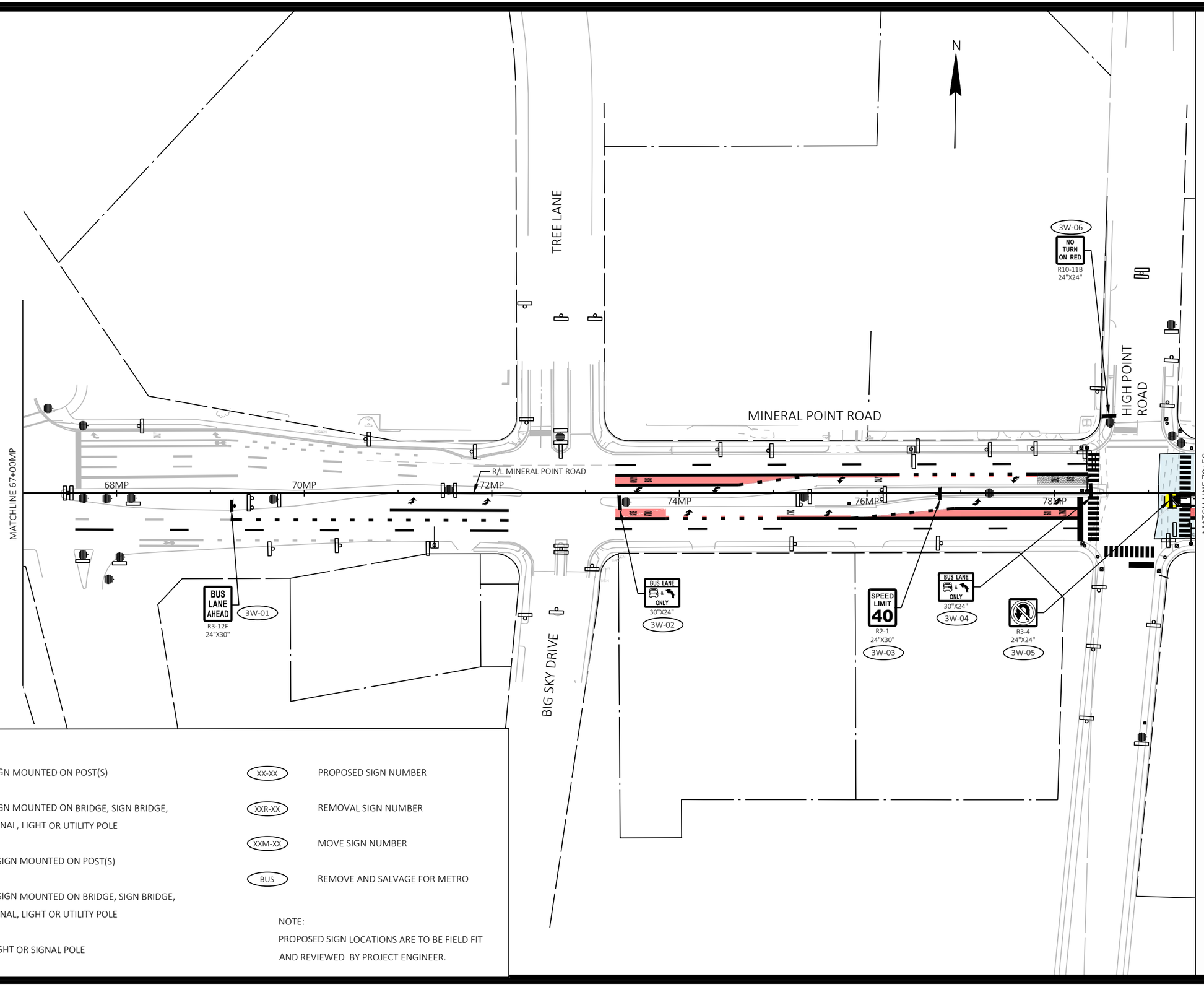


SIGNING LEGEND

- EXISTING SIGN MOUNTED ON POST(S)
- EXISTING SIGN MOUNTED ON BRIDGE, SIGN BRIDGE, TRAFFIC SIGNAL, LIGHT OR UTILITY POLE
- PROPOSED SIGN MOUNTED ON POST(S)
- PROPOSED SIGN MOUNTED ON BRIDGE, SIGN BRIDGE, TRAFFIC SIGNAL, LIGHT OR UTILITY POLE
- EXISTING LIGHT OR SIGNAL POLE
- XX-XX — PROPOSED SIGN NUMBER
- XXR-XX — REMOVAL SIGN NUMBER
- XXM-XX — MOVE SIGN NUMBER
- BUS — REMOVE AND SALVAGE FOR METRO

NOTE:
PROPOSED SIGN LOCATIONS ARE TO BE FIELD FIT AND REVIEWED BY PROJECT ENGINEER.

| MARK | REVISION | DATE | BY |
|---|---|---|---|
| Designed By: KL ENG | Date: 2022-07-11 | Scale: 1"=100 FT | |
| 60631225P | | | |

60631225P

CITY OF MADISON, DANE COUNTY, WI

CONTRACT NO: 60631225C

PERMANENT SIGNING

BUS RAPID TRANSIT

**CITY OF MADISON**

60631225P

SP-3W

FILE NAME : G:\AECOM\20063-000 MADISON BRT\CIVIL 3D\SHEETS\OTHER\WEST\023 201-PS.DWG
LAYOUT NAME - MP01-3W
LAST PLOT DATE - 2022-07-11

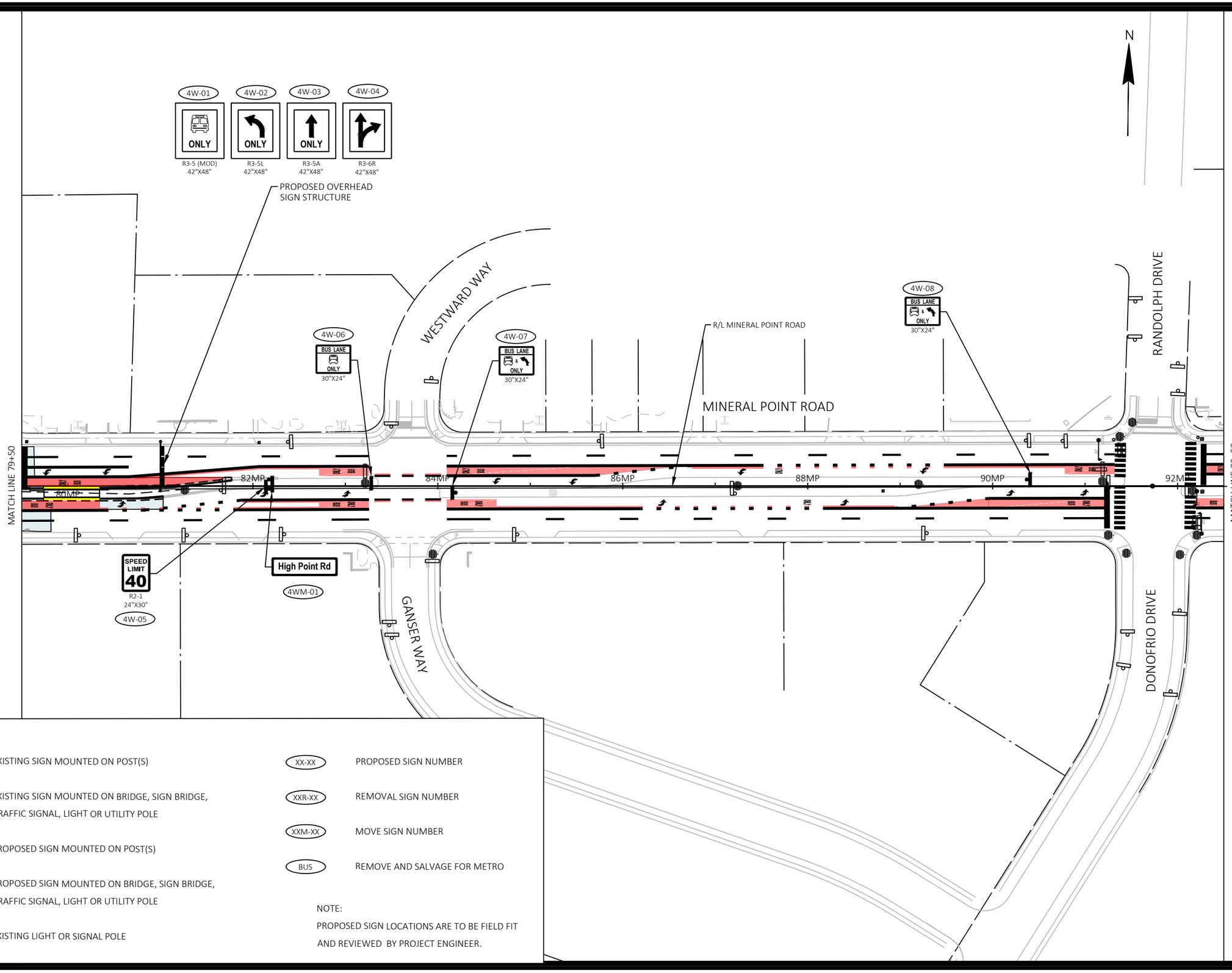


SIGNING LEGEND

- EXISTING SIGN MOUNTED ON POST(S)
- EXISTING SIGN MOUNTED ON BRIDGE, SIGN BRIDGE, TRAFFIC SIGNAL, LIGHT OR UTILITY POLE
- PROPOSED SIGN MOUNTED ON POST(S)
- PROPOSED SIGN MOUNTED ON BRIDGE, SIGN BRIDGE, TRAFFIC SIGNAL, LIGHT OR UTILITY POLE
- EXISTING LIGHT OR SIGNAL POLE
- XX-XX — PROPOSED SIGN NUMBER
- XXR-XX — REMOVAL SIGN NUMBER
- XXM-XX — MOVE SIGN NUMBER
- BUS — REMOVE AND SALVAGE FOR METRO

NOTE:
PROPOSED SIGN LOCATIONS ARE TO BE FIELD FIT AND REVIEWED BY PROJECT ENGINEER.

| MARK | REVISION | DATE | BY |
|---|---|---|---|
| Designed By: KL ENG | Date: 2022-07-11 | Scale: 1"=100 FT | |
| 60631225P | | | |

60631225P

CITY OF MADISON, DANE COUNTY, WI

CONTRACT NO: 60631225C

PERMANENT SIGNING

BUS RAPID TRANSIT

**CITY OF MADISON**

60631225P

SP-4W

FILE NAME : G:\AECOM\20063-000 MADISON BRT\CIVIL 3D\SHEETSOTHER\WEST\023201-PS.DWG
LAYOUT NAME - MP02-4W
LAST PLOT DATE - 2022-07-11

N

WESTFIELD ROAD

MINERAL POINT ROAD

R/L MINERAL POINT ROAD

MATCH LINE 92+50

MATCH LINE 105+50

94MP

96MP

98MP

100MP

102MP

104MP

5W-01
BUS LANE & ONLY
30"X24"

5W-02
BUS LANE & ONLY
30"X24"

5W-03
BUS LANE & ONLY
30"X24"

5W-07
BUS LANE & ONLY
30"X24"

5W-08
BUS LANE & ONLY
30"X24"

R3-4
24"X24"
5W-06

RIGHT LANE MUST TURN RIGHT
R3-7R
30"X30"
5W-04

W12-1D
24"X24"
5W-05

SIGNING LEGEND

- EXISTING SIGN MOUNTED ON POST(S)
- EXISTING SIGN MOUNTED ON BRIDGE, SIGN BRIDGE, TRAFFIC SIGNAL, LIGHT OR UTILITY POLE
- PROPOSED SIGN MOUNTED ON POST(S)
- PROPOSED SIGN MOUNTED ON BRIDGE, SIGN BRIDGE, TRAFFIC SIGNAL, LIGHT OR UTILITY POLE
- EXISTING LIGHT OR SIGNAL POLE

- XX-XX — PROPOSED SIGN NUMBER
- XXR-XX — REMOVAL SIGN NUMBER
- XXM-XX — MOVE SIGN NUMBER
- BUS — REMOVE AND SALVAGE FOR METRO

NOTE:
PROPOSED SIGN LOCATIONS ARE TO BE FIELD FIT AND REVIEWED BY PROJECT ENGINEER.

| MARK | REVISION | DATE | BY |
|---|---|---|---|

Designed By: KL ENG
Date: 2022-07-11
Scale: 1"=100 FT
60631225P

60631225P

CITY OF MADISON, DANE COUNTY, WI

CONTRACT NO: 60631225C

PERMANENT SIGNING

BUS RAPID TRANSIT

**CITY OF MADISON**

60631225P

SP-5W

FILE NAME : G:\AECOM\20063-000 MADISON BRT\CIVIL 3D\SHEETS\OTHERWEST\023201-PS.DWG
LAYOUT NAME - MP03-5W
LAST PLOT DATE - 2022-07-11

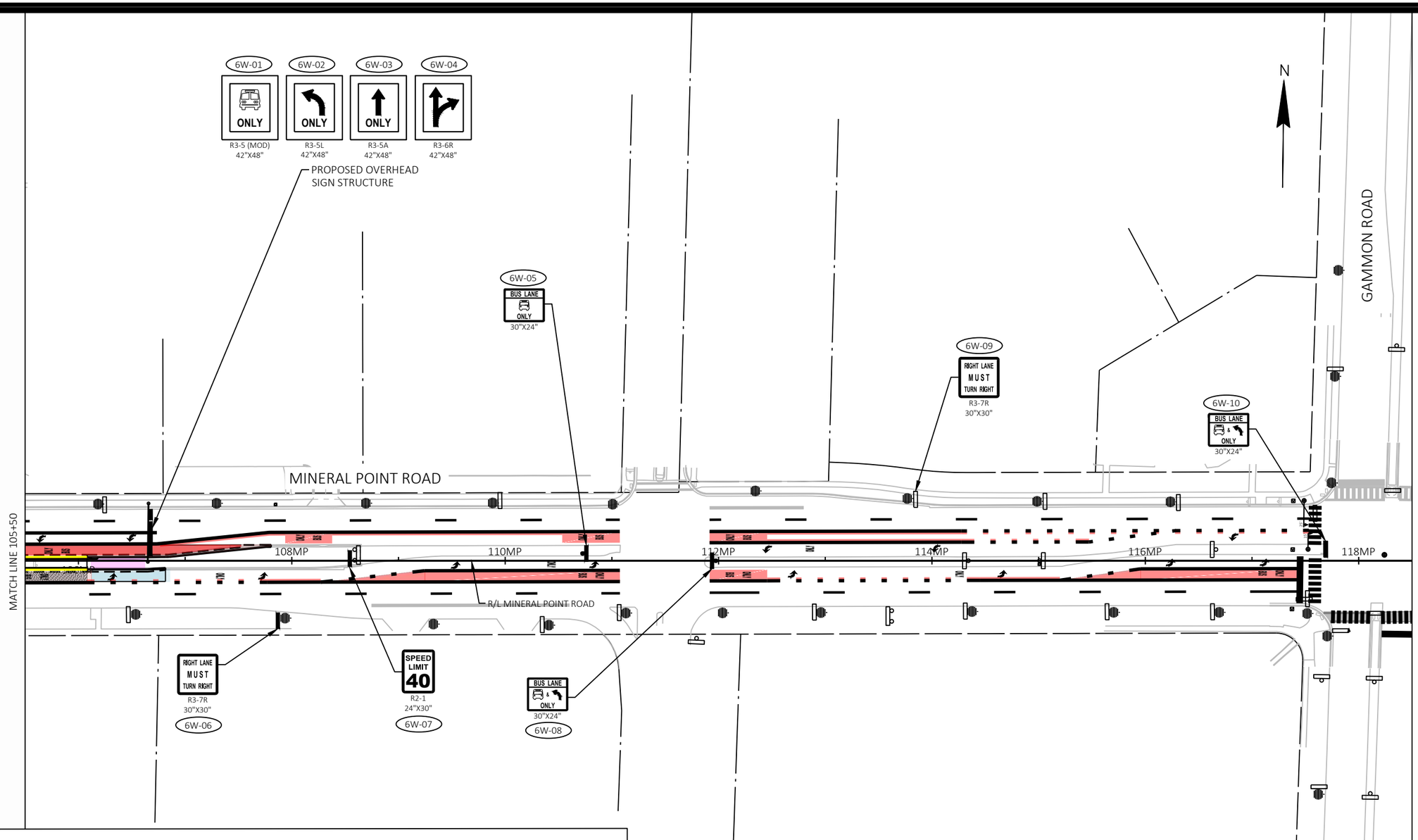


SIGNING LEGEND

- EXISTING SIGN MOUNTED ON POST(S)
- EXISTING SIGN MOUNTED ON BRIDGE, SIGN BRIDGE, TRAFFIC SIGNAL, LIGHT OR UTILITY POLE
- PROPOSED SIGN MOUNTED ON POST(S)
- PROPOSED SIGN MOUNTED ON BRIDGE, SIGN BRIDGE, TRAFFIC SIGNAL, LIGHT OR UTILITY POLE
- EXISTING LIGHT OR SIGNAL POLE
- XX-XX — PROPOSED SIGN NUMBER
- XXR-XX — REMOVAL SIGN NUMBER
- XXM-XX — MOVE SIGN NUMBER
- BUS — REMOVE AND SALVAGE FOR METRO

NOTE:
PROPOSED SIGN LOCATIONS ARE TO BE FIELD FIT AND REVIEWED BY PROJECT ENGINEER.

| MARK | REVISION | DATE | BY |
|---|---|---|---|

Designed By: KL ENG
Date: 2022-07-11
60631225P
Scale: 1"=100 FT

60631225P

CITY OF MADISON, DANE COUNTY, WI

CONTRACT NO: 60631225C

PERMANENT SIGNING

BUS RAPID TRANSIT

CITY OF MADISON

60631225P

SP-6W

FILE NAME : G:\AECOM\20063-000 MADISON BRT\CIVIL 3D\SHEETSOTHER\WEST\023201-PS.DWG
LAYOUT NAME - MP04-6W
LAST PLOT DATE - 2022-07-11

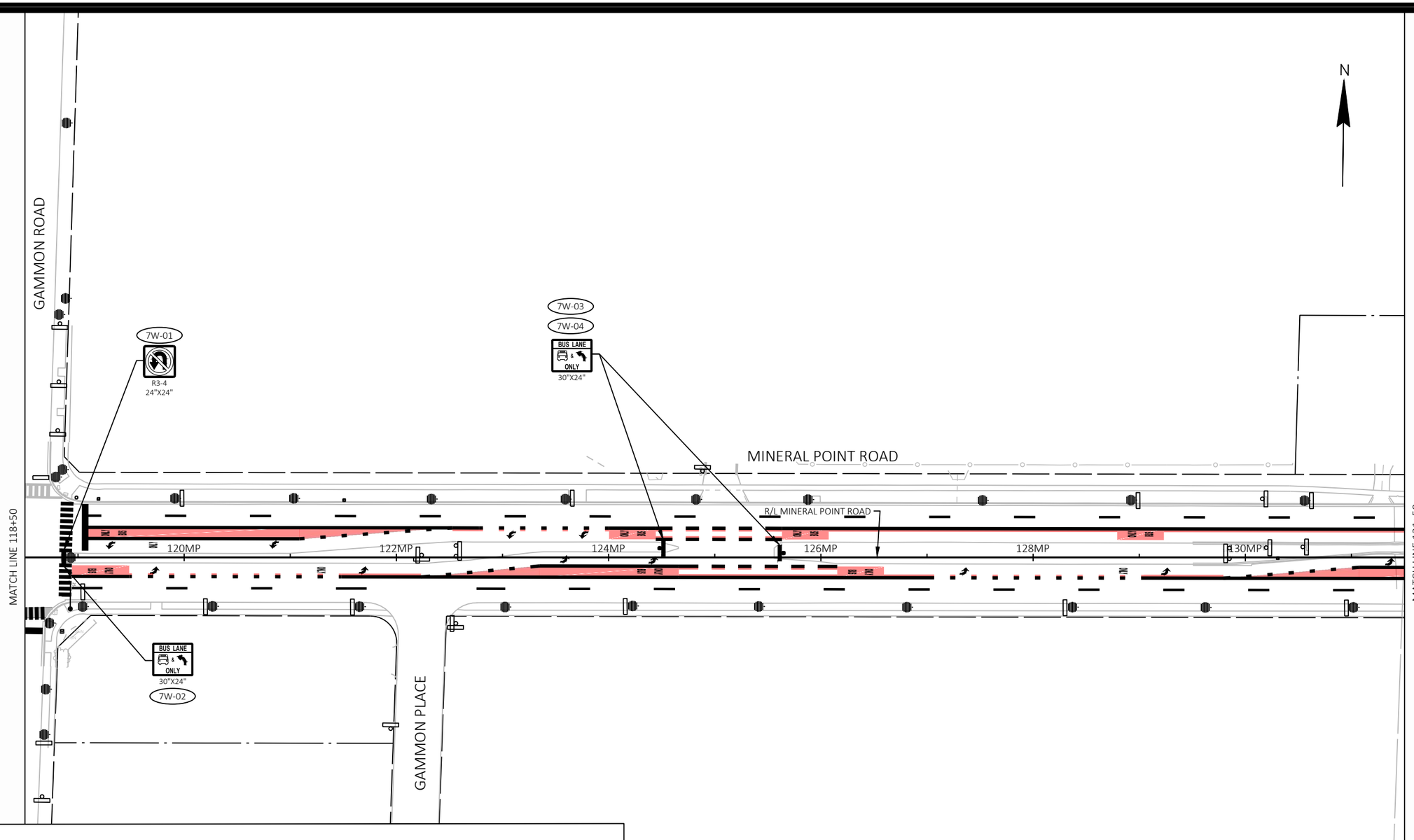


SIGNING LEGEND

- EXISTING SIGN MOUNTED ON POST(S)
- EXISTING SIGN MOUNTED ON BRIDGE, SIGN BRIDGE, TRAFFIC SIGNAL, LIGHT OR UTILITY POLE
- PROPOSED SIGN MOUNTED ON POST(S)
- PROPOSED SIGN MOUNTED ON BRIDGE, SIGN BRIDGE, TRAFFIC SIGNAL, LIGHT OR UTILITY POLE
- EXISTING LIGHT OR SIGNAL POLE
- XX-XX — PROPOSED SIGN NUMBER
- XXR-XX — REMOVAL SIGN NUMBER
- XXM-XX — MOVE SIGN NUMBER
- BUS — REMOVE AND SALVAGE FOR METRO

NOTE:
PROPOSED SIGN LOCATIONS ARE TO BE FIELD FIT AND REVIEWED BY PROJECT ENGINEER.

| MARK | REVISION | DATE | BY |
|---|---|---|---|
| Designed By: KL ENG | Date: 2022-07-11 | Scale: 1"=100 FT | |
| 60631225P | | | |

60631225P

CITY OF MADISON, DANE COUNTY, WI

CONTRACT NO: 60631225C

PERMANENT SIGNING

BUS RAPID TRANSIT

**CITY OF MADISON**

60631225P

SP-7W

FILE NAME : G:\AECOM\20063-000 MADISON BRT\CIVIL 3D\SHEETS\OTHER\WEST\023201-PS.DWG
LAYOUT NAME - MP05-7W
LAST PLOT DATE - 2022-07-11

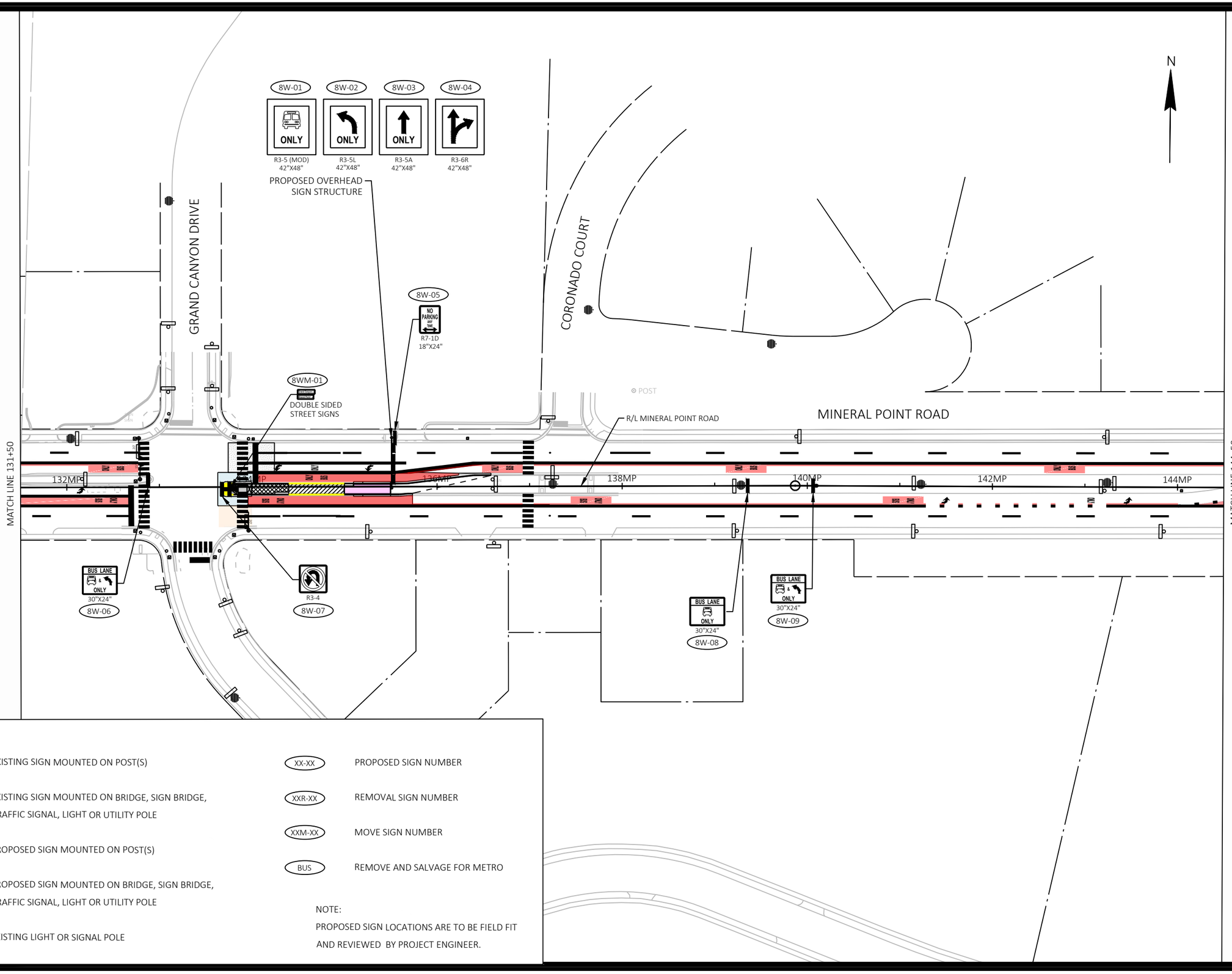


SIGNING LEGEND

- EXISTING SIGN MOUNTED ON POST(S)
- EXISTING SIGN MOUNTED ON BRIDGE, SIGN BRIDGE, TRAFFIC SIGNAL, LIGHT OR UTILITY POLE
- PROPOSED SIGN MOUNTED ON POST(S)
- PROPOSED SIGN MOUNTED ON BRIDGE, SIGN BRIDGE, TRAFFIC SIGNAL, LIGHT OR UTILITY POLE
- EXISTING LIGHT OR SIGNAL POLE
- XX-XX — PROPOSED SIGN NUMBER
- XXR-XX — REMOVAL SIGN NUMBER
- XXM-XX — MOVE SIGN NUMBER
- BUS — REMOVE AND SALVAGE FOR METRO

NOTE:
PROPOSED SIGN LOCATIONS ARE TO BE FIELD FIT AND REVIEWED BY PROJECT ENGINEER.

| MARK | REVISION | DATE | BY |
|---|---|---|---|

Designed By: KL ENG | Date: 2022-07-11 | Scale: 1"=100 FT
60631225P

60631225P

CITY OF MADISON, DANE COUNTY, WI

CONTRACT NO: 60631225C

PERMANENT SIGNING

BUS RAPID TRANSIT

**CITY OF MADISON**

60631225P

SP-8W

FILE NAME : G:\AECOM\20063-000 MADISON BRT\CIVIL 3D\SHEETSOTHER\WEST\023201-PS.DWG
LAYOUT NAME - MP06-8W
LAST PLOT DATE - 2022-07-11

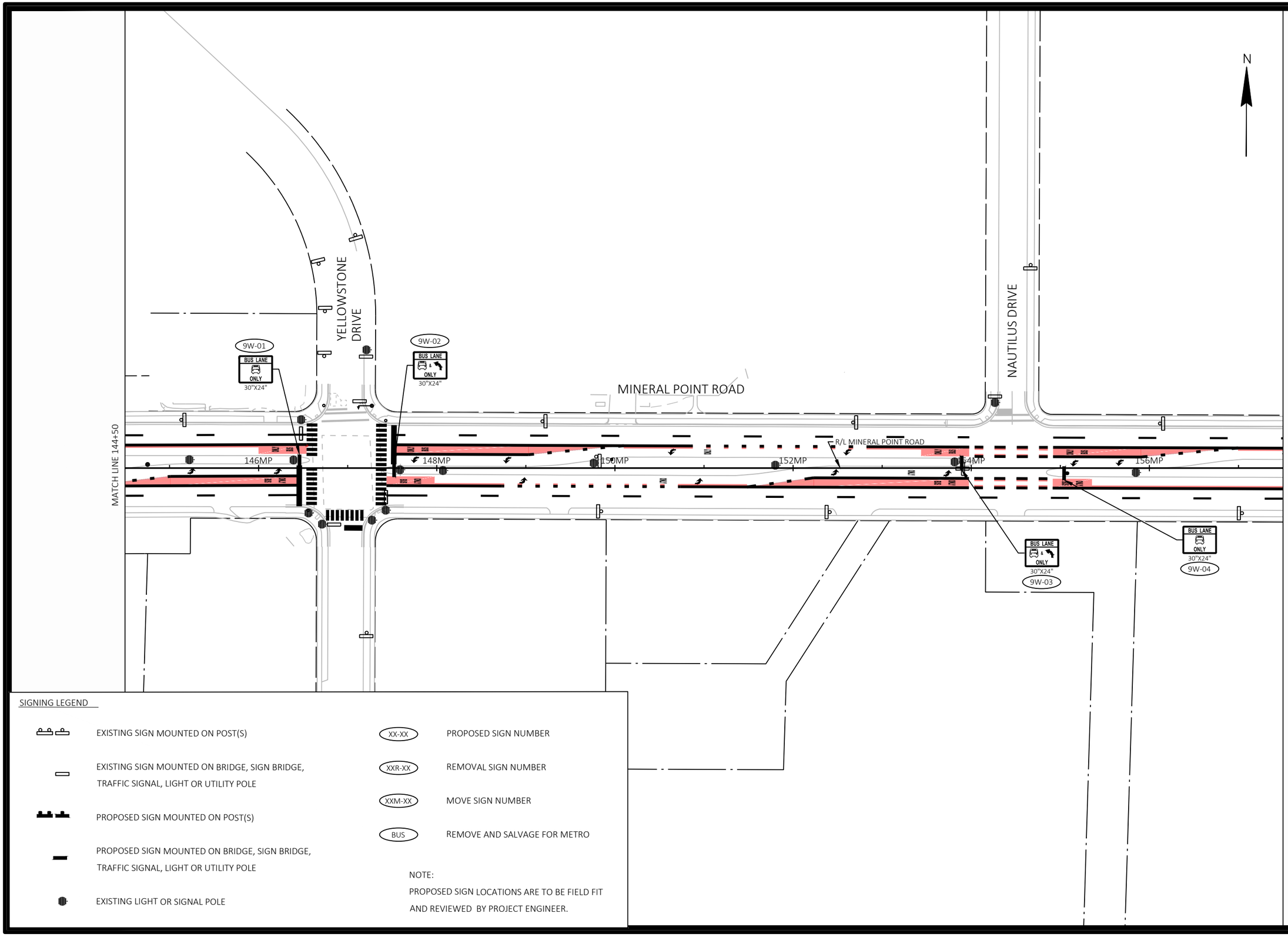


SIGNING LEGEND

- EXISTING SIGN MOUNTED ON POST(S)
- EXISTING SIGN MOUNTED ON BRIDGE, SIGN BRIDGE, TRAFFIC SIGNAL, LIGHT OR UTILITY POLE
- PROPOSED SIGN MOUNTED ON POST(S)
- PROPOSED SIGN MOUNTED ON BRIDGE, SIGN BRIDGE, TRAFFIC SIGNAL, LIGHT OR UTILITY POLE
- EXISTING LIGHT OR SIGNAL POLE
- XX-XX — PROPOSED SIGN NUMBER
- XXR-XX — REMOVAL SIGN NUMBER
- XXM-XX — MOVE SIGN NUMBER
- BUS — REMOVE AND SALVAGE FOR METRO

NOTE:
PROPOSED SIGN LOCATIONS ARE TO BE FIELD FIT AND REVIEWED BY PROJECT ENGINEER.

| MARK | REVISION | DATE | BY |
|---|---|---|---|

Designed By: KL ENG | Date: 2022-07-11 | Scale: 1"=100 FT
60631225P

60631225P

CITY OF MADISON, DANE COUNTY, WI

CONTRACT NO: 60631225C

PERMANENT SIGNING

BUS RAPID TRANSIT

**CITY OF MADISON**

60631225P

SP-9W

FILE NAME : G:\AECOM\20063-000 MADISON BRT\CIVIL 3D\SHEETS\OTHER\WEST\023 201-PS.DWG
LAYOUT NAME - MP07-9W
LAST PLOT DATE - 2022-07-11

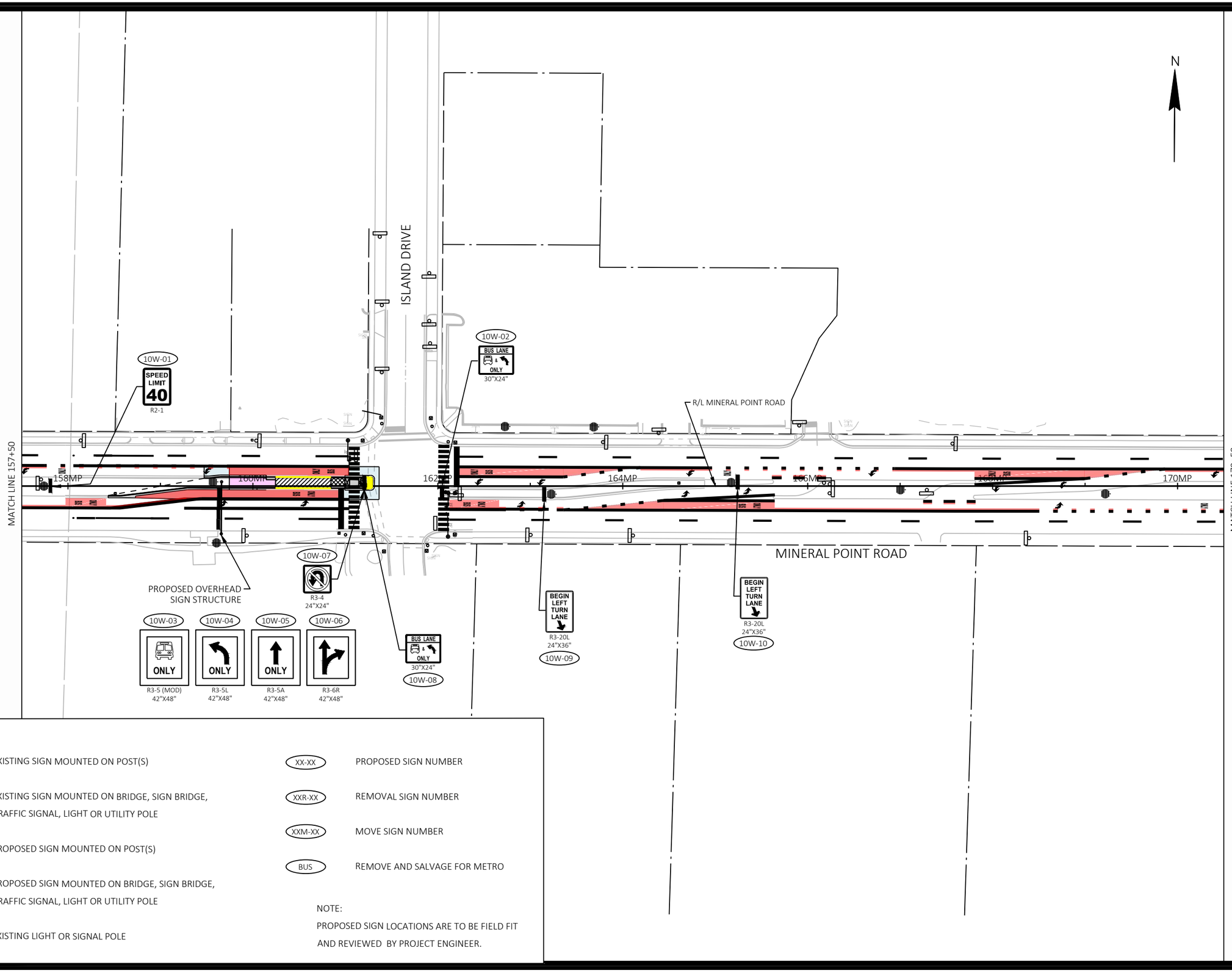


SIGNING LEGEND

- EXISTING SIGN MOUNTED ON POST(S)
- EXISTING SIGN MOUNTED ON BRIDGE, SIGN BRIDGE, TRAFFIC SIGNAL, LIGHT OR UTILITY POLE
- PROPOSED SIGN MOUNTED ON POST(S)
- PROPOSED SIGN MOUNTED ON BRIDGE, SIGN BRIDGE, TRAFFIC SIGNAL, LIGHT OR UTILITY POLE
- EXISTING LIGHT OR SIGNAL POLE
- XX-XX — PROPOSED SIGN NUMBER
- XXR-XX — REMOVAL SIGN NUMBER
- XXM-XX — MOVE SIGN NUMBER
- BUS — REMOVE AND SALVAGE FOR METRO

NOTE:
PROPOSED SIGN LOCATIONS ARE TO BE FIELD FIT AND REVIEWED BY PROJECT ENGINEER.

| MARK | REVISION | DATE | BY |
|---|---|---|---|
| Designed By: KL ENG | Date: 2022-07-11 | Scale: 1"=100 FT | |
| 60631225P | | | |

60631225P

CITY OF MADISON, DANE COUNTY, WI

CONTRACT NO: 60631225C

PERMANENT SIGNING

BUS RAPID TRANSIT

**CITY OF MADISON**

60631225P

SP-10W

FILE NAME : G:\AECOM\20063-000 MADISON BRT\CIVIL 3D\SHEETSOTHER\WEST\023201-PS.DWG
LAYOUT NAME - MP08-10W
LAST PLOT DATE - 2022-07-11

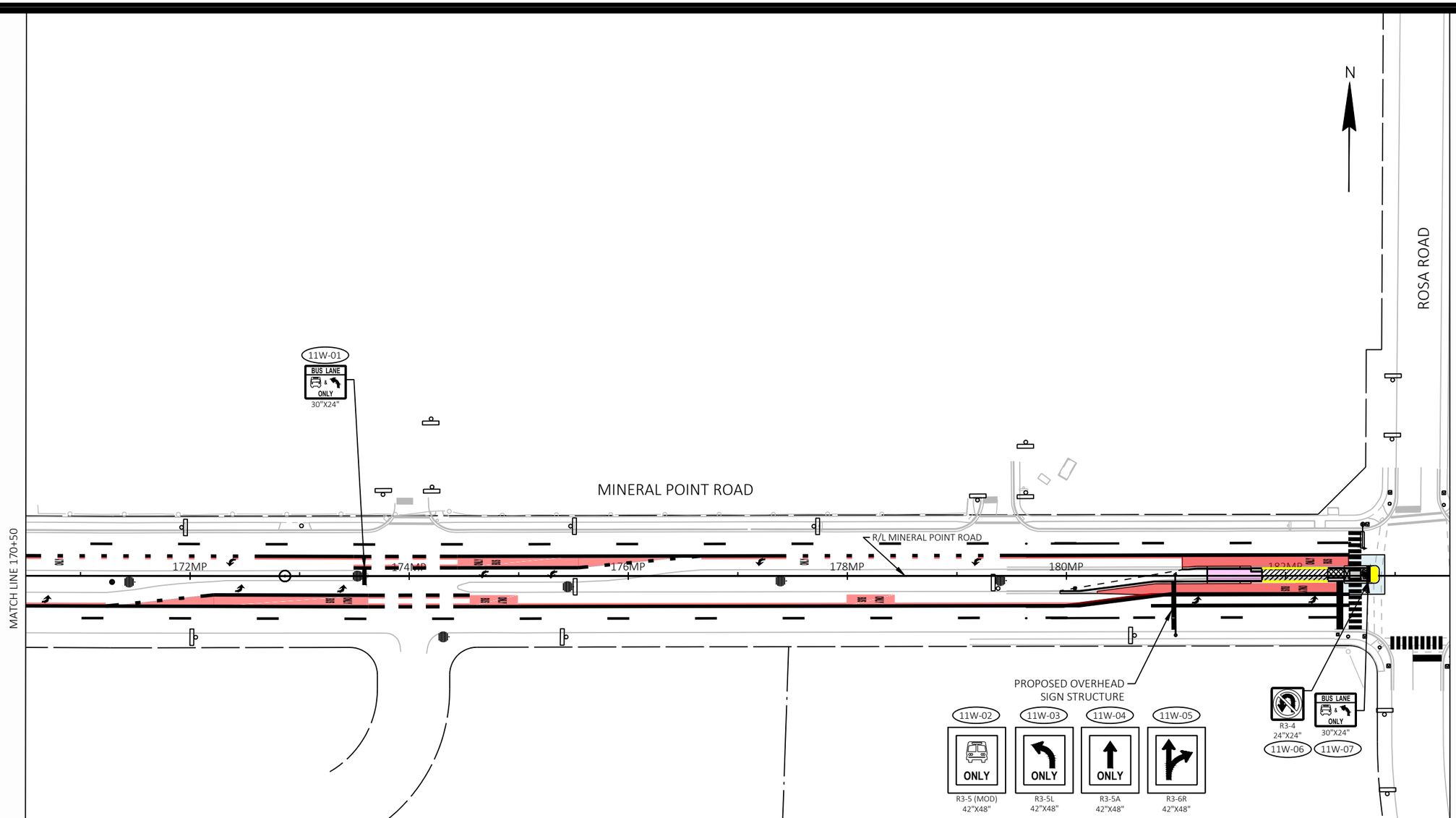


SIGNING LEGEND

- EXISTING SIGN MOUNTED ON POST(S)
- EXISTING SIGN MOUNTED ON BRIDGE, SIGN BRIDGE, TRAFFIC SIGNAL, LIGHT OR UTILITY POLE
- PROPOSED SIGN MOUNTED ON POST(S)
- PROPOSED SIGN MOUNTED ON BRIDGE, SIGN BRIDGE, TRAFFIC SIGNAL, LIGHT OR UTILITY POLE
- EXISTING LIGHT OR SIGNAL POLE
- XX-XX — PROPOSED SIGN NUMBER
- XXR-XX — REMOVAL SIGN NUMBER
- XXM-XX — MOVE SIGN NUMBER
- BUS — REMOVE AND SALVAGE FOR METRO

NOTE:
PROPOSED SIGN LOCATIONS ARE TO BE FIELD FIT AND REVIEWED BY PROJECT ENGINEER.

| MARK | REVISION | DATE | BY |
|---|---|---|---|
| Designed By: KL ENG | Date: 2022-07-11 | Scale: 1"=100 FT | |
| 60631225P | | | |

60631225P

PERMANENT SIGNING

BUS RAPID TRANSIT

CITY OF MADISON

CITY OF MADISON, DANE COUNTY, WI

CONTRACT NO: 60631225C

60631225P

SP-11W

FILE NAME : G:\AECOM\20063-000 MADISON BRT\CIVIL 3D\SHEETSOTHER\WEST\023201-PS.DWG
LAYOUT NAME - MP09-11W
LAST PLOT DATE - 2022-07-11

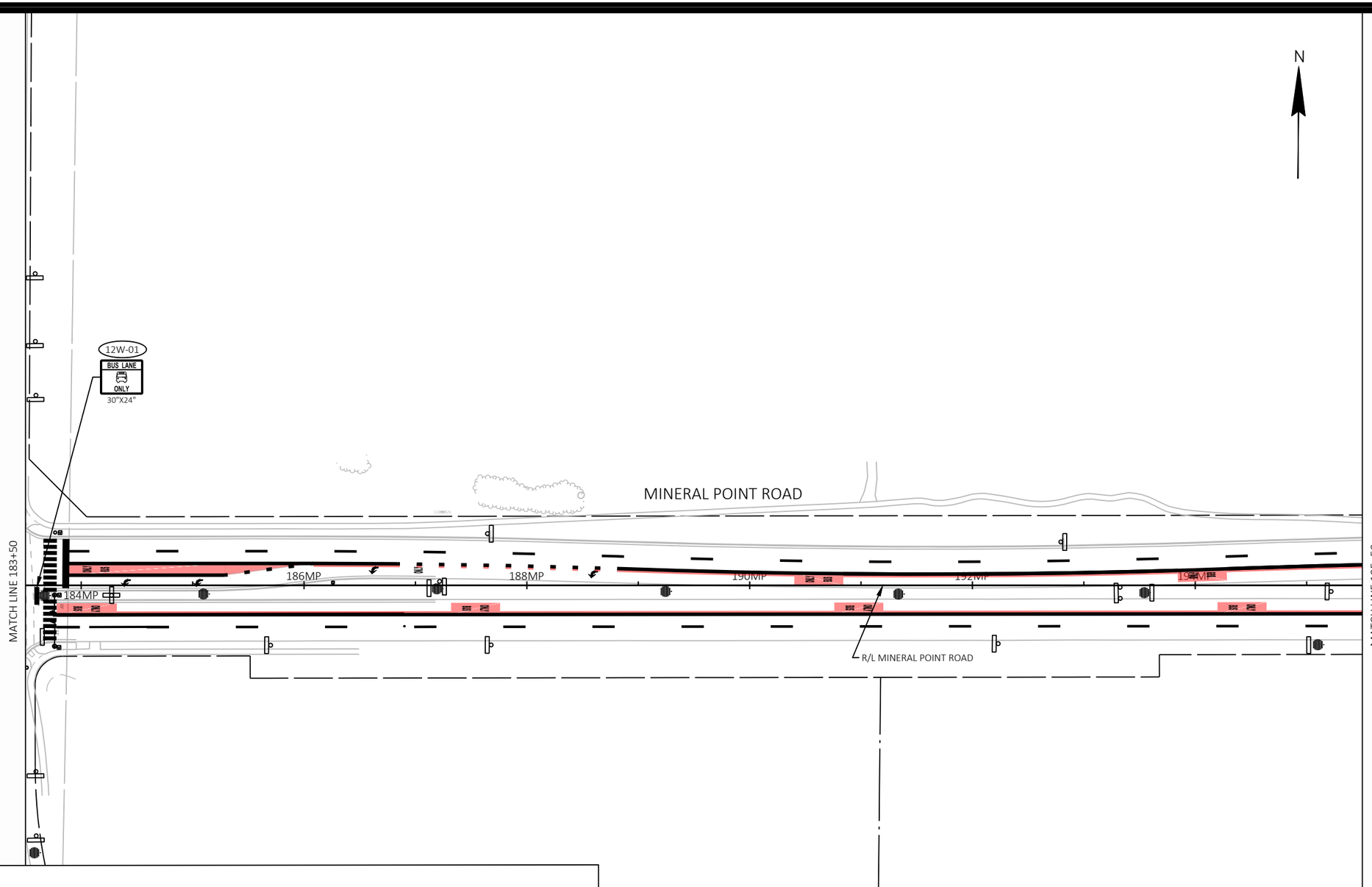


SIGNING LEGEND

- EXISTING SIGN MOUNTED ON POST(S)
- EXISTING SIGN MOUNTED ON BRIDGE, SIGN BRIDGE, TRAFFIC SIGNAL, LIGHT OR UTILITY POLE
- PROPOSED SIGN MOUNTED ON POST(S)
- PROPOSED SIGN MOUNTED ON BRIDGE, SIGN BRIDGE, TRAFFIC SIGNAL, LIGHT OR UTILITY POLE
- EXISTING LIGHT OR SIGNAL POLE
- XX-XX — PROPOSED SIGN NUMBER
- XXR-XX — REMOVAL SIGN NUMBER
- XXM-XX — MOVE SIGN NUMBER
- BUS — REMOVE AND SALVAGE FOR METRO

NOTE:
PROPOSED SIGN LOCATIONS ARE TO BE FIELD FIT AND REVIEWED BY PROJECT ENGINEER.

| MARK | REVISION | DATE | BY |
|---|---|---|---|
| Designed By: KL ENG<br>60631225P | Date: 2022-07-11 | Scale: 1"=100 FT | |

60631225P

CITY OF MADISON, DANE COUNTY, WI

CONTRACT NO: 60631225C

PERMANENT SIGNING

BUS RAPID TRANSIT

CITY OF MADISON

60631225P

SP-12W

FILE NAME: G:\AECOM\20063-000 MADISON BRT\CIVIL 3D\SHEETSOTHER\WEST\023201-PS.DWG
LAYOUT NAME - MP10-12W
LAST PLOT DATE - 2022-07-11

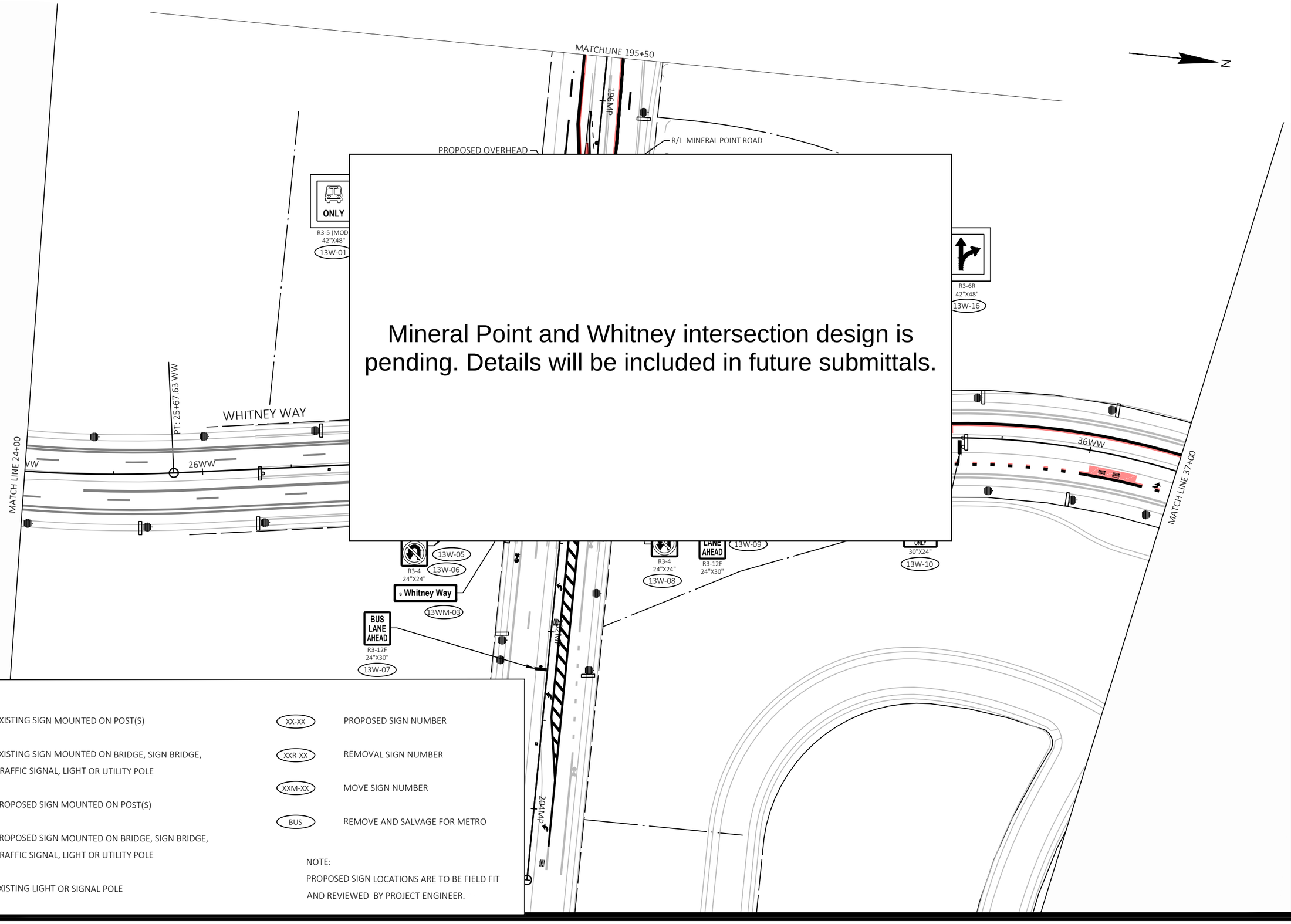


SIGNING LEGEND

- EXISTING SIGN MOUNTED ON POST(S)
- EXISTING SIGN MOUNTED ON BRIDGE, SIGN BRIDGE, TRAFFIC SIGNAL, LIGHT OR UTILITY POLE
- PROPOSED SIGN MOUNTED ON POST(S)
- PROPOSED SIGN MOUNTED ON BRIDGE, SIGN BRIDGE, TRAFFIC SIGNAL, LIGHT OR UTILITY POLE
- EXISTING LIGHT OR SIGNAL POLE
- XX-XX — PROPOSED SIGN NUMBER
- XXR-XX — REMOVAL SIGN NUMBER
- XXM-XX — MOVE SIGN NUMBER
- BUS — REMOVE AND SALVAGE FOR METRO

NOTE:
PROPOSED SIGN LOCATIONS ARE TO BE FIELD FIT AND REVIEWED BY PROJECT ENGINEER.

| MARK | REVISION | DATE | BY |
|---|---|---|---|
| Designed By: KL ENG<br>60631225P | Date: 2022-07-11 | Scale: 1"=100 FT | |

60631225P

CITY OF MADISON, DANE COUNTY, WI

CONTRACT NO: 60631225C

PERMANENT SIGNING

BUS RAPID TRANSIT

**CITY OF MADISON**

60631225P

SP-13W

FILE NAME : G:\AECOM\20063-000 MADISON BRT\CIVIL 3D\SHEETSOTHER\WEST\023201-PS.DWG
LAYOUT NAME - WW3-13W
LAST PLOT DATE - 2022-07-11

S. KENOSHA DRIVE

S. KENOSHA DRIVE

CALUMET CIRCLE

SOUTH HILL DRIVE

WHITNEY WAY

14W-01

BIKE LANE

R3-17

30"X24"

14W-02

BUS LANE

ONLY

30"X24"

PT: 39+70.25 WW

PC: 42+76.83 WW

PT: 47+07.13 WW

38WW

40WW

42WW

44WW

46WW

48WW

MATCH LINE 37+00

MATCH LINE 50+00

R/L WHITNEY WAY

BUS LANE

ONLY

30"X24"

14W-03

MARINETTE TRAIL

PEPIN PLACE

N

SIGNING LEGEND

- EXISTING SIGN MOUNTED ON POST(S)
- EXISTING SIGN MOUNTED ON BRIDGE, SIGN BRIDGE, TRAFFIC SIGNAL, LIGHT OR UTILITY POLE
- PROPOSED SIGN MOUNTED ON POST(S)
- PROPOSED SIGN MOUNTED ON BRIDGE, SIGN BRIDGE, TRAFFIC SIGNAL, LIGHT OR UTILITY POLE
- EXISTING LIGHT OR SIGNAL POLE
- XX-XX — PROPOSED SIGN NUMBER
- XXR-XX — REMOVAL SIGN NUMBER
- XXM-XX — MOVE SIGN NUMBER
- BUS — REMOVE AND SALVAGE FOR METRO

NOTE:
PROPOSED SIGN LOCATIONS ARE TO BE FIELD FIT AND REVIEWED BY PROJECT ENGINEER.

| MARK | REVISION | DATE | BY |
|---|---|---|---|

Designed By: KL ENG
Date: 2022-07-11
Scale: 1"=100 FT
60631225P

60631225P

CITY OF MADISON, DANE COUNTY, WI

CONTRACT NO: 60631225C

PERMANENT SIGNING

BUS RAPID TRANSIT

**CITY OF MADISON**

60631225P

SP-14W

FILE NAME : G:\AECOM\20063-000 MADISON BRT\CIVIL 3D\SHEETSOTHERWEST\023-201-PS.DWG
LAYOUT NAME - WW4-14W
LAST PLOT DATE - 2022-07-11

SIGNING LEGEND

- EXISTING SIGN MOUNTED ON POST(S)
- EXISTING SIGN MOUNTED ON BRIDGE, SIGN BRIDGE, TRAFFIC SIGNAL, LIGHT OR UTILITY POLE
- PROPOSED SIGN MOUNTED ON POST(S)
- PROPOSED SIGN MOUNTED ON BRIDGE, SIGN BRIDGE, TRAFFIC SIGNAL, LIGHT OR UTILITY POLE
- EXISTING LIGHT OR SIGNAL POLE
- XX-XX — PROPOSED SIGN NUMBER
- XXR-XX — REMOVAL SIGN NUMBER
- XXM-XX — MOVE SIGN NUMBER
- BUS — REMOVE AND SALVAGE FOR METRO

NOTE:
PROPOSED SIGN LOCATIONS ARE TO BE FIELD FIT AND REVIEWED BY PROJECT ENGINEER.

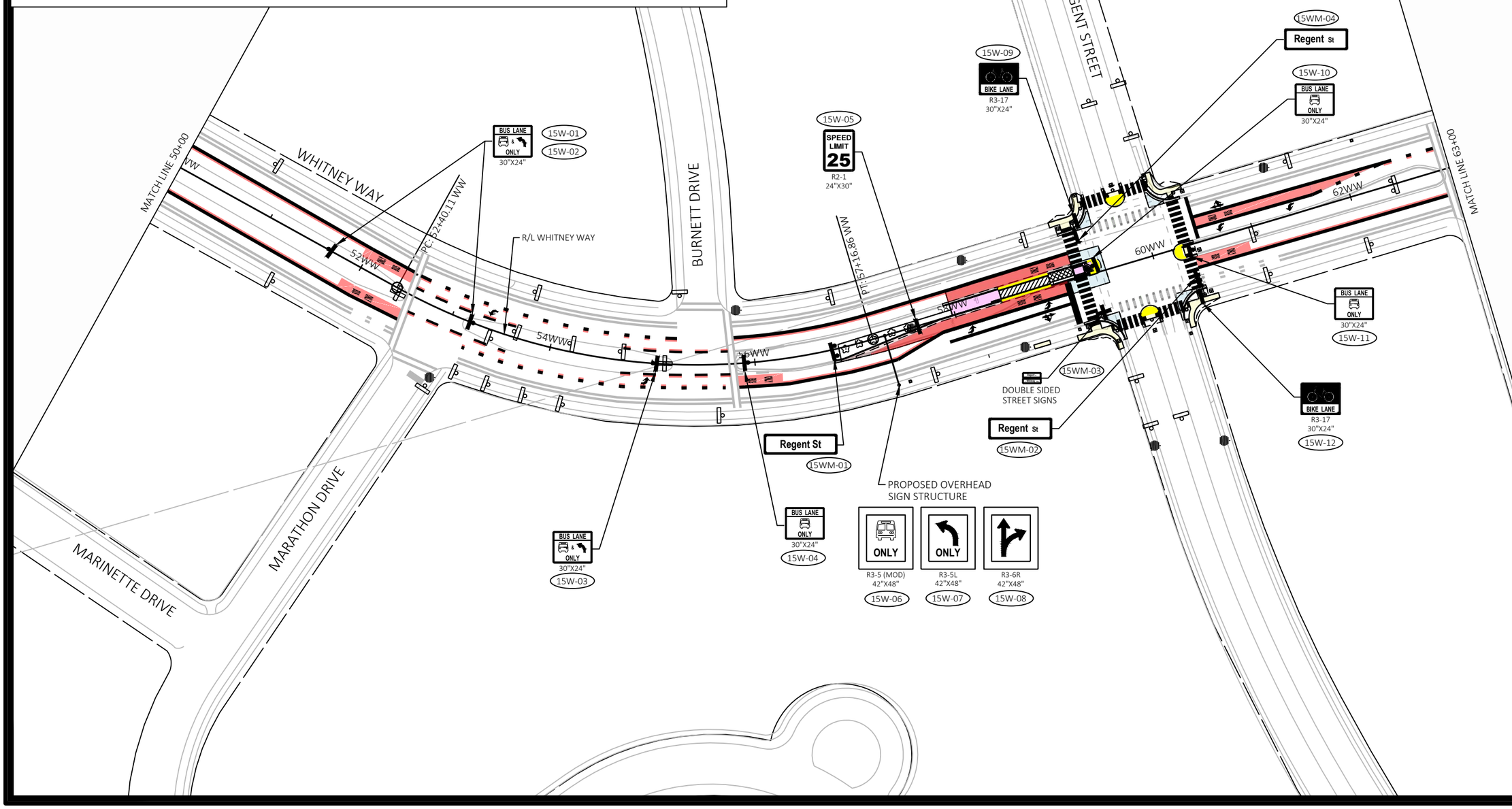


| MARK | REVISION | DATE | BY |
|---|---|---|---|
| Designed By: KL ENG | Date: 2022-07-11 | Scale: 1"=100 FT | |
| 60631225P | | | |

60631225P

CITY OF MADISON, DANE COUNTY, WI

CONTRACT NO: 60631225C

PERMANENT SIGNING

BUS RAPID TRANSIT

**CITY OF MADISON**

60631225P

SP-15W

FILE NAME : G:\AECOM\20063-000 MADISON BRT\CIVIL 3D\SHEETSOTHER\WEST\023201-PS.DWG
LAYOUT NAME - WW5-15W
LAST PLOT DATE - 2022-07-11

N

LANGLOIS STREET

WHITNEY WAY

R/L WHITNEY WAY

16W-01
16W-02
BUS LANE ONLY
30"X24"

16W-04
BUS LANE ONLY
30"X24"

PC 71+98.05 WW

72WW
74WW
70WW
68WW
66WW
64WW

PT 75+65.20 WW

MATCH LINE 63+00

MATCH LINE 76+00

DOOR DRIVE

BUS LANE ENDS
R3-12G
24"X30"
16W-03

SIGNING LEGEND

- EXISTING SIGN MOUNTED ON POST(S)
- EXISTING SIGN MOUNTED ON BRIDGE, SIGN BRIDGE, TRAFFIC SIGNAL, LIGHT OR UTILITY POLE
- PROPOSED SIGN MOUNTED ON POST(S)
- PROPOSED SIGN MOUNTED ON BRIDGE, SIGN BRIDGE, TRAFFIC SIGNAL, LIGHT OR UTILITY POLE
- EXISTING LIGHT OR SIGNAL POLE
- XX-XX — PROPOSED SIGN NUMBER
- XXR-XX — REMOVAL SIGN NUMBER
- XXM-XX — MOVE SIGN NUMBER
- BUS — REMOVE AND SALVAGE FOR METRO

NOTE:
PROPOSED SIGN LOCATIONS ARE TO BE FIELD FIT AND REVIEWED BY PROJECT ENGINEER.

| MARK | REVISION | DATE | BY |
|---|---|---|---|
| Designed By: KL ENG | Date: 2022-07-11 | Scale: 1"=100 FT | |
| 60631225P | | | |

60631225P

CITY OF MADISON, DANE COUNTY, WI

CONTRACT NO: 60631225C

PERMANENT SIGNING

BUS RAPID TRANSIT

CITY OF MADISON

60631225P

SP-16W

FILE NAME : G:\AECOM\20063-000 MADISON BRT\CIVIL 3D\SHEETSOTHER\WEST\023201-PS.DWG
LAYOUT NAME - WW6-16W
LAST PLOT DATE - 2022-07-11

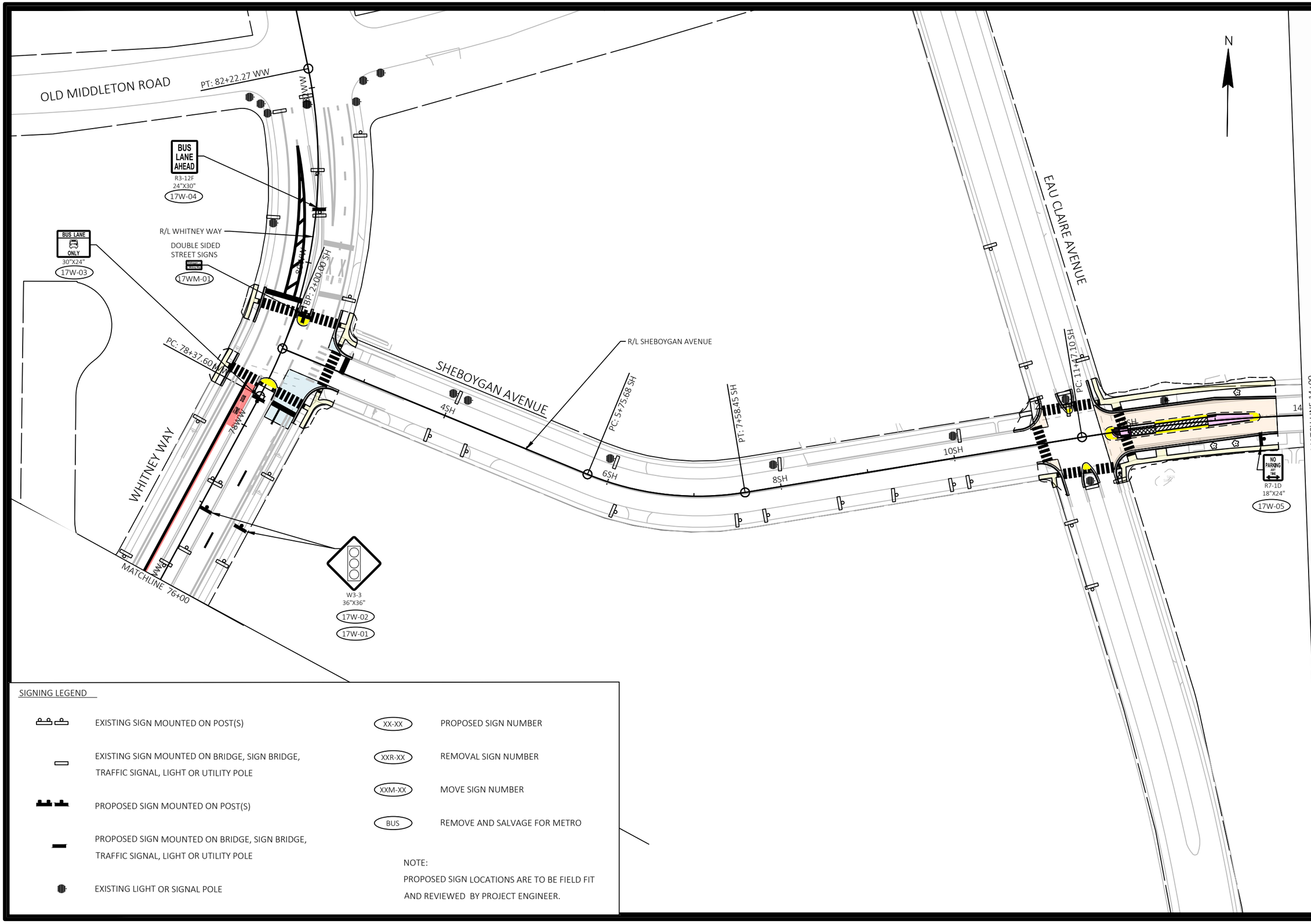


SIGNING LEGEND

- EXISTING SIGN MOUNTED ON POST(S)
- EXISTING SIGN MOUNTED ON BRIDGE, SIGN BRIDGE, TRAFFIC SIGNAL, LIGHT OR UTILITY POLE
- PROPOSED SIGN MOUNTED ON POST(S)
- PROPOSED SIGN MOUNTED ON BRIDGE, SIGN BRIDGE, TRAFFIC SIGNAL, LIGHT OR UTILITY POLE
- EXISTING LIGHT OR SIGNAL POLE
- XX-XX — PROPOSED SIGN NUMBER
- XXR-XX — REMOVAL SIGN NUMBER
- XXM-XX — MOVE SIGN NUMBER
- BUS — REMOVE AND SALVAGE FOR METRO

NOTE:
PROPOSED SIGN LOCATIONS ARE TO BE FIELD FIT AND REVIEWED BY PROJECT ENGINEER.

| MARK | REVISION | DATE | BY |
|---|---|---|---|

Designed By: KL ENG
Date: 2022-07-11
60631225P
Scale: 1"=100 FT

60631225P

CITY OF MADISON, DANE COUNTY, WI

CONTRACT NO: 60631225C

PERMANENT SIGNING

BUS RAPID TRANSIT

**CITY OF MADISON**

60631225P

SP-17W

FILE NAME : G:\AECOM\20063-000 MADISON BRT\CIVIL 3D\SHEETSOTHER\WEST\023201-PS.DWG
LAYOUT NAME - SH1-17W
LAST PLOT DATE - 2022-07-11

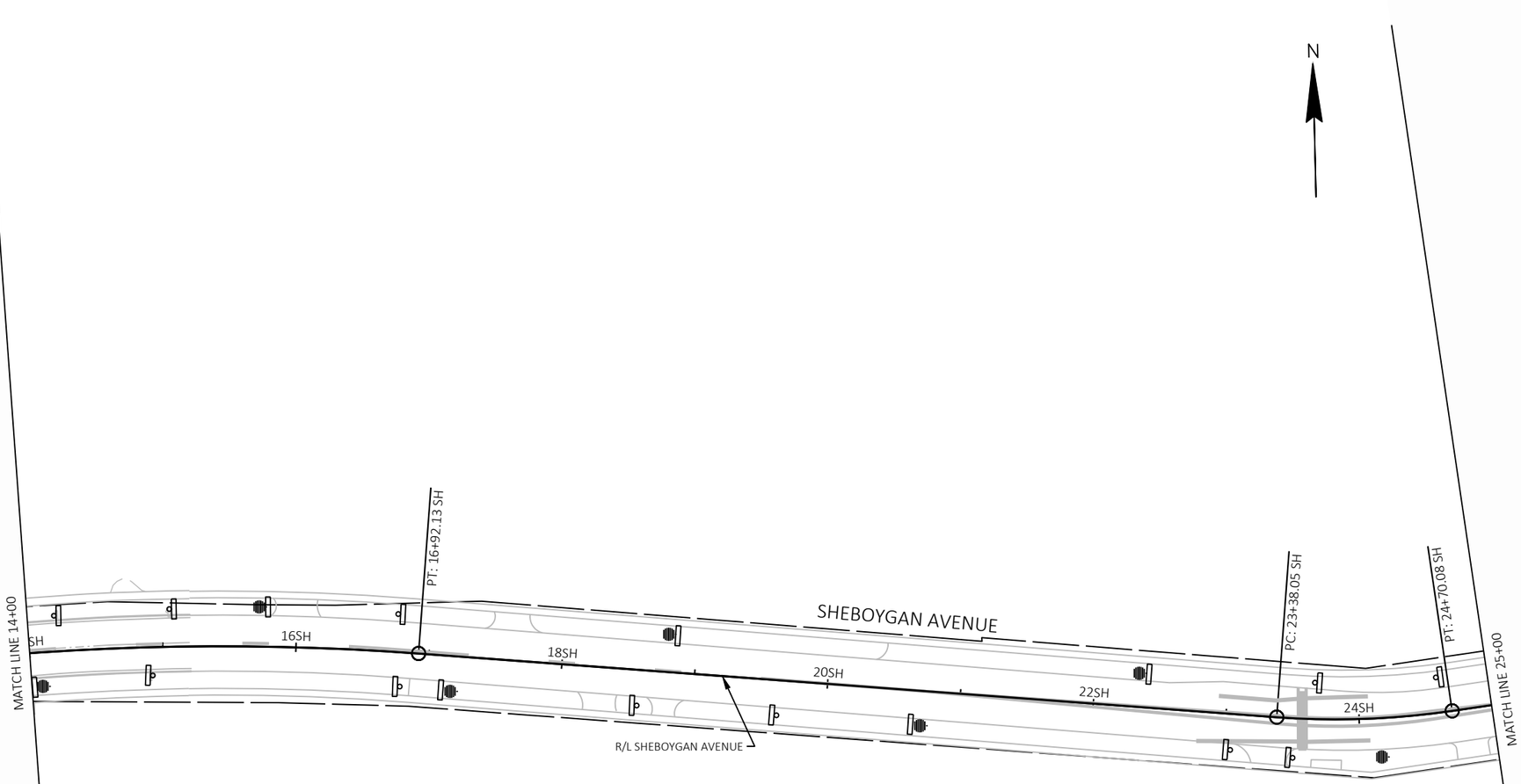


NOTE: NO PROPOSED SIGNING ON THIS SHEET.

SIGNING LEGEND

- EXISTING SIGN MOUNTED ON POST(S)
- EXISTING SIGN MOUNTED ON BRIDGE, SIGN BRIDGE, TRAFFIC SIGNAL, LIGHT OR UTILITY POLE
- PROPOSED SIGN MOUNTED ON POST(S)
- PROPOSED SIGN MOUNTED ON BRIDGE, SIGN BRIDGE, TRAFFIC SIGNAL, LIGHT OR UTILITY POLE
- EXISTING LIGHT OR SIGNAL POLE
- XX-XX — PROPOSED SIGN NUMBER
- XXR-XX — REMOVAL SIGN NUMBER
- XXM-XX — MOVE SIGN NUMBER
- BUS — REMOVE AND SALVAGE FOR METRO

NOTE:
PROPOSED SIGN LOCATIONS ARE TO BE FIELD FIT AND REVIEWED BY PROJECT ENGINEER.

| MARK | REVISION | DATE | BY |
|---|---|---|---|

Designed By: KL ENG | Date: 2022-07-11 | Scale: 1"=100 FT
60631225P

60631225P

CITY OF MADISON, DANE COUNTY, WI

CONTRACT NO: 60631225C

PERMANENT SIGNING

BUS RAPID TRANSIT

**CITY OF MADISON**

60631225P

SP-18W

FILE NAME : G:\AECOM\20063-000 MADISON BRT\CIVIL 3D\SHEETSOTHER\WEST\023201-PS.DWG
LAYOUT NAME - SH2-18W
LAST PLOT DATE - 2022-07-11

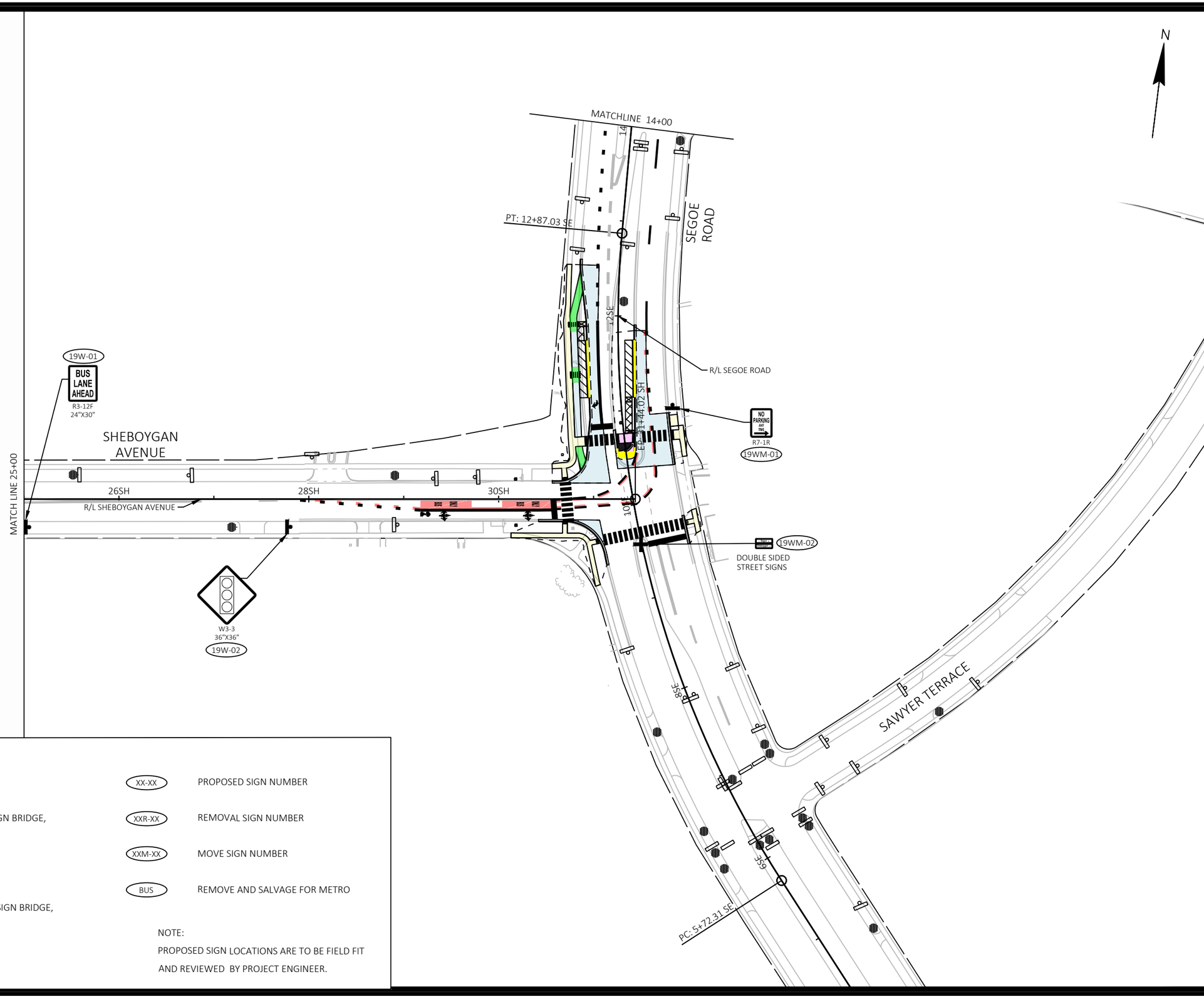


SIGNING LEGEND

- EXISTING SIGN MOUNTED ON POST(S)
- EXISTING SIGN MOUNTED ON BRIDGE, SIGN BRIDGE, TRAFFIC SIGNAL, LIGHT OR UTILITY POLE
- PROPOSED SIGN MOUNTED ON POST(S)
- PROPOSED SIGN MOUNTED ON BRIDGE, SIGN BRIDGE, TRAFFIC SIGNAL, LIGHT OR UTILITY POLE
- EXISTING LIGHT OR SIGNAL POLE
- XX-XX — PROPOSED SIGN NUMBER
- XXR-XX — REMOVAL SIGN NUMBER
- XXM-XX — MOVE SIGN NUMBER
- BUS — REMOVE AND SALVAGE FOR METRO

NOTE:
PROPOSED SIGN LOCATIONS ARE TO BE FIELD FIT AND REVIEWED BY PROJECT ENGINEER.

| MARK | REVISION | DATE | BY |
|---|---|---|---|

Designed By: KL ENG
Date: 2022-07-11
Scale: 1"=100 FT
60631225P

60631225P
CITY OF MADISON, DANE COUNTY, WI
CONTRACT NO: 60631225C

PERMANENT SIGNING
BUS RAPID TRANSIT
CITY OF MADISON

60631225P
SP-19W

FILE NAME : G:\AECOM\20063-000 MADISON BRT\CIVIL 3D\SHEETSOTHER\WEST\023201-PS.DWG
LAYOUT NAME - SH3-19W
LAST PLOT DATE - 2022-07-11

SIGNING LEGEND

- EXISTING SIGN MOUNTED ON POST(S)
- EXISTING SIGN MOUNTED ON BRIDGE, SIGN BRIDGE, TRAFFIC SIGNAL, LIGHT OR UTILITY POLE
- PROPOSED SIGN MOUNTED ON POST(S)
- PROPOSED SIGN MOUNTED ON BRIDGE, SIGN BRIDGE, TRAFFIC SIGNAL, LIGHT OR UTILITY POLE
- EXISTING LIGHT OR SIGNAL POLE
- XX-XX — PROPOSED SIGN NUMBER
- XXR-XX — REMOVAL SIGN NUMBER
- XXM-XX — MOVE SIGN NUMBER
- BUS — REMOVE AND SALVAGE FOR METRO

NOTE:
PROPOSED SIGN LOCATIONS ARE TO BE FIELD FIT AND REVIEWED BY PROJECT ENGINEER.

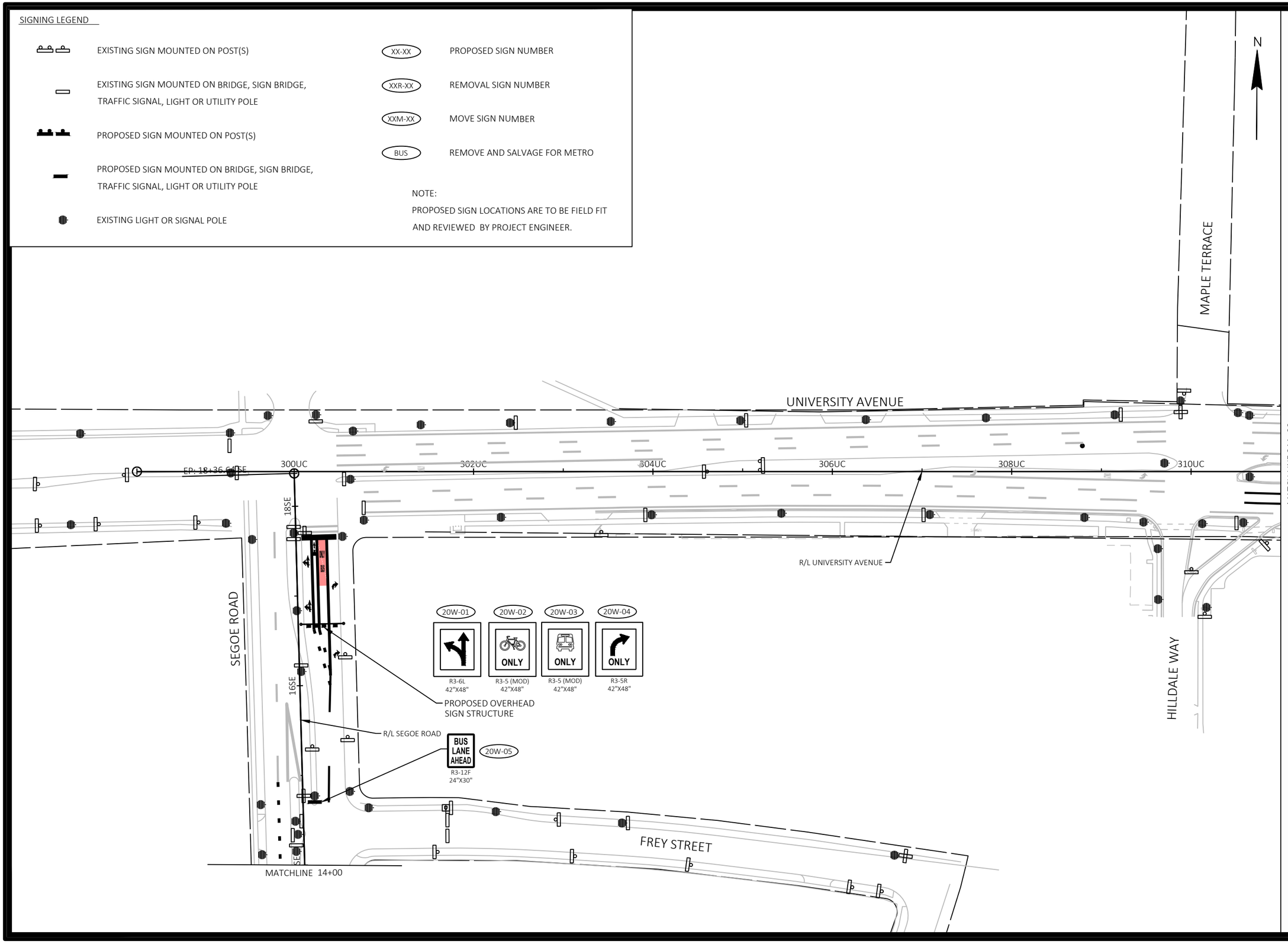


| MARK | REVISION | DATE | BY |
|---|---|---|---|
| Designed By: KL ENG<br>60631225P | Date: 2022-07-11 | Scale: 1"=100 FT | |

60631225P

CITY OF MADISON, DANE COUNTY, WI

CONTRACT NO: 60631225C

PERMANENT SIGNING

BUS RAPID TRANSIT

**CITY OF MADISON**

60631225P

SP-20W

FILE NAME : G:\AECOM\20063-000 MADISON BRT\CIVIL 3D\SHEETSOTHERWEST\023201-PS.DWG
LAYOUT NAME - UC1-20W
LAST PLOT DATE - 2022-07-11

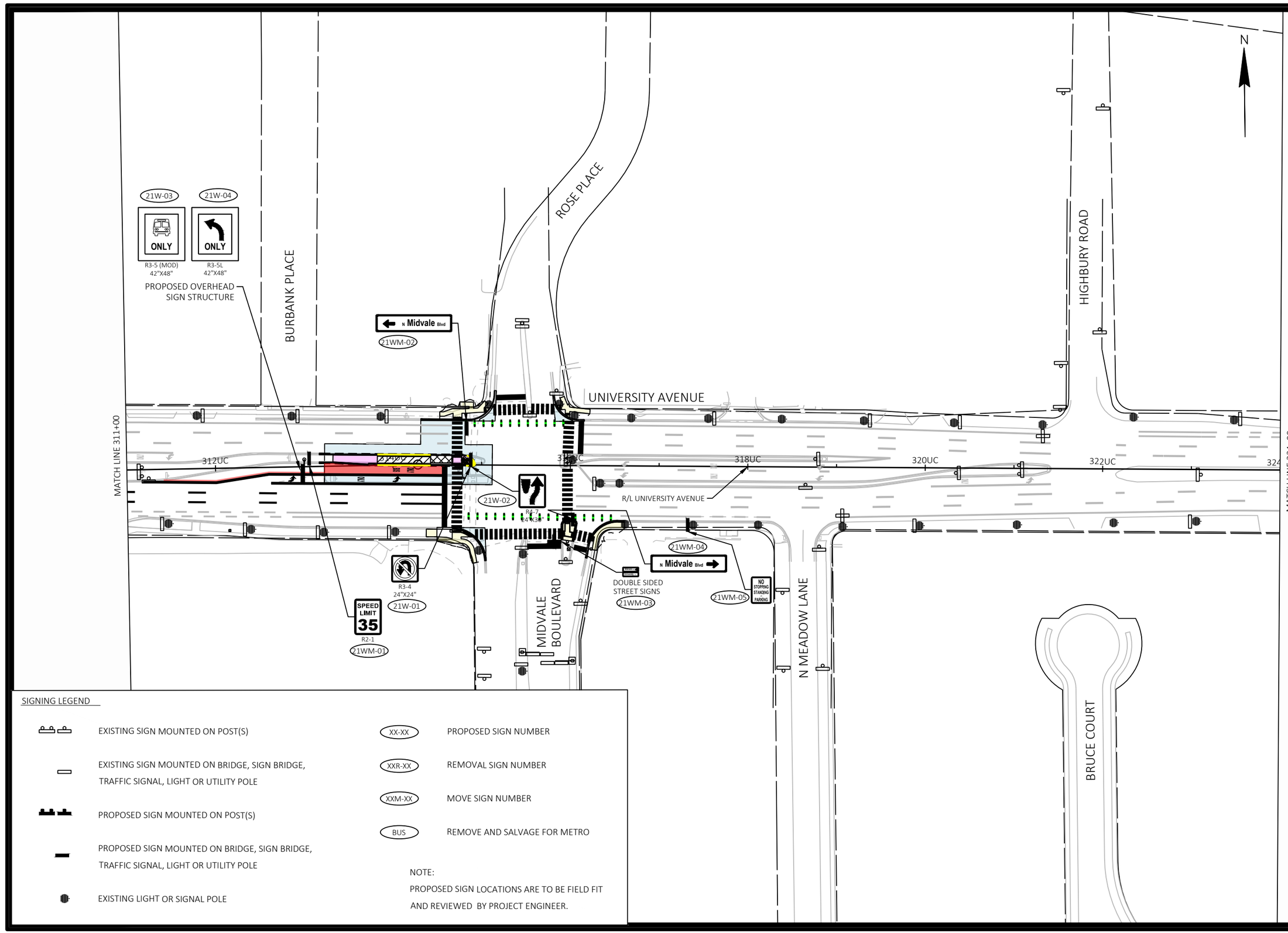


SIGNING LEGEND

- EXISTING SIGN MOUNTED ON POST(S)
- EXISTING SIGN MOUNTED ON BRIDGE, SIGN BRIDGE, TRAFFIC SIGNAL, LIGHT OR UTILITY POLE
- PROPOSED SIGN MOUNTED ON POST(S)
- PROPOSED SIGN MOUNTED ON BRIDGE, SIGN BRIDGE, TRAFFIC SIGNAL, LIGHT OR UTILITY POLE
- EXISTING LIGHT OR SIGNAL POLE

- XX-XX — PROPOSED SIGN NUMBER
- XXR-XX — REMOVAL SIGN NUMBER
- XXM-XX — MOVE SIGN NUMBER
- BUS — REMOVE AND SALVAGE FOR METRO

NOTE:
PROPOSED SIGN LOCATIONS ARE TO BE FIELD FIT AND REVIEWED BY PROJECT ENGINEER.

| MARK | REVISION | DATE | BY |
|---|---|---|---|
| Designed By: KL ENG | Date: 2022-07-11 | Scale: 1"=100 FT | |
| 60631225P | | | |

60631225P

CITY OF MADISON, DANE COUNTY, WI

CONTRACT NO: 60631225C

PERMANENT SIGNING

BUS RAPID TRANSIT

**CITY OF MADISON**

60631225P

SP-21W

FILE NAME : G:\AECOM\20063-000 MADISON BRT\CIVIL 3D\SHEETS\OTHER\WEST\023 201-PS.DWG
LAYOUT NAME - UC2-21W
LAST PLOT DATE - 2022-07-11

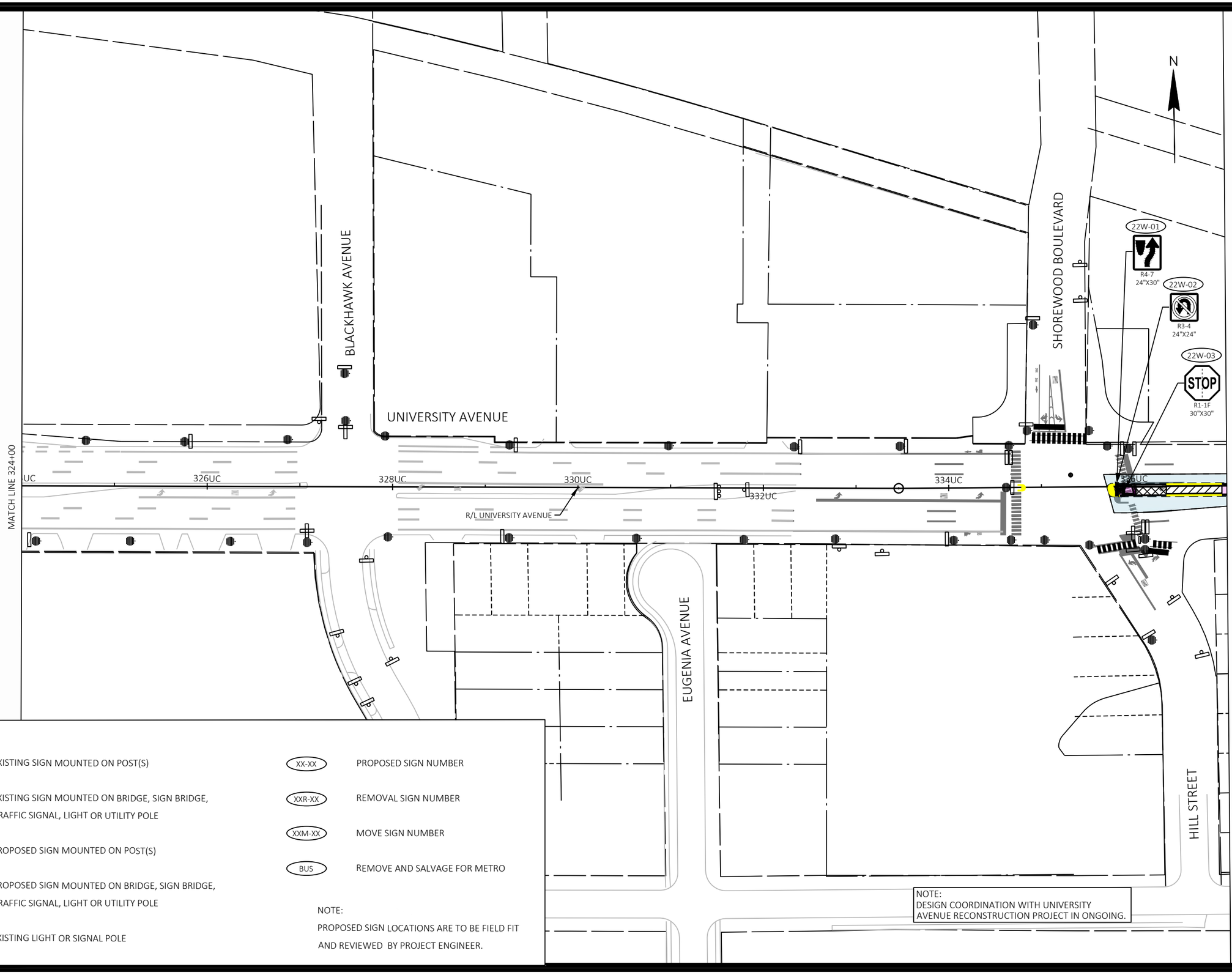


SIGNING LEGEND

- EXISTING SIGN MOUNTED ON POST(S)
- EXISTING SIGN MOUNTED ON BRIDGE, SIGN BRIDGE, TRAFFIC SIGNAL, LIGHT OR UTILITY POLE
- PROPOSED SIGN MOUNTED ON POST(S)
- PROPOSED SIGN MOUNTED ON BRIDGE, SIGN BRIDGE, TRAFFIC SIGNAL, LIGHT OR UTILITY POLE
- EXISTING LIGHT OR SIGNAL POLE
- XX-XX — PROPOSED SIGN NUMBER
- XXR-XX — REMOVAL SIGN NUMBER
- XXM-XX — MOVE SIGN NUMBER
- BUS — REMOVE AND SALVAGE FOR METRO

NOTE:
PROPOSED SIGN LOCATIONS ARE TO BE FIELD FIT AND REVIEWED BY PROJECT ENGINEER.

NOTE:
DESIGN COORDINATION WITH UNIVERSITY AVENUE RECONSTRUCTION PROJECT IN ONGOING.

| MARK | REVISION | DATE | BY |
|---|---|---|---|
| | | | |

Designed By: KL ENG
Date: 2022-07-11
Scale: 1"=100 FT
60631225P

60631225P

CITY OF MADISON, DANE COUNTY, WI

CONTRACT NO: 60631225C

PERMANENT SIGNING

BUS RAPID TRANSIT

**CITY OF MADISON**

60631225P

SP-22W

FILE NAME : G:\AECOM\20063-000 MADISON BRT\CIVIL 3D\SHEETS\OTHER\WEST\023201-PS.DWG
LAYOUT NAME - UC3-22W
LAST PLOT DATE - 2022-07-11

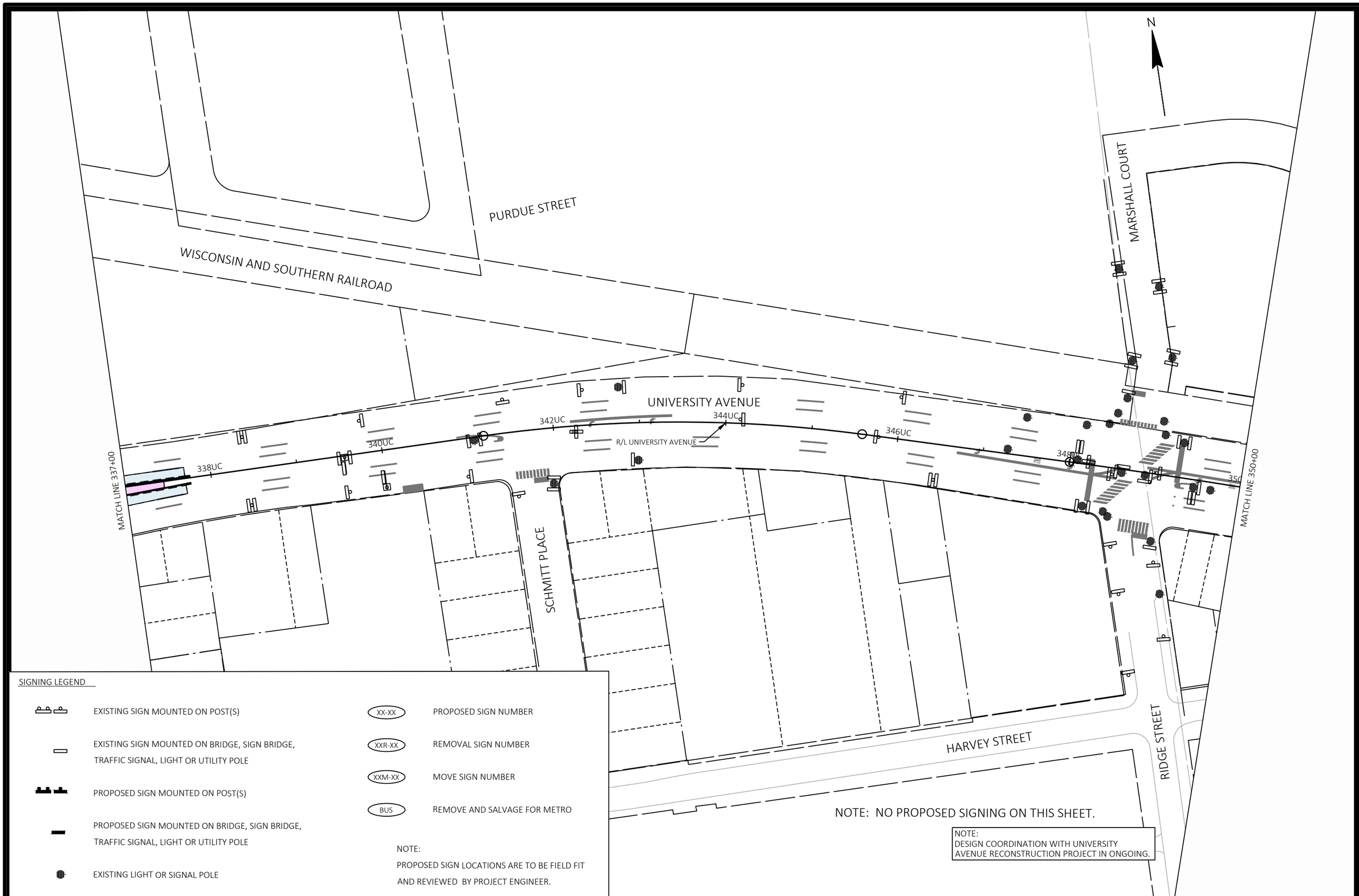


SIGNING LEGEND

- EXISTING SIGN MOUNTED ON POST(S)
- EXISTING SIGN MOUNTED ON BRIDGE, SIGN BRIDGE, TRAFFIC SIGNAL, LIGHT OR UTILITY POLE
- PROPOSED SIGN MOUNTED ON POST(S)
- PROPOSED SIGN MOUNTED ON BRIDGE, SIGN BRIDGE, TRAFFIC SIGNAL, LIGHT OR UTILITY POLE
- EXISTING LIGHT OR SIGNAL POLE
- XX-XX — PROPOSED SIGN NUMBER
- XXR-XX — REMOVAL SIGN NUMBER
- XXM-XX — MOVE SIGN NUMBER
- BUS — REMOVE AND SALVAGE FOR METRO

NOTE:
PROPOSED SIGN LOCATIONS ARE TO BE FIELD FIT AND REVIEWED BY PROJECT ENGINEER.

| MARK | REVISION | DATE | BY |
|---|---|---|---|
| Designed By: KL ENG | Date: 2022-07-11 | Scale: 1"=100 FT | |
| 60631225P | | | |

60631225P

CITY OF MADISON, DANE COUNTY, WI

CONTRACT NO: 60631225C

PERMANENT SIGNING

BUS RAPID TRANSIT

**CITY OF MADISON**

60631225P

SP-23W

FILE NAME : G:\AECOM\2063-000 MADISON BRT\CIVIL 3D\SHEETSOTHER\WEST\023201-PS.DWG
LAYOUT NAME - UC4-23W
LAST PLOT DATE - 2022-07-11

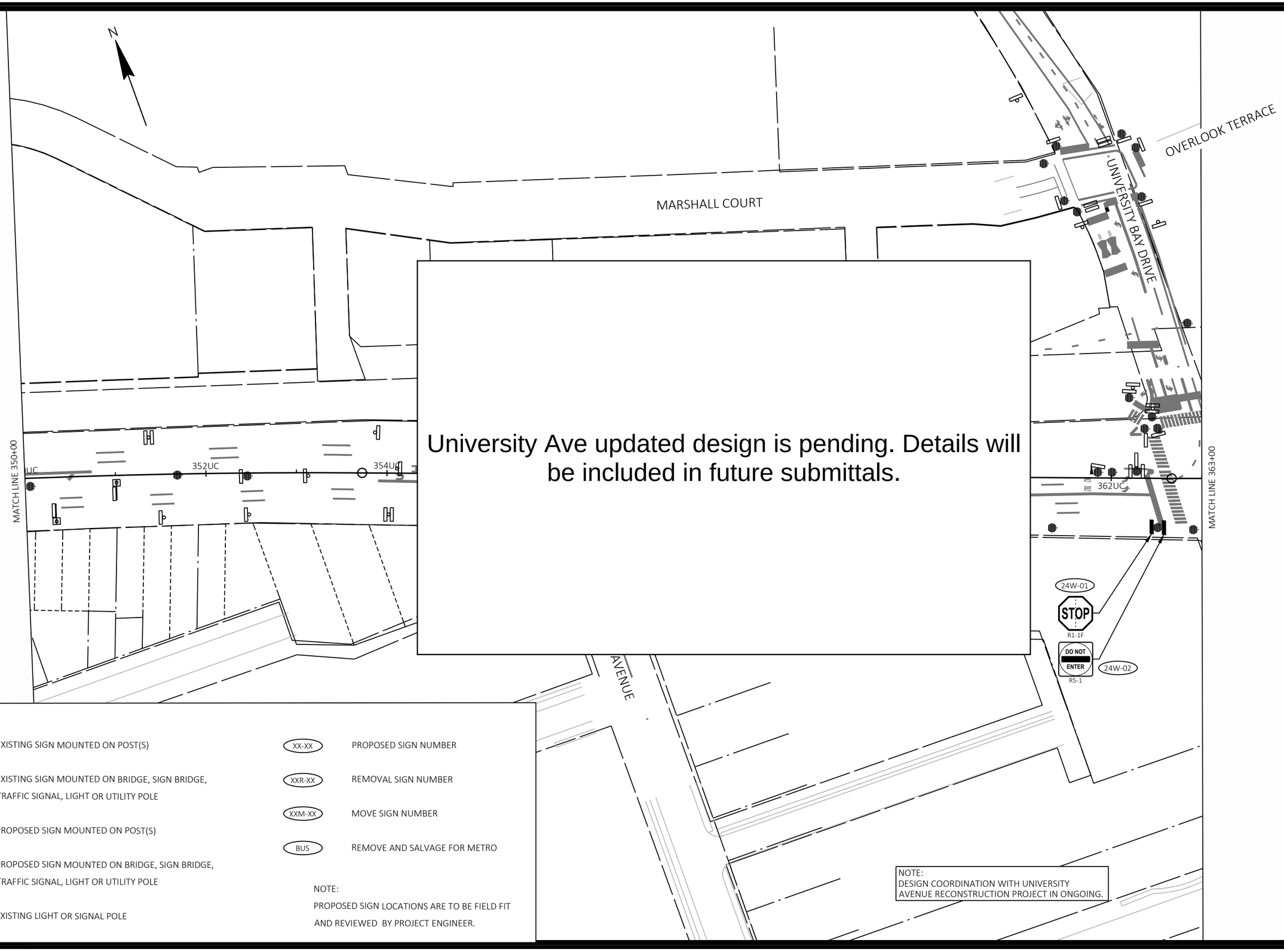


SIGNING LEGEND

- EXISTING SIGN MOUNTED ON POST(S)
- EXISTING SIGN MOUNTED ON BRIDGE, SIGN BRIDGE, TRAFFIC SIGNAL, LIGHT OR UTILITY POLE
- PROPOSED SIGN MOUNTED ON POST(S)
- PROPOSED SIGN MOUNTED ON BRIDGE, SIGN BRIDGE, TRAFFIC SIGNAL, LIGHT OR UTILITY POLE
- EXISTING LIGHT OR SIGNAL POLE
- XX-XX — PROPOSED SIGN NUMBER
- XXR-XX — REMOVAL SIGN NUMBER
- XXM-XX — MOVE SIGN NUMBER
- BUS — REMOVE AND SALVAGE FOR METRO

NOTE:
PROPOSED SIGN LOCATIONS ARE TO BE FIELD FIT AND REVIEWED BY PROJECT ENGINEER.

| MARK | REVISION | DATE | BY |
|---|---|---|---|
| Designed By: KL ENG | Date: 2022-07-11 | Scale: 1"=100 FT | |
| 60631225P | | | |

60631225P

CITY OF MADISON, DANE COUNTY, WI

CONTRACT NO: 60631225C

PERMANENT SIGNING

BUS RAPID TRANSIT

**CITY OF MADISON**

60631225P

SP-24W

FILE NAME : G:\AECOM\20063-000 MADISON BRT\CIVIL 3D\SHEETSOTHER\WEST\023201-PS.DWG
LAYOUT NAME - UC5-24W
LAST PLOT DATE - 2022-07-11

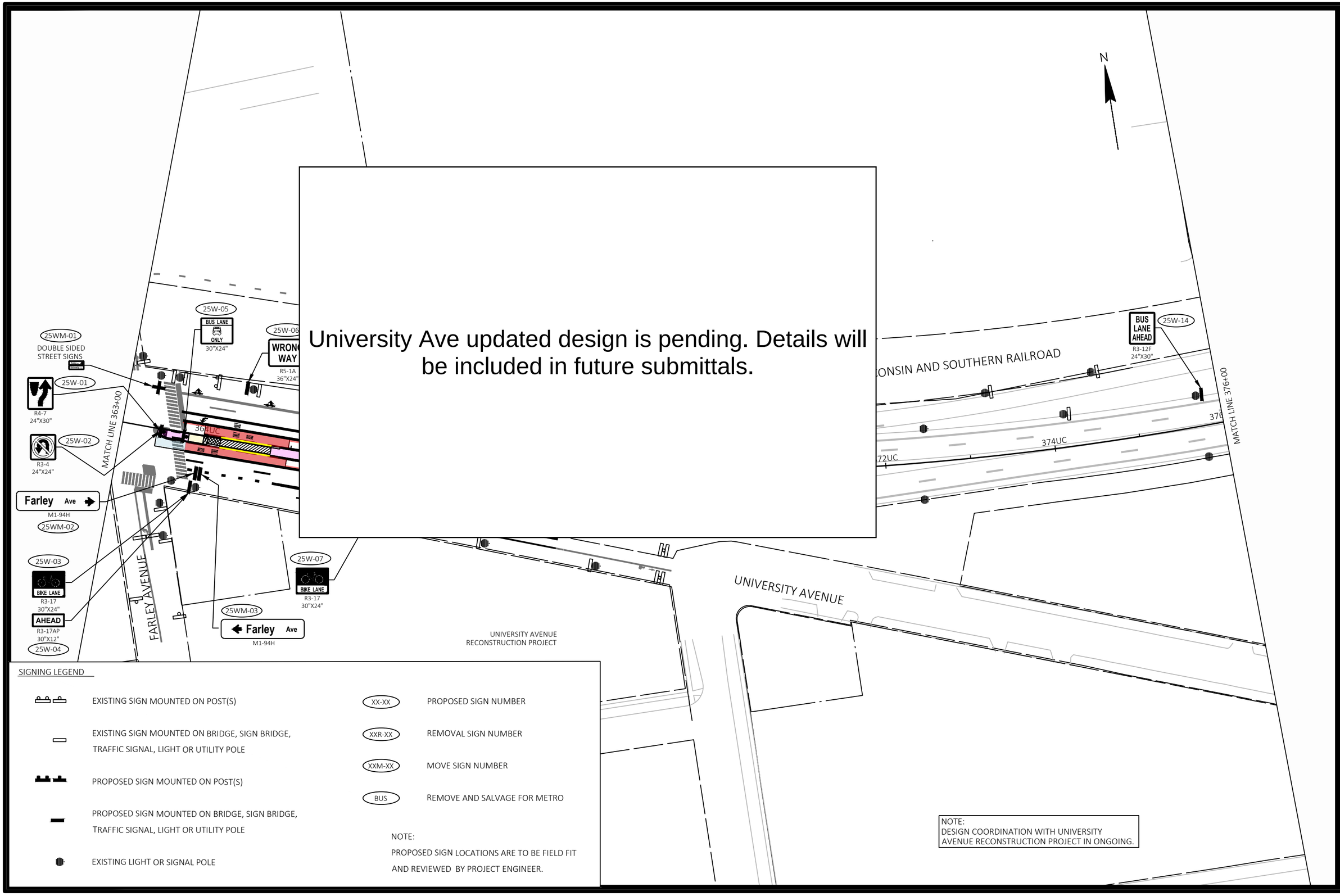


| MARK | REVISION | DATE | BY |
|---|---|---|---|
| Designed By: KL ENG<br>60631225P | Date: 2022-07-11 | Scale: 1"=100 FT | |

60631225P

PERMANENT SIGNING

BUS RAPID TRANSIT

CITY OF MADISON, DANE COUNTY, WI

CONTRACT NO: 60631225C

CITY OF MADISON

60631225P

SP-25W

FILE NAME : G:\AECOM\20063-000 MADISON BRT\CIVIL 3D\SHEETSOTHERWEST\023201-PS.DWG
LAYOUT NAME - UC6-25W
LAST PLOT DATE - 2022-07-11

N

WISCONSIN AND SOUTHERN RAILROAD

MATCH LINE 376+00

MATCH LINE 389+00

CAMPUS DRIVE

378UC 380UC 382UC 384UC 386UC 388UC

R/L CAMPUS DRIVE

HIGHLAND AVENUE

WALNUT STREET

NOTE: NO PROPOSED SIGNING ON THIS SHEET.

SIGNING LEGEND

- EXISTING SIGN MOUNTED ON POST(S)
- EXISTING SIGN MOUNTED ON BRIDGE, SIGN BRIDGE, TRAFFIC SIGNAL, LIGHT OR UTILITY POLE
- PROPOSED SIGN MOUNTED ON POST(S)
- PROPOSED SIGN MOUNTED ON BRIDGE, SIGN BRIDGE, TRAFFIC SIGNAL, LIGHT OR UTILITY POLE
- EXISTING LIGHT OR SIGNAL POLE
- XX-XX PROPOSED SIGN NUMBER
- XXR-XX REMOVAL SIGN NUMBER
- XXM-XX MOVE SIGN NUMBER
- BUS REMOVE AND SALVAGE FOR METRO

NOTE:
PROPOSED SIGN LOCATIONS ARE TO BE FIELD FIT AND REVIEWED BY PROJECT ENGINEER.

| MARK | REVISION | DATE | BY |
|---|---|---|---|
| Designed By: KL ENG<br>60631225P | Date: 2022-07-11 | Scale: 1"=100 FT | |

60631225P

CITY OF MADISON, DANE COUNTY, WI

CONTRACT NO: 60631225C

PERMANENT SIGNING

BUS RAPID TRANSIT

CITY OF MADISON

60631225P

SP-26W

FILE NAME : G:\AECOM\20063-000 MADISON BRT\CIVIL 3D\SHEETSOTHER\WEST\023201-PS.DWG
LAYOUT NAME - UC7-26W
LAST PLOT DATE - 2022-07-11

WILLOW CREEK

WISCONSIN AND SOUTHERN RAILROAD

CAMPUS DRIVE

390UC 392UC 394UC 396UC 398UC 400UC 402UC

MATCH LINE 389+00

MATCH LINE 402+00

R/L CAMPUS DRIVE

PAUNACK PLACE

CHAMBERLAIN AVENUE

N

NOTE: NO PROPOSED SIGNING ON THIS SHEET.

SIGNING LEGEND

- EXISTING SIGN MOUNTED ON POST(S)
- EXISTING SIGN MOUNTED ON BRIDGE, SIGN BRIDGE, TRAFFIC SIGNAL, LIGHT OR UTILITY POLE
- PROPOSED SIGN MOUNTED ON POST(S)
- PROPOSED SIGN MOUNTED ON BRIDGE, SIGN BRIDGE, TRAFFIC SIGNAL, LIGHT OR UTILITY POLE
- EXISTING LIGHT OR SIGNAL POLE
- XX-XX PROPOSED SIGN NUMBER
- XXR-XX REMOVAL SIGN NUMBER
- XXM-XX MOVE SIGN NUMBER
- BUS REMOVE AND SALVAGE FOR METRO

NOTE:
PROPOSED SIGN LOCATIONS ARE TO BE FIELD FIT AND REVIEWED BY PROJECT ENGINEER.

| MARK | REVISION | DATE | BY |
|---|---|---|---|

Designed By: KL ENG
Date: 2022-07-11
Scale: 1"=100 FT
60631225P

60631225P

CITY OF MADISON, DANE COUNTY, WI

CONTRACT NO: 60631225C

PERMANENT SIGNING

BUS RAPID TRANSIT

**CITY OF MADISON**

60631225P

SP-27W

FILE NAME : G:\AECOM\20063-000 MADISON BRT\CIVIL 3D\SHEETSOTHERWEST\023201-PS.DWG
LAYOUT NAME - UC8.27W
LAST PLOT DATE - 2022-07-11

SIGNING LEGEND

- EXISTING SIGN MOUNTED ON POST(S)
- EXISTING SIGN MOUNTED ON BRIDGE, SIGN BRIDGE, TRAFFIC SIGNAL, LIGHT OR UTILITY POLE
- PROPOSED SIGN MOUNTED ON POST(S)
- PROPOSED SIGN MOUNTED ON BRIDGE, SIGN BRIDGE, TRAFFIC SIGNAL, LIGHT OR UTILITY POLE
- EXISTING LIGHT OR SIGNAL POLE
- XX-XX — PROPOSED SIGN NUMBER
- XXR-XX — REMOVAL SIGN NUMBER
- XXM-XX — MOVE SIGN NUMBER
- BUS — REMOVE AND SALVAGE FOR METRO

NOTE:
PROPOSED SIGN LOCATIONS ARE TO BE FIELD FIT AND REVIEWED BY PROJECT ENGINEER.

N

LINDEN DRIVE

WISCONSIN AND SOUTHERN RAILROAD

MATCH LINE 402+00

404UC

406UC

408UC

410UC

412UC

414UC

CAMPUS DRIVE

R/L CAMPUS DRIVE

PROPOSED WIDENING

MATCH LINE 415+00

BUS LANE AHEAD
R3-12F
24"X30"
28W-01

SPEED LIMIT 30
R2-1
24"X30"
28W-02

YOUR SPEED
28W-03

NO STOPPING STANDING PARKING
28WM-01

BP: 788+60.68 UN

790UN

792UN

BIRGE TERRACE

UNIVERSITY AVENUE

PRINCETON AVENUE

PROSPECT AVENUE

LATHROP STREET

| MARK | REVISION | DATE | BY |
|---|---|---|---|
| Designed By: KL ENG | Date: 2022-07-11 | Scale: 1"=100 FT | |
| 60631225P | | | |

60631225P

CITY OF MADISON, DANE COUNTY, WI

CONTRACT NO: 60631225C

PERMANENT SIGNING

BUS RAPID TRANSIT

**CITY OF MADISON**

60631225P

SP-28W

FILE NAME : G:\AECOM\20063-000 MADISON BRT\CIVIL 3D\SHEETS\OTHER\WEST\023201-PS.DWG
LAYOUT NAME - UC9-28W
LAST PLOT DATE - 2022-07-11

SIGNING LEGEND

- EXISTING SIGN MOUNTED ON POST(S)
- EXISTING SIGN MOUNTED ON BRIDGE, SIGN BRIDGE, TRAFFIC SIGNAL, LIGHT OR UTILITY POLE
- PROPOSED SIGN MOUNTED ON POST(S)
- PROPOSED SIGN MOUNTED ON BRIDGE, SIGN BRIDGE, TRAFFIC SIGNAL, LIGHT OR UTILITY POLE
- EXISTING LIGHT OR SIGNAL POLE
- XX-XX — PROPOSED SIGN NUMBER
- XXR-XX — REMOVAL SIGN NUMBER
- XXM-XX — MOVE SIGN NUMBER
- BUS — REMOVE AND SALVAGE FOR METRO

NOTE:
PROPOSED SIGN LOCATIONS ARE TO BE FIELD FIT AND REVIEWED BY PROJECT ENGINEER.

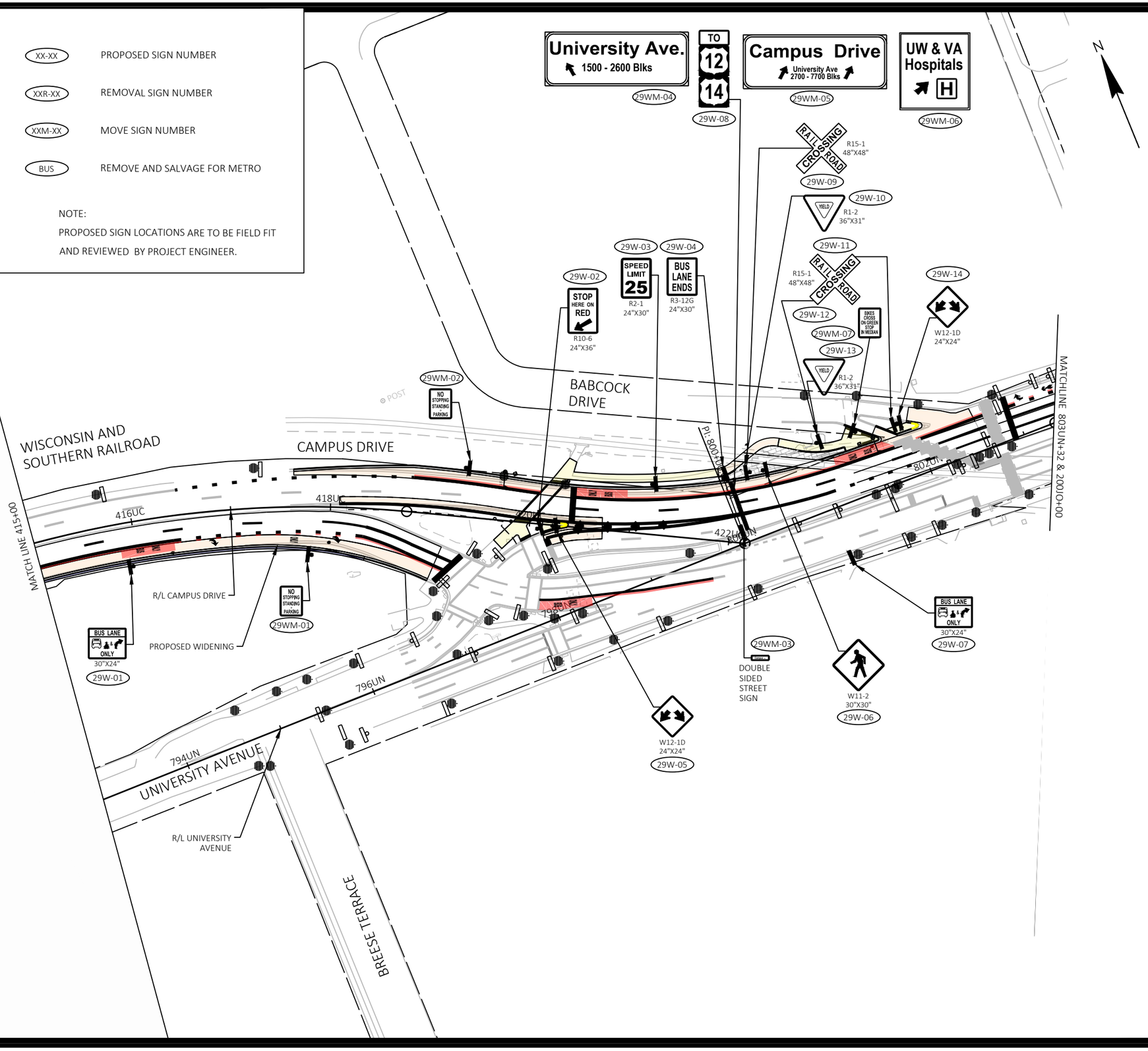


| MARK | REVISION | DATE | BY |
|---|---|---|---|
| Designed By: KL ENG | Date: 2022-07-11 | Scale: 1"=100 FT | |
| 60631225P | | | |

60631225P

CITY OF MADISON, DANE COUNTY, WI

CONTRACT NO: 60631225C

PERMANENT SIGNING

BUS RAPID TRANSIT

**CITY OF MADISON**

60631225P

SP-29W

FILE NAME : G:\AECOM\20063-000 MADISON BRT\CIVIL 3D\SHEETSOTHER\WEST\023201-PS.DWG
LAYOUT NAME - UC10-29W
LAST PLOT DATE - 2022-07-11

N

HENRY MALL

30W-01
BUS LANE ONLY
30"X24"

30W-02
BUS LANE ONLY
30"X24"

30W-03
SPEED LIMIT 25
R2-1
24"X30"

PI: 807+62.90 UN

808UN

806UN

804UN

812UN

810UN

814UN

R/L UNIVERSITY AVENUE

MATCHLINE 803UN+32 & 200JO+00

BK: 200+00.00 JO

202JO

204JO

206JO

CAMPUS DRIVE

208JO

PC: 208+66.66 JO

210JO

PT: 211+99.24 JO

JOHNSON STREET 212JO

MATCHLINE 213+00

R/L JOHNSON STREET

NO PARKING ANY TIME
R7-1D
18"X24"
30W-04

WISCONSIN AND SOUTHERN RAILROAD

BUS LANE & ONLY
30"X24"
30W-05

RANDALL AVENUE

ORCHARD STREET

SIGNING LEGEND

- EXISTING SIGN MOUNTED ON POST(S)
- EXISTING SIGN MOUNTED ON BRIDGE, SIGN BRIDGE, TRAFFIC SIGNAL, LIGHT OR UTILITY POLE
- PROPOSED SIGN MOUNTED ON POST(S)
- PROPOSED SIGN MOUNTED ON BRIDGE, SIGN BRIDGE, TRAFFIC SIGNAL, LIGHT OR UTILITY POLE
- EXISTING LIGHT OR SIGNAL POLE
- XX-XX PROPOSED SIGN NUMBER
- XXR-XX REMOVAL SIGN NUMBER
- XXM-XX MOVE SIGN NUMBER
- BUS REMOVE AND SALVAGE FOR METRO

NOTE:
PROPOSED SIGN LOCATIONS ARE TO BE FIELD FIT AND REVIEWED BY PROJECT ENGINEER.

| MARK | REVISION | DATE | BY |
|---|---|---|---|
| Designed By: KL ENG | Date: 2022-07-11 | Scale: 1"=100 FT | |
| 60631225P | | | |

60631225P

PERMANENT SIGNING

BUS RAPID TRANSIT

CITY OF MADISON, DANE COUNTY, WI

CONTRACT NO: 60631225C

CITY OF MADISON

60631225P

SP-30W

FILE NAME : G:\AECOM\2063-000 MADISON BRT\CIVIL 3D\SHEETSOTHER\WEST\023201-PS.DWG
LAYOUT NAME - JO1-30W
LAST PLOT DATE - 2022-07-11

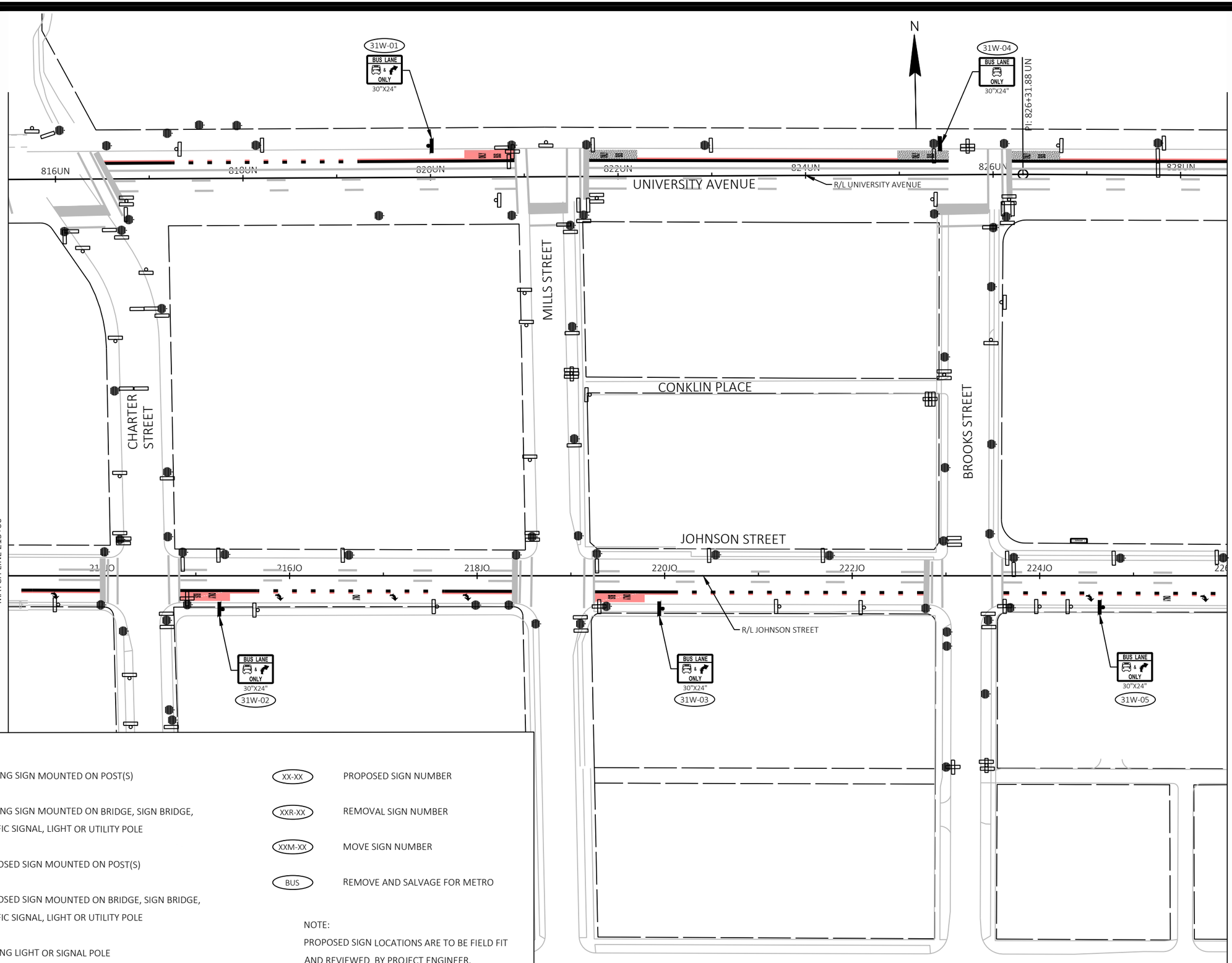


SIGNING LEGEND

- EXISTING SIGN MOUNTED ON POST(S)
- EXISTING SIGN MOUNTED ON BRIDGE, SIGN BRIDGE, TRAFFIC SIGNAL, LIGHT OR UTILITY POLE
- PROPOSED SIGN MOUNTED ON POST(S)
- PROPOSED SIGN MOUNTED ON BRIDGE, SIGN BRIDGE, TRAFFIC SIGNAL, LIGHT OR UTILITY POLE
- EXISTING LIGHT OR SIGNAL POLE
- XX-XX — PROPOSED SIGN NUMBER
- XXR-XX — REMOVAL SIGN NUMBER
- XXM-XX — MOVE SIGN NUMBER
- BUS — REMOVE AND SALVAGE FOR METRO

NOTE:
PROPOSED SIGN LOCATIONS ARE TO BE FIELD FIT AND REVIEWED BY PROJECT ENGINEER.

| MARK | REVISION | DATE | BY |
|---|---|---|---|

Designed By: KL ENG | Date: 2022-07-11 | Scale: 1"=100 FT
60631225P

60631225P

CITY OF MADISON, DANE COUNTY, WI

CONTRACT NO: 60631225C

PERMANENT SIGNING

BUS RAPID TRANSIT

CITY OF MADISON

60631225P

SP-31W

FILE NAME: G:\AECOM\20063-000 MADISON BRT\CIVIL 3D\SHEETSOTHERWEST\023201-PS.DWG
LAYOUT NAME - JO2-31W
LAST PLOT DATE - 2022-07-11

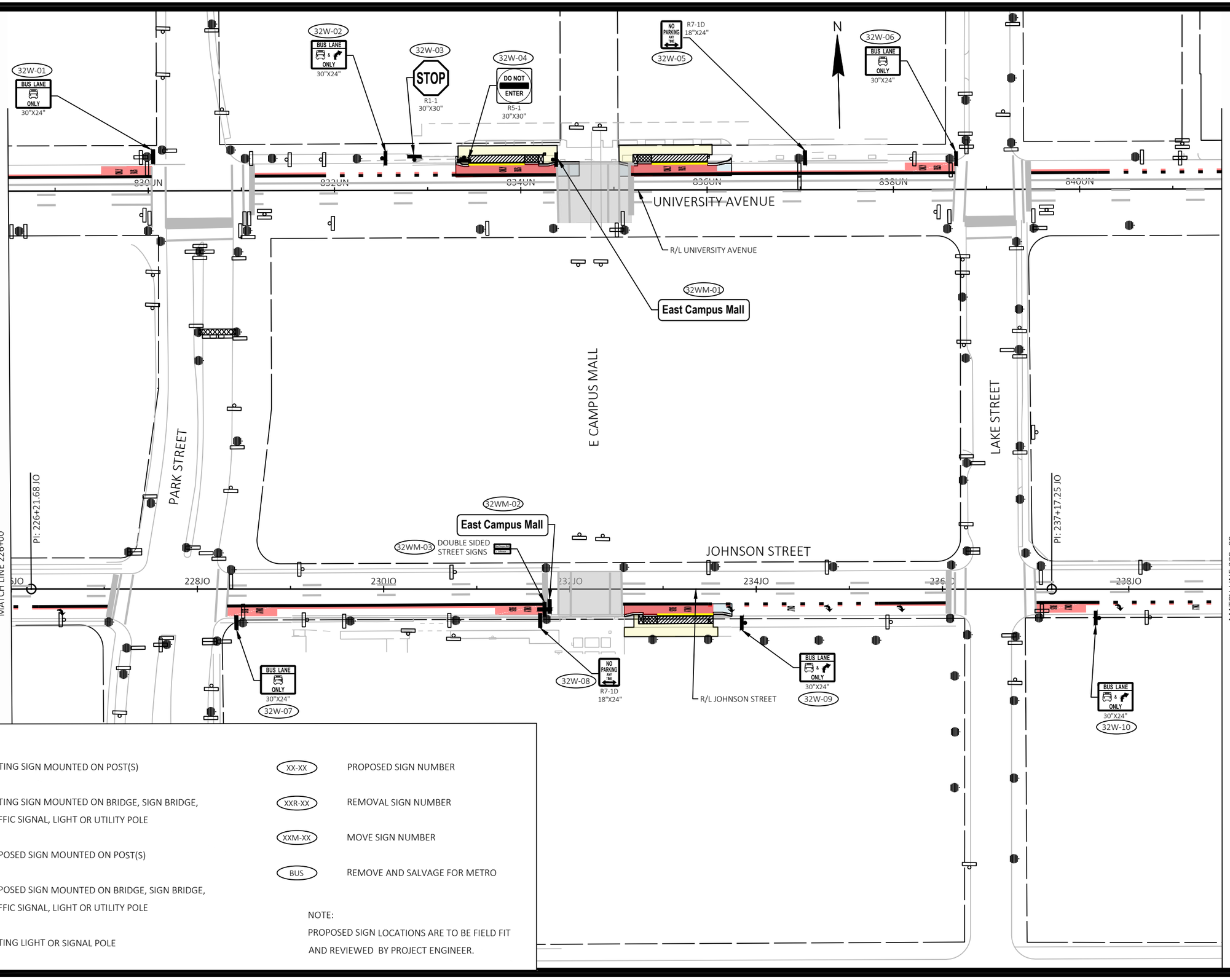


SIGNING LEGEND

- EXISTING SIGN MOUNTED ON POST(S)
- EXISTING SIGN MOUNTED ON BRIDGE, SIGN BRIDGE, TRAFFIC SIGNAL, LIGHT OR UTILITY POLE
- PROPOSED SIGN MOUNTED ON POST(S)
- PROPOSED SIGN MOUNTED ON BRIDGE, SIGN BRIDGE, TRAFFIC SIGNAL, LIGHT OR UTILITY POLE
- EXISTING LIGHT OR SIGNAL POLE
- XX-XX — PROPOSED SIGN NUMBER
- XXR-XX — REMOVAL SIGN NUMBER
- XXM-XX — MOVE SIGN NUMBER
- BUS — REMOVE AND SALVAGE FOR METRO

NOTE:
PROPOSED SIGN LOCATIONS ARE TO BE FIELD FIT AND REVIEWED BY PROJECT ENGINEER.

| MARK | REVISION | DATE | BY |
|---|---|---|---|
| Designed By: KL ENG | Date: 2022-07-11 | Scale: 1"=100 FT | |
| 60631225P | | | |

60631225P

CITY OF MADISON, DANE COUNTY, WI

CONTRACT NO: 60631225C

PERMANENT SIGNING

BUS RAPID TRANSIT

**CITY OF MADISON**

60631225P

SP-32W

FILE NAME : G:\AECOM\20063-000 MADISON BRT\CIVIL 3D\SHEETS\OTHER\WEST\023201-PS.DWG
LAYOUT NAME - JO3-32W
LAST PLOT DATE - 2022-07-11

SIGNING LEGEND

- EXISTING SIGN MOUNTED ON POST(S)
- EXISTING SIGN MOUNTED ON BRIDGE, SIGN BRIDGE, TRAFFIC SIGNAL, LIGHT OR UTILITY POLE
- PROPOSED SIGN MOUNTED ON POST(S)
- PROPOSED SIGN MOUNTED ON BRIDGE, SIGN BRIDGE, TRAFFIC SIGNAL, LIGHT OR UTILITY POLE
- EXISTING LIGHT OR SIGNAL POLE
- XX-XX — PROPOSED SIGN NUMBER
- XXR-XX — REMOVAL SIGN NUMBER
- XXM-XX — MOVE SIGN NUMBER
- BUS — REMOVE AND SALVAGE FOR METRO

NOTE:
PROPOSED SIGN LOCATIONS ARE TO BE FIELD FIT AND REVIEWED BY PROJECT ENGINEER.

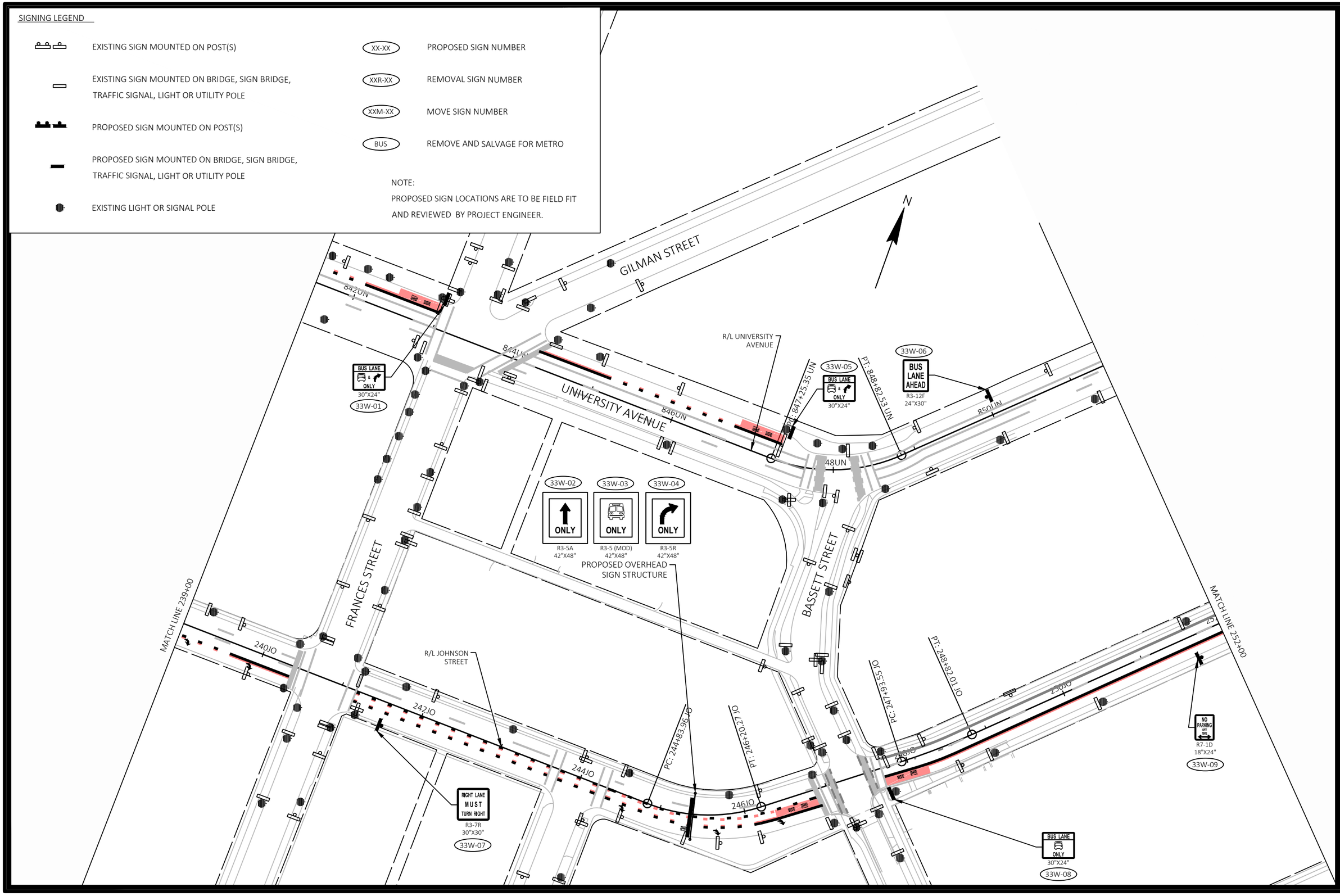


60631225P

CITY OF MADISON, DANE COUNTY, WI

CONTRACT NO: 60631225C

| MARK | REVISION | DATE | BY |
|---|---|---|---|

Designed By: KL ENG
Date: 2022-07-11
60631225P
Scale: 1"=100 FT

PERMANENT SIGNING

BUS RAPID TRANSIT

**CITY OF MADISON**

60631225P

SP-33W

FILE NAME : G:\AECOM\20063-000 MADISON BRT\CIVIL 3D\SHEETSOTHER\WEST\023201-PS.DWG
LAYOUT NAME - JO4.33W
LAST PLOT DATE - 2022-07-11

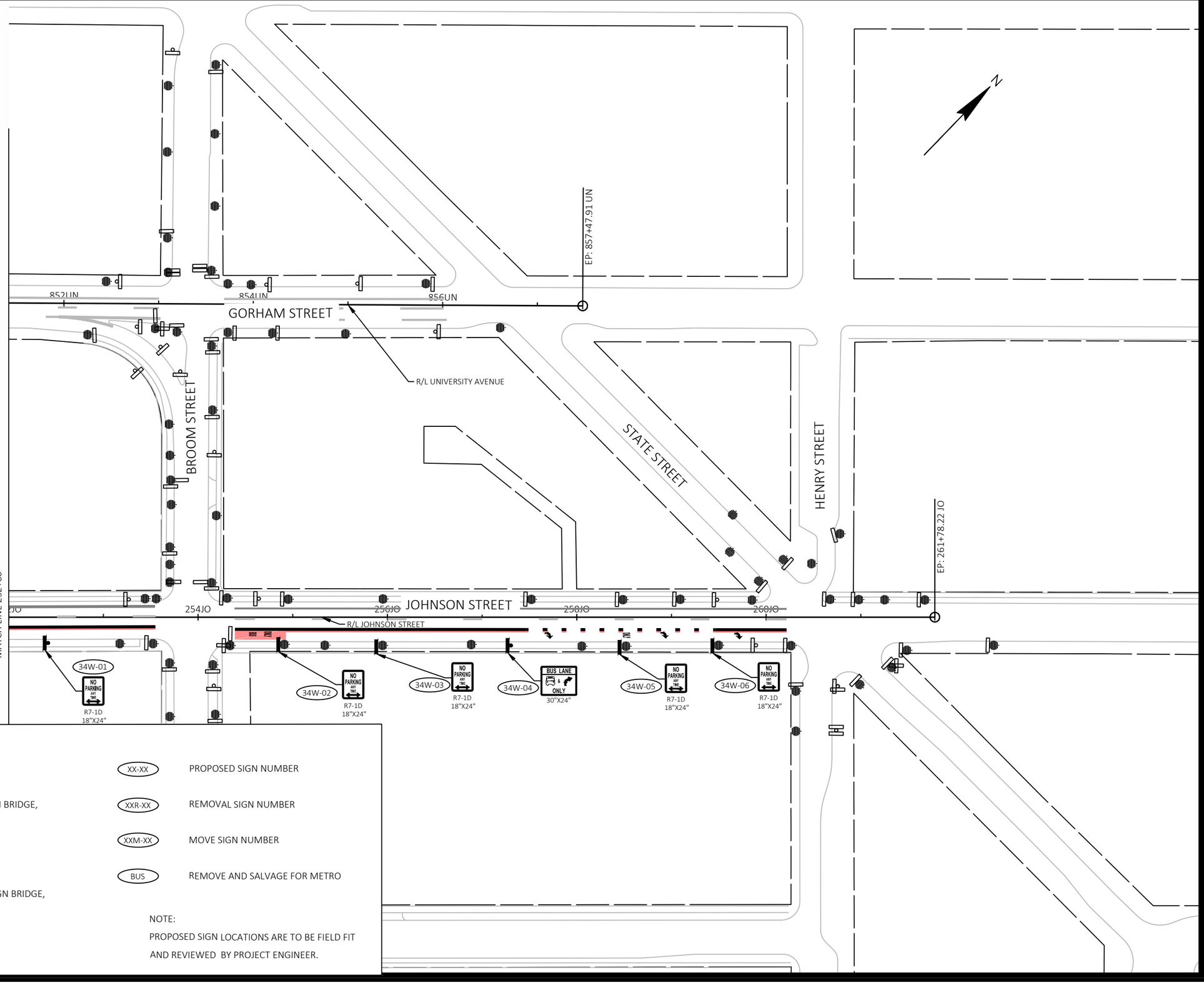


SIGNING LEGEND

- EXISTING SIGN MOUNTED ON POST(S)
- EXISTING SIGN MOUNTED ON BRIDGE, SIGN BRIDGE, TRAFFIC SIGNAL, LIGHT OR UTILITY POLE
- PROPOSED SIGN MOUNTED ON POST(S)
- PROPOSED SIGN MOUNTED ON BRIDGE, SIGN BRIDGE, TRAFFIC SIGNAL, LIGHT OR UTILITY POLE
- EXISTING LIGHT OR SIGNAL POLE
- XX-XX — PROPOSED SIGN NUMBER
- XXR-XX — REMOVAL SIGN NUMBER
- XXM-XX — MOVE SIGN NUMBER
- BUS — REMOVE AND SALVAGE FOR METRO

NOTE:
PROPOSED SIGN LOCATIONS ARE TO BE FIELD FIT AND REVIEWED BY PROJECT ENGINEER.

| MARK | REVISION | DATE | BY |
|---|---|---|---|

Designed By: KL ENG | Date: 2022-07-11 | Scale: 1"=100 FT
60631225P

60631225P

CITY OF MADISON, DANE COUNTY, WI

CONTRACT NO: 60631225C

PERMANENT SIGNING

BUS RAPID TRANSIT

**CITY OF MADISON**

60631225P

SP-34W

FILE NAME : G:\AECOM\20063-000 MADISON BRT\CIVIL 3D\SHEETS\OTHER\WEST\023201-PS.DWG
LAYOUT NAME - JOS-34W
LAST PLOT DATE - 2022-07-11

N. HENRY ST.

W. GORHAM ST.

W. JOHNSON ST.

N. CARROL ST.

W. DAYTON ST.

EP: 857+47.91 UN

EP: 261+78.22 JO

BP: 300+00.00 ST

302ST

304ST

306ST

308ST

R/L STATE STREET 310ST

312ST

STATE ST.

856UN

260JO

258JO

R/L UNIVERSITY AVENUE

R/L JOHNSON STREET

N. HENRY ST.

N. FAIRCHILD ST.

W. MIFFLIN ST.

MATCHLINE STA. 314+00 ST

NOTE: NO PROPOSED SIGNING ON THIS SHEET.

SIGNING LEGEND

- EXISTING SIGN MOUNTED ON POST(S)
- EXISTING SIGN MOUNTED ON BRIDGE, SIGN BRIDGE, TRAFFIC SIGNAL, LIGHT OR UTILITY POLE
- PROPOSED SIGN MOUNTED ON POST(S)
- PROPOSED SIGN MOUNTED ON BRIDGE, SIGN BRIDGE, TRAFFIC SIGNAL, LIGHT OR UTILITY POLE
- EXISTING LIGHT OR SIGNAL POLE
- XX-XX PROPOSED SIGN NUMBER
- XXR-XX REMOVAL SIGN NUMBER
- XXM-XX MOVE SIGN NUMBER
- BUS REMOVE AND SALVAGE FOR METRO

NOTE:
PROPOSED SIGN LOCATIONS ARE TO BE FIELD FIT AND REVIEWED BY PROJECT ENGINEER.

N

| MARK | REVISION | DATE | BY |
|---|---|---|---|
| | | | |

Designed By: KL ENG
Date: 2022-07-11
60631225P
Scale: 1"=100 FT

60631225P

CITY OF MADISON, DANE COUNTY, WI

CONTRACT NO: 60631225C

PERMANENT SIGNING

BUS RAPID TRANSIT

CITY OF MADISON

60631225P

SP-1E

FILE NAME : G:\AECOM\20063-000 MADISON BRT\CIVIL 3D\SHEETSOTHER\EAST\023201-PS.DWG
LAYOUT NAME - 023201_ps-1E
LAST PLOT DATE - 2022-07-11

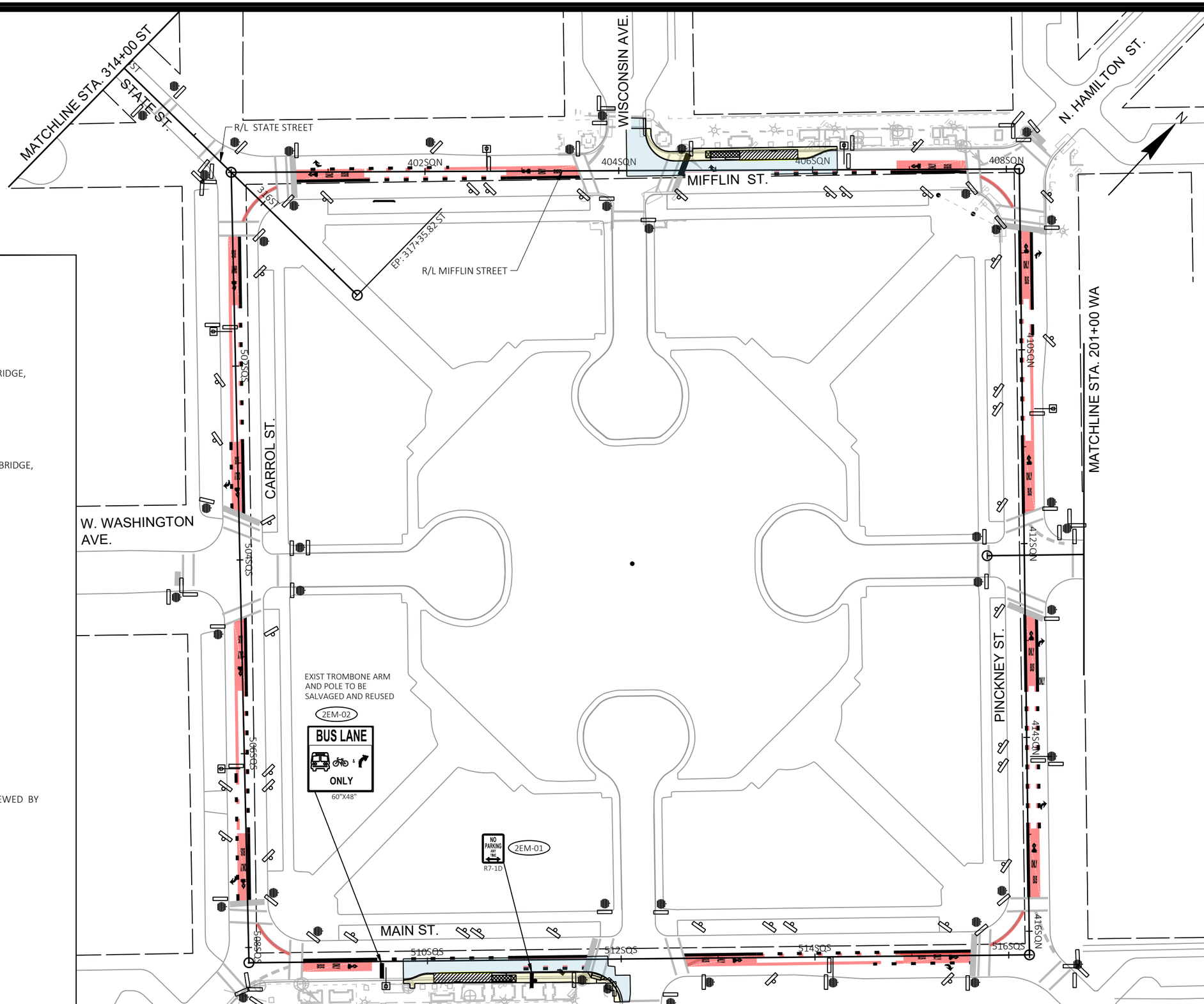


SIGNING LEGEND

- EXISTING SIGN MOUNTED ON POST(S)
- EXISTING SIGN MOUNTED ON BRIDGE, SIGN BRIDGE, TRAFFIC SIGNAL, LIGHT OR UTILITY POLE
- PROPOSED SIGN MOUNTED ON POST(S)
- PROPOSED SIGN MOUNTED ON BRIDGE, SIGN BRIDGE, TRAFFIC SIGNAL, LIGHT OR UTILITY POLE
- EXISTING LIGHT OR SIGNAL POLE
- SIGN BRIDGE
- CANTILEVER SIGN BRIDGE
- X-XX PROPOSED SIGN NUMBER
- XR-XX REMOVAL SIGN NUMBER
- XM-XX MOVE SIGN NUMBER
- BUS EXISTING SIGN TO REMAIN

NOTE:
PROPOSED SIGN LOCATIONS ARE TO BE FIELD FIT AND REVIEWED BY PROJECT ENGINEER.

| MARK | REVISION | DATE | BY |
|---|---|---|---|

Designed By: KL ENG Date: 2022-07-11 Scale: 1"=100 FT
60631225P

60631225P
CITY OF MADISON, DANE COUNTY, WI
CONTRACT NO: 60631225C

PERMANENT SIGNING
BUS RAPID TRANSIT
CITY OF MADISON

60631225P
SP-2E

FILE NAME : G:\AECOM\20063-000 MADISON BRT\CIVIL 3D\SHEETSOTHER\EAST\023201-PS.DWG
LAYOUT NAME - 023202_ps-2E
LAST PLOT DATE - 2022-07-11

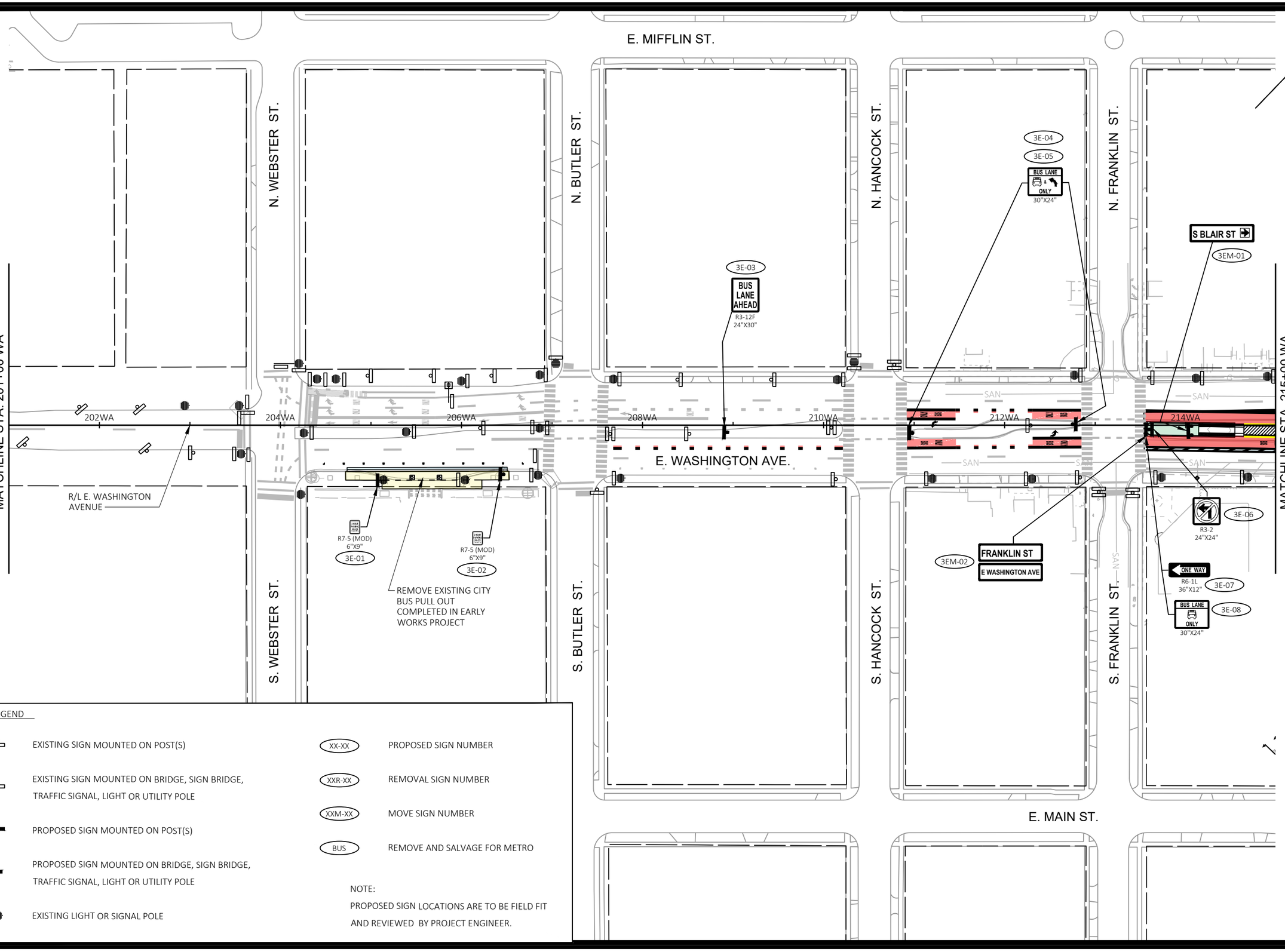


SIGNING LEGEND

- EXISTING SIGN MOUNTED ON POST(S)
- EXISTING SIGN MOUNTED ON BRIDGE, SIGN BRIDGE, TRAFFIC SIGNAL, LIGHT OR UTILITY POLE
- PROPOSED SIGN MOUNTED ON POST(S)
- PROPOSED SIGN MOUNTED ON BRIDGE, SIGN BRIDGE, TRAFFIC SIGNAL, LIGHT OR UTILITY POLE
- EXISTING LIGHT OR SIGNAL POLE
- XX-XX — PROPOSED SIGN NUMBER
- XXR-XX — REMOVAL SIGN NUMBER
- XXM-XX — MOVE SIGN NUMBER
- BUS — REMOVE AND SALVAGE FOR METRO

NOTE:
PROPOSED SIGN LOCATIONS ARE TO BE FIELD FIT AND REVIEWED BY PROJECT ENGINEER.

| MARK | REVISION | DATE | BY |
|---|---|---|---|

Designed By: KL ENG | Date: 2022-07-11 | Scale: 1"=100 FT | 60631225P

60631225P

CITY OF MADISON, DANE COUNTY, WI

CONTRACT NO: 60631225C

PERMANENT SIGNING

BUS RAPID TRANSIT

**CITY OF MADISON**

60631225P

SP-3E

FILE NAME : G:\AECOM\20063-000 MADISON BRT\CIVIL 3D\SHEETSOTHER\EAST\023201-PS.DWG
LAYOUT NAME - 023203_ps-3E
LAST PLOT DATE - 2022-07-11

E. MIFFLIN ST.

N. BLAIR ST.

N. BLOUNT ST.

MATCHLINE STA. 215+00 WA

MATCHLINE STA. 229+00 WA

E. WASHINGTON AVE.

R/L E. WASHINGTON AVENUE

S. BLAIR ST.

S. BLOUNT ST.

4E-01 SPEED LIMIT 25 R2-1 24"X30"

4E-02 SOUTH 151 J3-1 24"X57"

4E-07 ONE WAY R6-2L 24"X30"

4E-08 BUS LANE ONLY 30"X24"

4E-09 LEFT TURN SIGNAL R10-10L 24"X30"

4EM-04 ALLIANT ENERGY CENTER BUILDING — ALLIANT ENERGY CENTER

4EM-03 MONONA TERRACE BUILDING — MONONA TERRACE

4E-06 R3-18 30"X30"

4E-01 BLAIR ST / E WASHINGTON AVE

4EM-01

4EM-02 151 BLAIR ST

4E-03 R3-4 24"X24"

4E-04 W12-1D 24"X24"

4E-05 R4-7 24"X30"

PROPOSED OVERHEAD SIGN LOCATION

4E-10 AHEAD AHEAD R3-5 (MOD) 72"X48"

4E-11 ONLY R3-5A 42"X48"

4E-12 R3-6R 42"X48"

4ER-19 R8-6(MOD) 18"X24"

4ER-18 2 HOUR PARKING 8AM-6PM R7-5D 18"X24"

4ER-20 R8-6(MOD) 18"X24"

4ER-21 2 HOUR PARKING 8AM-6PM R7-5L 18"X24"

4ER-17 R8-6(MOD) 18"X24"

4ER-16 2 HOUR PARKING 8AM-6PM R7-5D 18"X24"

4ER-22 NO PARKING ANY TIME R7-1L 18"X24"

4ER-23 RIGHT TURN ONLY EXCEPT 4PM - 6PM R10-17A(MOD) 30"X36"

PROPOSED OVERHEAD SIGN LOCATION

4E-13 ONLY ONLY R3-5 (MOD) 72"X48"

4E-14 ONLY R3-5A 42"X48"

4E-15 R3-6R 42"X48"

224WA 226WA 228WA

218WA 220WA 222WA

BLDG SAN

SIGNING LEGEND

- EXISTING SIGN MOUNTED ON POST(S)
- EXISTING SIGN MOUNTED ON BRIDGE, SIGN BRIDGE, TRAFFIC SIGNAL, LIGHT OR UTILITY POLE
- PROPOSED SIGN MOUNTED ON POST(S)
- PROPOSED SIGN MOUNTED ON BRIDGE, SIGN BRIDGE, TRAFFIC SIGNAL, LIGHT OR UTILITY POLE
- EXISTING LIGHT OR SIGNAL POLE
- XX-XX PROPOSED SIGN NUMBER
- XXR-XX REMOVAL SIGN NUMBER
- XXM-XX MOVE SIGN NUMBER
- BUS REMOVE AND SALVAGE FOR METRO

NOTE:
PROPOSED SIGN LOCATIONS ARE TO BE FIELD FIT AND REVIEWED BY PROJECT ENGINEER.

| MARK | REVISION | DATE | BY |
|---|---|---|---|
| Designed By: KL ENG | Date: 2022-07-11 | Scale: 1"=100 FT | |
| 60631225P | | | |

60631225P

CITY OF MADISON, DANE COUNTY, WI

CONTRACT NO: 60631225C

PERMANENT SIGNING

BUS RAPID TRANSIT

CITY OF MADISON

60631225P

SP4-E

FILE NAME : G:\AECOM\20063-000 MADISON BRT\CIVIL 3D\SHEETS\OTHER\EAST\023201-PS.DWG
LAYOUT NAME - 023204_ps-4E
LAST PLOT DATE - 2022-07-11

E. MIFFLIN ST.

N. LIVINGSTON ST.

N. PATERSON ST.

N. BREARLY ST.

E. WASHINGTON AVE.

MATCHLINE STA. 229+00 WA

MATCHLINE STA. 243+00 WA

S. LIVINGSTON ST.

S. PATERSON ST.

S. BREARLY ST.

E. MAIN ST.

R/L E. WASHINGTON AVENUE

5E-01 BUS LANE ONLY 30"X24"

5E-02 BUS LANE ENDS R3-12G 24"X30"

5E-07 5E-08 5E-09 5E-10 R8-6(MOD) 18"X24" NO STOPPING STANDING OR PARKING 2 HOUR PARKING 8AM-4PM R7-5D 18"X24"

5E-11 5E-12 R8-6(MOD) 18"X24" R7-5D 18"X24"

5E-13 R3-2 24"X24"

5E-18 5E-19 R8-6(MOD) 18"X24" R7-5D 18"X24"

5EM-01 PATERSON ST

5E-23 BIKE LANE R3-17 30"X24"

5E-24 BUS LANE ONLY 30"X24"

5E-25 R3-18 30"X30"

5E-26 R8-6(MOD) 18"X24"

5E-27 R8-6(MOD) 18"X24"

5E-29 R8-6(MOD) 18"X24"

5E-30 BUS LANE ONLY 30"X24"

5E-03 5E-04 R8-6(MOD) 18"X24" R7-5D 18"X24"

5E-05 5E-06 R8-6(MOD) 18"X24" R7-5D 18"X24"

5E-14 5E-15 R8-6(MOD) 18"X24" R7-5D 18"X24"

5E-16 5E-17 R8-6(MOD) 18"X24" R7-5D 18"X24"

5EM-02

BUS LANE ONLY 30"X24" 5E-20

5E-21 5E-22 R4-7 24"X30"

5E-28 R8-6(MOD) 18"X24"

SIGNING LEGEND

- EXISTING SIGN MOUNTED ON POST(S)
- EXISTING SIGN MOUNTED ON BRIDGE, SIGN BRIDGE, TRAFFIC SIGNAL, LIGHT OR UTILITY POLE
- PROPOSED SIGN MOUNTED ON POST(S)
- PROPOSED SIGN MOUNTED ON BRIDGE, SIGN BRIDGE, TRAFFIC SIGNAL, LIGHT OR UTILITY POLE
- EXISTING LIGHT OR SIGNAL POLE
- XX-XX PROPOSED SIGN NUMBER
- XXR-XX REMOVAL SIGN NUMBER
- XXM-XX MOVE SIGN NUMBER
- BUS REMOVE AND SALVAGE FOR METRO

NOTE:
PROPOSED SIGN LOCATIONS ARE TO BE FIELD FIT AND REVIEWED BY PROJECT ENGINEER.

| MARK | REVISION | DATE | BY |
|---|---|---|---|
| Designed By: KL ENG | Date: 2022-07-11 | Scale: 1"=100 FT | |
| 60631225P | | | |

60631225P

CITY OF MADISON, DANE COUNTY, WI

CONTRACT NO: 60631225C

PERMANENT SIGNING

BUS RAPID TRANSIT

**CITY OF MADISON**

60631225P

SP5-E

FILE NAME : G:\AECOM\20063-000 MADISON BRT\CIVIL 3D\SHEETSOTHER\EAST\023201-PS.DWG
LAYOUT NAME - 023205_ps-SE
LAST PLOT DATE - 2022-07-11

E. MIFFLIN. ST.

N. INGERSOLL ST.

CURTIS CT.

N. FEW ST.

E. WASHINGTON AVE.

R/L E. WASHINGTON AVENUE

MATCHLINE STA. 243+00 WA

MATCHLINE STA. 257+00 WA

S. INGERSOLL ST.

6E-01 BUS LANE & ONLY 30"X24"

6E-02 R8-6(MOD) 18"X24" NO STOPPING STANDING OR PARKING

6E-03 2 HOUR PARKING 8AM-6PM R7-5D 18"X24"

6E-04 R8-6(MOD) 18"X24" NO STOPPING STANDING OR PARKING

6E-05 2 HOUR PARKING 8AM-1PM R7-5D 18"X24"

6E-06 BUS LANE & ONLY 30"X24"

6E-07 BUS LANE & ONLY 30"X24"

6E-08 R8-6(MOD) 18"X24" NO STOPPING STANDING OR PARKING

6E-09 R8-6(MOD) 18"X24" NO STOPPING STANDING OR PARKING

6E-10

6E-11 R8-6(MOD) 18"X24" NO STOPPING STANDING OR PARKING 2 HOUR PARKING 8AM-6PM R7-5D 18"X24"

6E-12 R8-6(MOD) 18"X24" NO STOPPING STANDING OR PARKING

6E-13 2 HOUR PARKING 8AM-6PM R7-5D 18"X24"

6E-14 BUS LANE & ONLY 30"X24"

244WA 246WA 248WA 250WA 252WA 254WA 256WA

SIGNING LEGEND

- EXISTING SIGN MOUNTED ON POST(S)
- EXISTING SIGN MOUNTED ON BRIDGE, SIGN BRIDGE, TRAFFIC SIGNAL, LIGHT OR UTILITY POLE
- PROPOSED SIGN MOUNTED ON POST(S)
- PROPOSED SIGN MOUNTED ON BRIDGE, SIGN BRIDGE, TRAFFIC SIGNAL, LIGHT OR UTILITY POLE
- EXISTING LIGHT OR SIGNAL POLE
- XX-XX PROPOSED SIGN NUMBER
- XXR-XX REMOVAL SIGN NUMBER
- XXM-XX MOVE SIGN NUMBER
- BUS REMOVE AND SALVAGE FOR METRO

NOTE:
PROPOSED SIGN LOCATIONS ARE TO BE FIELD FIT AND REVIEWED BY PROJECT ENGINEER.

| MARK | REVISION | DATE | BY |
|---|---|---|---|
| Designed By: KL ENG | Date: 2022-07-11 | Scale: 1"=100 FT | |
| 60631225P | | | |

60631225P

CITY OF MADISON, DANE COUNTY, WI

CONTRACT NO: 60631225C

PERMANENT SIGNING

BUS RAPID TRANSIT

**CITY OF MADISON**

60631225P

SP-6E

FILE NAME : G:\AECOM\20063-000 MADISON BRT\CIVIL 3D\SHEETSOTHER\EAST\023201-PS.DWG
LAYOUT NAME - 023206_ps-6E
LAST PLOT DATE - 2022-07-11

E. MIFFLIN. ST.

N. BALDWIN ST.

N. DICKINSON ST.

E. WASHINGTON AVE.

S. BALDWIN ST.

S. DICKINSON ST.

MATCHLINE STA. 257+00 WA

MATCHLINE STA. 271+00 WA

258WA 260WA 262WA 264WA 266WA 268WA 270WA

7E-01 R8-6(MOD) 18"X24" NO STOPPING STANDING OR PARKING ANY TIME

7E-02 7E-03 R8-6(MOD) 18"X24" NO STOPPING STANDING OR PARKING 2 HOUR PARKING 8AM-6PM R7-5D 18"X24"

7E-04 7E-05 R8-6(MOD) 18"X24" NO STOPPING STANDING OR PARKING 2 HOUR PARKING 8AM-6PM R7-5L 18"X24"

7E-11 BUS LANE ONLY 30"X24"

7EM-01 BALDWIN ST

7E-12 R3-18 30"X30"

7E-13 BUS LANE & ONLY 30"X24"

7E-18 7E-19 R8-6(MOD) 18"X24" NO STOPPING STANDING OR PARKING 1 AM-7 AM 2 HOUR PARKING 9AM-6PM R7-5D 18"X24"

7E-20 BUS LANE & ONLY 30"X24"

7E-21 BUS LANE ONLY 30"X24"

7E-05 R3-2 24"X24"

S BALDWIN ST

7EM-03

7E-06 7E-07 R8-6(MOD) 18"X24" NO STOPPING STANDING OR PARKING 2 HOUR PARKING 8AM-6PM R7-5D 18"X24"

7E-08 7E-09 R8-6(MOD) 18"X24" NO STOPPING STANDING OR PARKING 2 HOUR PARKING 8AM-6PM R7-5D 18"X24"

7E-10 R4-7 24"X30"

BALDWIN ST. W WASHINGTON AVE

7EM-02

7E-14 R3-18 30"X30"

7E-15 R4-7 24"X30"

SPEED LIMIT 30

7ER-16 R8-6(MOD) 18"X24" NO STOPPING STANDING OR PARKING

7ER-17 R8-6(MOD) 18"X24" NO STOPPING STANDING OR PARKING

## SIGNING LEGEND

- EXISTING SIGN MOUNTED ON POST(S)
- EXISTING SIGN MOUNTED ON BRIDGE, SIGN BRIDGE, TRAFFIC SIGNAL, LIGHT OR UTILITY POLE
- PROPOSED SIGN MOUNTED ON POST(S)
- PROPOSED SIGN MOUNTED ON BRIDGE, SIGN BRIDGE, TRAFFIC SIGNAL, LIGHT OR UTILITY POLE
- EXISTING LIGHT OR SIGNAL POLE
- XX-XX — PROPOSED SIGN NUMBER
- XXR-XX — REMOVAL SIGN NUMBER
- XXM-XX — MOVE SIGN NUMBER
- BUS — REMOVE AND SALVAGE FOR METRO

NOTE:
PROPOSED SIGN LOCATIONS ARE TO BE FIELD FIT AND REVIEWED BY PROJECT ENGINEER.

| MARK | REVISION | DATE | BY |
|---|---|---|---|

Designed By: KL ENG | Date: 2022-07-11 | Scale: 1"=100 FT

60631225P

CITY OF MADISON, DANE COUNTY, WI

CONTRACT NO: 60631225C

PERMANENT SIGNING

BUS RAPID TRANSIT

**CITY OF MADISON**

60631225P

SP-7E

FILE NAME : G:\AECOM\20063-000 MADISON BRT\CIVIL 3D\SHEETSOTHER\EAST\023201-PS.DWG
LAYOUT NAME - 023207_ps-7E

LAST PLOT DATE - 2022-07-11

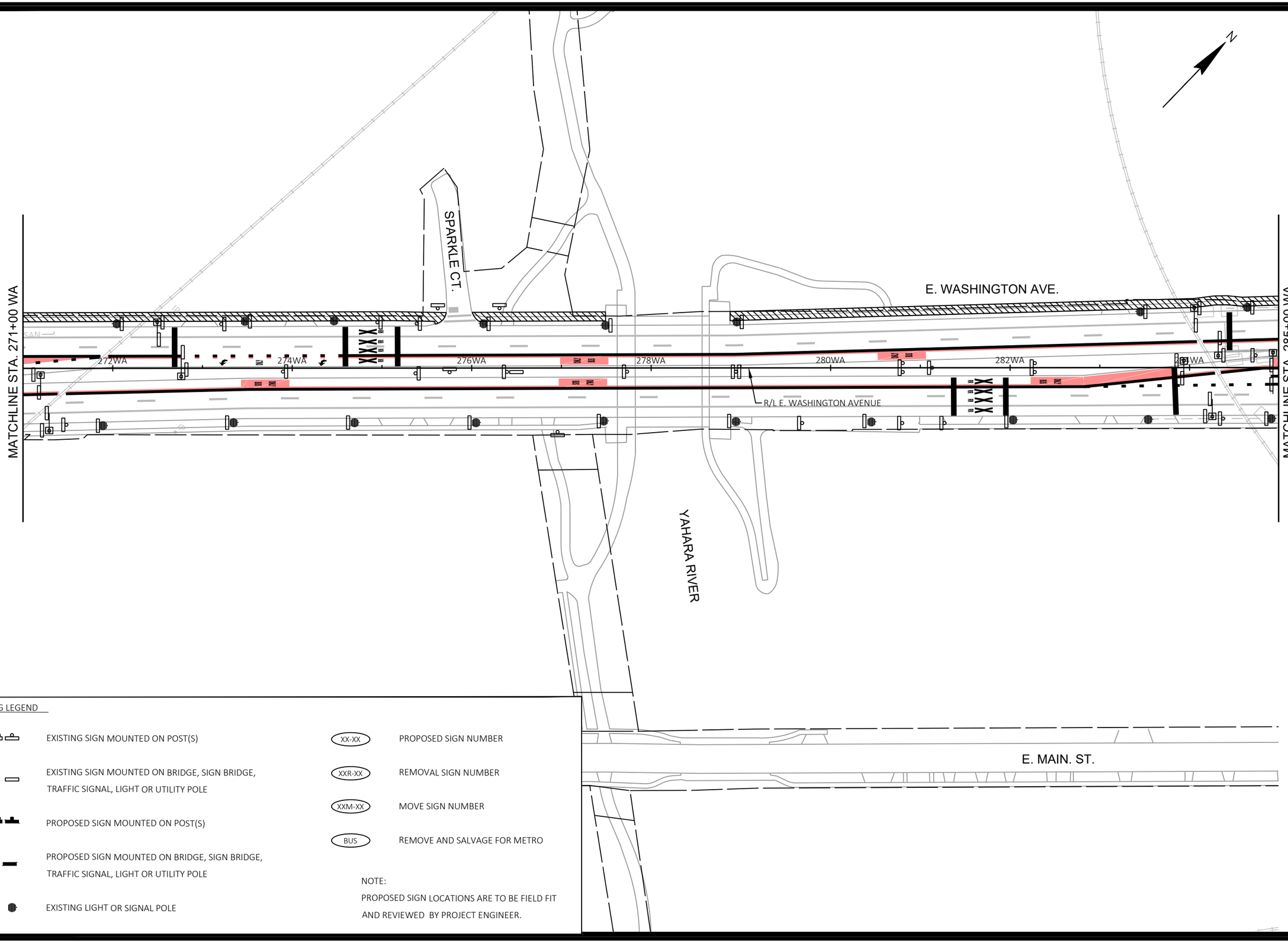


SIGNING LEGEND

- EXISTING SIGN MOUNTED ON POST(S)
- EXISTING SIGN MOUNTED ON BRIDGE, SIGN BRIDGE, TRAFFIC SIGNAL, LIGHT OR UTILITY POLE
- PROPOSED SIGN MOUNTED ON POST(S)
- PROPOSED SIGN MOUNTED ON BRIDGE, SIGN BRIDGE, TRAFFIC SIGNAL, LIGHT OR UTILITY POLE
- EXISTING LIGHT OR SIGNAL POLE
- XX-XX — PROPOSED SIGN NUMBER
- XXR-XX — REMOVAL SIGN NUMBER
- XXM-XX — MOVE SIGN NUMBER
- BUS — REMOVE AND SALVAGE FOR METRO

NOTE:
PROPOSED SIGN LOCATIONS ARE TO BE FIELD FIT AND REVIEWED BY PROJECT ENGINEER.

| MARK | REVISION | DATE | BY |
|---|---|---|---|
| Designed By: KL ENG<br>60631225P | Date: 2022-07-11 | Scale: 1"=100 FT | |

60631225P

CITY OF MADISON, DANE COUNTY, WI

CONTRACT NO: 60631225C

PERMANENT SIGNING

BUS RAPID TRANSIT

**CITY OF MADISON**

60631225P

SP-8E

FILE NAME : G:\AECOM\20063-000 MADISON BRT\CIVIL 3D\SHEETS\OTHER\EAST\023201-PS.DWG
LAYOUT NAME - 023208_ps-8E
LAST PLOT DATE - 2022-07-11

PROPOSED OVERHEAD SIGN LOCATION

9E-01 ONLY R3-5 (MOD) 42"X48"
9E-02 ONLY R3-5L 42"X48"
9E-03 ONLY R3-5L 42"X48"

9E-11 BUS LANE & ONLY 30"X24"

S FIRST ST
E WASHINGTON AVE
9EM-03

9E-10 R3-4 24"X24"

9E-12 BUS LANE & ONLY 30"X24"

9EM-01 9EM-02 9EM-05 9EM-06 W10-1 R R NO TRAIN HORN

N. FIRST ST.

N. SECOND ST.

MATCHLINE STA. 285+00 WA

MATCHLINE STA. 299+00 WA

286WA 290WA 292WA 294WA 296WA 298WA

SAN SAN SAN SAN

9E-05 R3-4 24"X24"

9E-06 R4-7 24"X30"

BUS LANE & ONLY 30"X24"

9E-04

9EM-04 S FIRST ST

R/L E. WASHINGTON AVENUE

9E-07 NO PARKING ANY TIME R7-1D 18"X24"

9E-08 R4-7 24"X30"

S. FIRST ST.

BIKE LANE R3-17 30"X24"

9E-09

S. SECOND ST.

E. MAIN ST.

SIGNING LEGEND

- EXISTING SIGN MOUNTED ON POST(S)
- EXISTING SIGN MOUNTED ON BRIDGE, SIGN BRIDGE, TRAFFIC SIGNAL, LIGHT OR UTILITY POLE
- PROPOSED SIGN MOUNTED ON POST(S)
- PROPOSED SIGN MOUNTED ON BRIDGE, SIGN BRIDGE, TRAFFIC SIGNAL, LIGHT OR UTILITY POLE
- EXISTING LIGHT OR SIGNAL POLE
- XX-XX PROPOSED SIGN NUMBER
- XXR-XX REMOVAL SIGN NUMBER
- XXM-XX MOVE SIGN NUMBER
- BUS REMOVE AND SALVAGE FOR METRO

NOTE:
PROPOSED SIGN LOCATIONS ARE TO BE FIELD FIT AND REVIEWED BY PROJECT ENGINEER.

| MARK | REVISION | DATE | BY |
|---|---|---|---|
| Designed By: KL ENG | Date: 2022-07-11 | Scale: 1"=100 FT | |
| 60631225P | | | |

60631225P

CITY OF MADISON, DANE COUNTY, WI

CONTRACT NO: 60631225C

PERMANENT SIGNING

BUS RAPID TRANSIT

CITY OF MADISON

60631225P

SP-9E

FILE NAME : G:\AECOM\20063-000 MADISON BRT\CIVIL 3D\SHEETSOTHER\EAST\023201-PS.DWG
LAYOUT NAME - 023209_ps-9E
LAST PLOT DATE - 2022-07-11

N. THIRD ST.

N. FOURTH ST.

S. FOURTH ST.

E. WASHINGTON AVE.

E. MAIN ST.

R/L E. WASHINGTON AVENUE

MATCHLINE STA. 299+00 WA

MATCHLINE STA. 313+00 WA

300WA

302WA

304WA

306WA

308WA

310WA

312WA

10E-01 BUS LANE ONLY 30"X24"

10E-02 RIGHT LANE ONLY 30"X24"

10E-03

10E-04 R3-18 30"X30"

10E-05 R4-7 24"X30"

10E-06 R4-7 24"X30"

10E-07 R3-18 30"X30"

10EM-01 FOURTH ST / E WASHINGTON AVE

10E-08 BUS LANE ONLY 30"X24"

10E-09 ONLY R3-5 (MOD) 42"X48"

10E-10 ONLY R3-5A 42"X48"

10E-11 ONLY R3-5A 42"X48"

10E-12 ONLY R3-5R 42"X48"

10E-13 RIGHT LANE ONLY 30"X24"

REMOVE WB LEFT TURN TO S. 4TH ST.

10E-14 R3-2 24"X24"

10E-15 BUS LANE ONLY 30"X24"

SIGNING LEGEND

- EXISTING SIGN MOUNTED ON POST(S)
- EXISTING SIGN MOUNTED ON BRIDGE, SIGN BRIDGE, TRAFFIC SIGNAL, LIGHT OR UTILITY POLE
- PROPOSED SIGN MOUNTED ON POST(S)
- PROPOSED SIGN MOUNTED ON BRIDGE, SIGN BRIDGE, TRAFFIC SIGNAL, LIGHT OR UTILITY POLE
- EXISTING LIGHT OR SIGNAL POLE
- XX-XX PROPOSED SIGN NUMBER
- XXR-XX REMOVAL SIGN NUMBER
- XXM-XX MOVE SIGN NUMBER
- BUS REMOVE AND SALVAGE FOR METRO

NOTE:
PROPOSED SIGN LOCATIONS ARE TO BE FIELD FIT AND REVIEWED BY PROJECT ENGINEER.

| MARK | REVISION | DATE | BY |
|---|---|---|---|
| Designed By: KL ENG | Date: 2022-07-11 | Scale: 1"=100 FT | |
| 60631225P | | | |

60631225P

PERMANENT SIGNING

BUS RAPID TRANSIT

CITY OF MADISON, DANE COUNTY, WI

CONTRACT NO: 60631225C

**CITY OF MADISON**

60631225P

SP-10E

FILE NAME : G:\AECOM\2063-000 MADISON BRT\CIVIL 3D\SHEETSOTHER\EAST\023201-PS.DWG
LAYOUT NAME - 023210_ps-10E
LAST PLOT DATE - 2022-07-11

N. FIFTH ST.

N. SIXTH ST.

N. SEVENTH ST.

MATCHLINE STA. 313+00 WA

MATCHLINE STA. 327+00 WA

314WA

316WA

318WA

320WA

322WA

324WA

326WA

E. WASHINGTON AVE.

R/L E. WASHINGTON AVENUE

BUS ONLY EXCEPT 4-6 PM

11E-02

11E-03

BUS LANE ONLY

30"X24"

11E-05

BUS LANE & ONLY

30"X24"

S. FIFTH ST.

S. SIXTH ST.

R3-2

24"X24"

11E-01

PROPOSED OVERHEAD SIGN LOCATION

BUS ONLY EXCEPT 4PM-6PM MON-FRI

R3-14B (MOD)

72"X60"

11E-04

SIGNING LEGEND

- EXISTING SIGN MOUNTED ON POST(S)
- EXISTING SIGN MOUNTED ON BRIDGE, SIGN BRIDGE, TRAFFIC SIGNAL, LIGHT OR UTILITY POLE
- PROPOSED SIGN MOUNTED ON POST(S)
- PROPOSED SIGN MOUNTED ON BRIDGE, SIGN BRIDGE, TRAFFIC SIGNAL, LIGHT OR UTILITY POLE
- EXISTING LIGHT OR SIGNAL POLE
- XX-XX — PROPOSED SIGN NUMBER
- XXR-XX — REMOVAL SIGN NUMBER
- XXM-XX — MOVE SIGN NUMBER
- BUS — REMOVE AND SALVAGE FOR METRO

NOTE:
PROPOSED SIGN LOCATIONS ARE TO BE FIELD FIT AND REVIEWED BY PROJECT ENGINEER.

| MARK | REVISION | DATE | BY |
|---|---|---|---|
| Designed By: KL ENG | Date: 2022-07-11 | Scale: 1"=100 FT | |
| 60631225P | | | |

60631225P

CITY OF MADISON, DANE COUNTY, WI

CONTRACT NO: 60631225C

PERMANENT SIGNING

BUS RAPID TRANSIT

CITY OF MADISON

60631225P

SP-11E

FILE NAME : G:\AECOM\20063-000 MADISON BRT\CIVIL 3D\SHEETSOTHER\EAST\023201-PS.DWG
LAYOUT NAME - 023211_ps-11E
LAST PLOT DATE - 2022-07-11

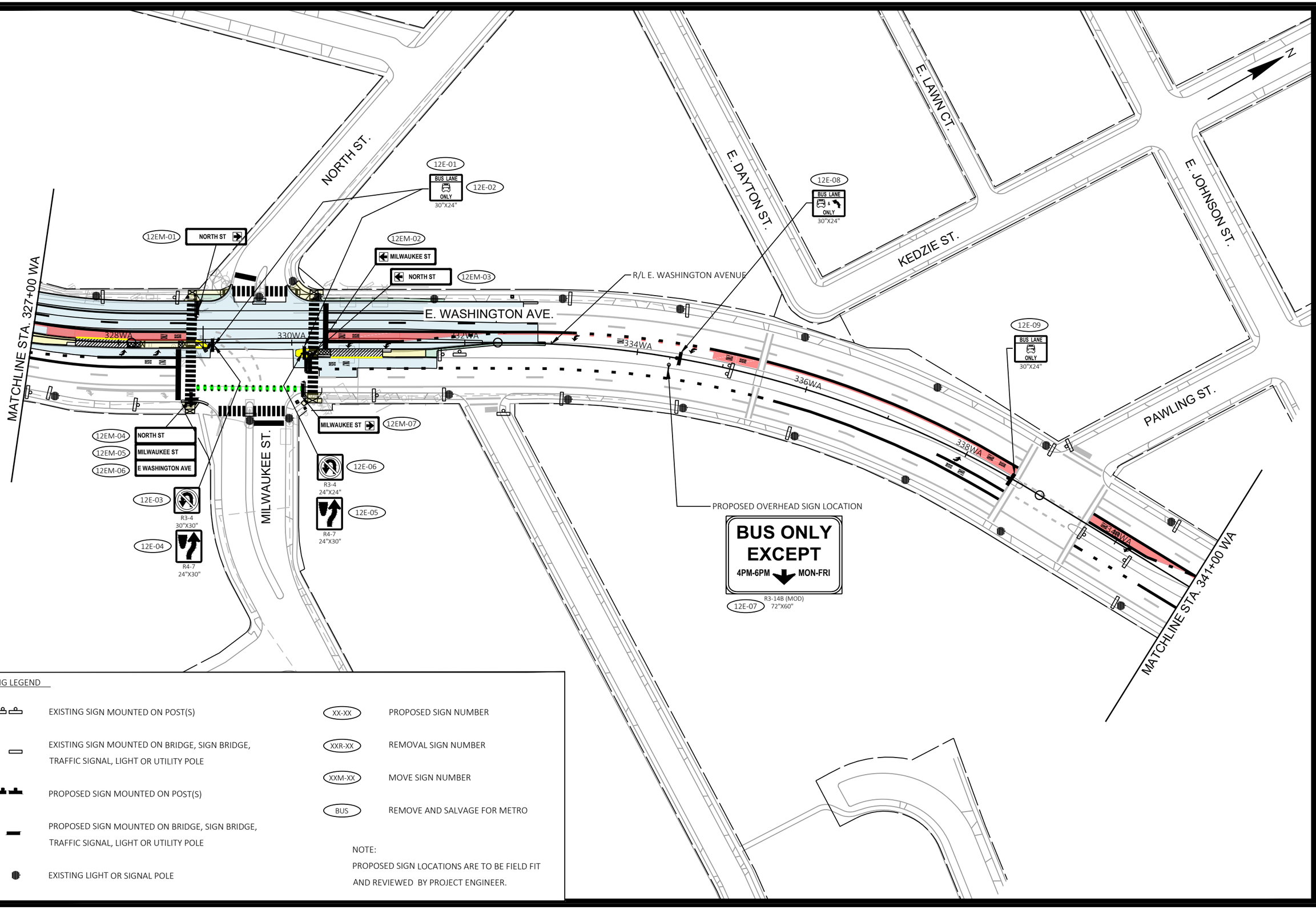


SIGNING LEGEND

- EXISTING SIGN MOUNTED ON POST(S)
- EXISTING SIGN MOUNTED ON BRIDGE, SIGN BRIDGE, TRAFFIC SIGNAL, LIGHT OR UTILITY POLE
- PROPOSED SIGN MOUNTED ON POST(S)
- PROPOSED SIGN MOUNTED ON BRIDGE, SIGN BRIDGE, TRAFFIC SIGNAL, LIGHT OR UTILITY POLE
- EXISTING LIGHT OR SIGNAL POLE
- XX-XX — PROPOSED SIGN NUMBER
- XXR-XX — REMOVAL SIGN NUMBER
- XXM-XX — MOVE SIGN NUMBER
- BUS — REMOVE AND SALVAGE FOR METRO

NOTE:
PROPOSED SIGN LOCATIONS ARE TO BE FIELD FIT AND REVIEWED BY PROJECT ENGINEER.

| MARK | REVISION | DATE | BY |
|---|---|---|---|

Designed By: KL ENG | Date: 2022-07-11 | Scale: 1"=100 FT

60631225P

CITY OF MADISON, DANE COUNTY, WI

CONTRACT NO: 60631225C

PERMANENT SIGNING

BUS RAPID TRANSIT

**CITY OF MADISON**

60631225P

SP-12E

FILE NAME : G:\AECOM\20063-000 MADISON BRT\CIVIL 3D\SHEETSOTHER\EAST\023201-PS.DWG
LAYOUT NAME - 023212_ps-12E
LAST PLOT DATE - 2022-07-11

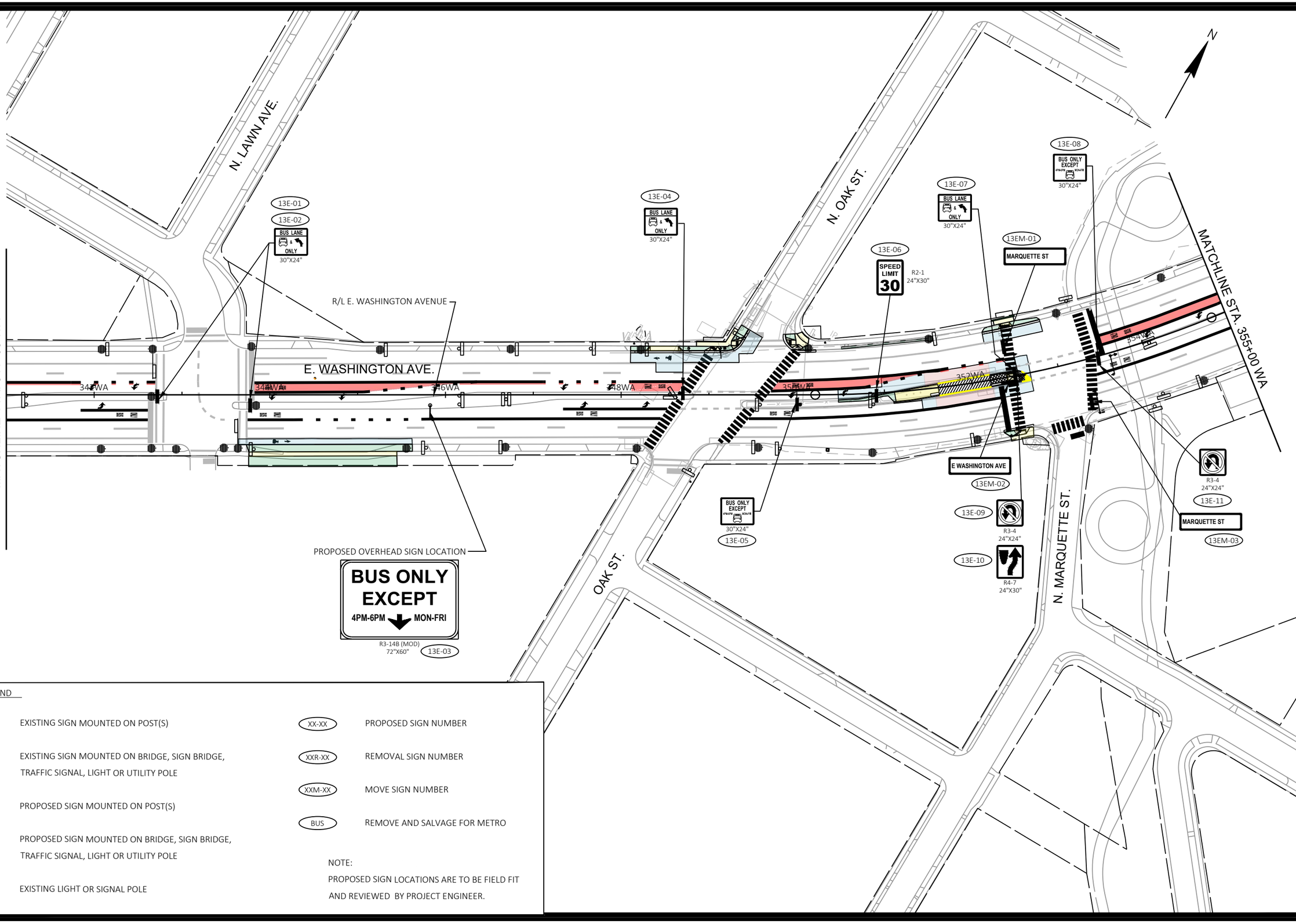


SIGNING LEGEND

- EXISTING SIGN MOUNTED ON POST(S)
- EXISTING SIGN MOUNTED ON BRIDGE, SIGN BRIDGE, TRAFFIC SIGNAL, LIGHT OR UTILITY POLE
- PROPOSED SIGN MOUNTED ON POST(S)
- PROPOSED SIGN MOUNTED ON BRIDGE, SIGN BRIDGE, TRAFFIC SIGNAL, LIGHT OR UTILITY POLE
- EXISTING LIGHT OR SIGNAL POLE
- XX-XX — PROPOSED SIGN NUMBER
- XXR-XX — REMOVAL SIGN NUMBER
- XXM-XX — MOVE SIGN NUMBER
- BUS — REMOVE AND SALVAGE FOR METRO

NOTE:
PROPOSED SIGN LOCATIONS ARE TO BE FIELD FIT AND REVIEWED BY PROJECT ENGINEER.

| MARK | REVISION | DATE | BY |
|---|---|---|---|
| Designed By: KL ENG | Date: 2022-07-11 | Scale: 1"=100 FT | |
| 60631225P | | | |

60631225P

CITY OF MADISON, DANE COUNTY, WI

CONTRACT NO: 60631225C

PERMANENT SIGNING

BUS RAPID TRANSIT

**CITY OF MADISON**

60631225P

SP-13E

FILE NAME : G:\AECOM\20063-000 MADISON BRT\CIVIL 3D\SHEETSOTHER\EAST\023201-PS.DWG
LAYOUT NAME - 023213_PS-13E
LAST PLOT DATE - 2022-07-11

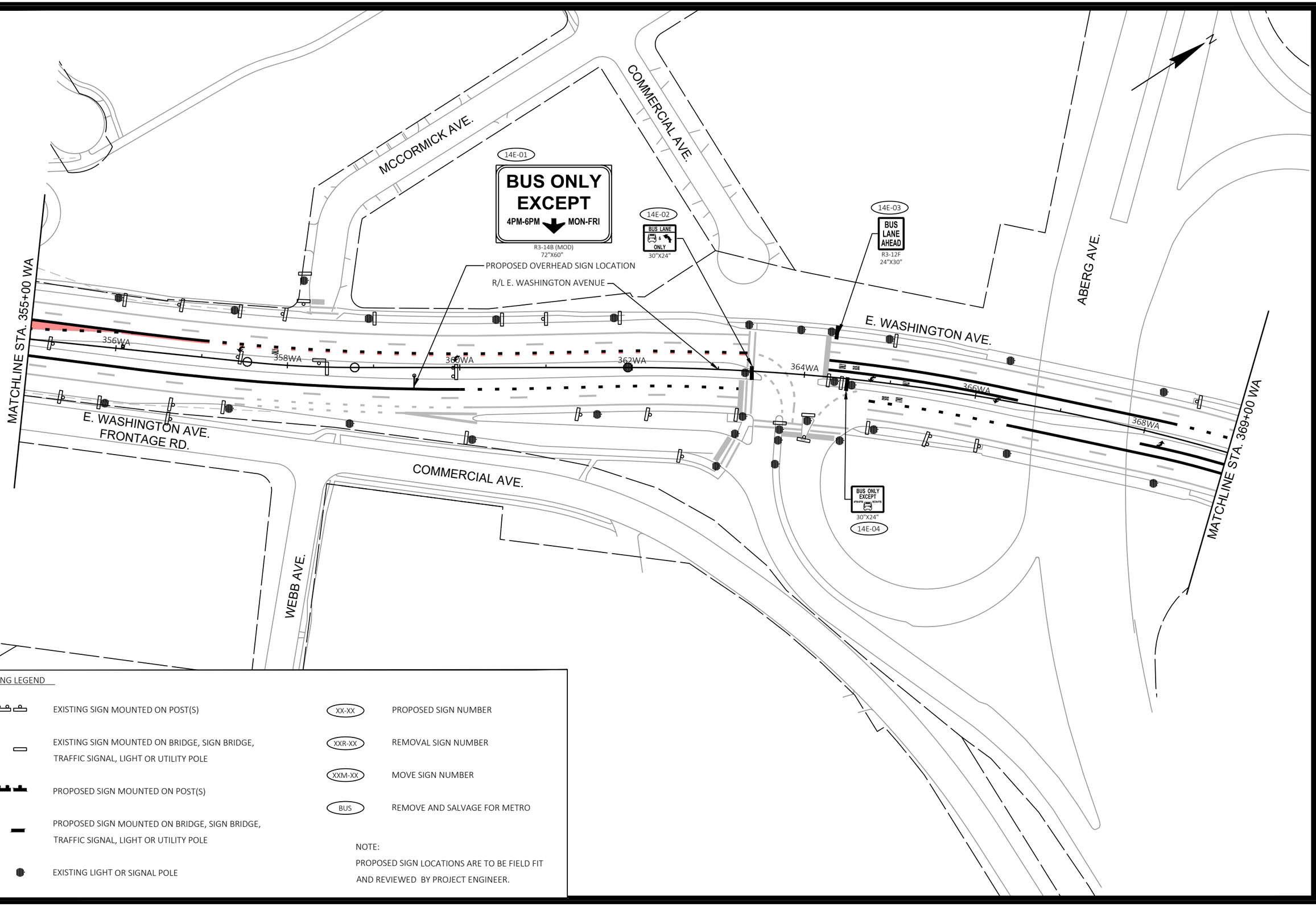


SIGNING LEGEND

- EXISTING SIGN MOUNTED ON POST(S)
- EXISTING SIGN MOUNTED ON BRIDGE, SIGN BRIDGE, TRAFFIC SIGNAL, LIGHT OR UTILITY POLE
- PROPOSED SIGN MOUNTED ON POST(S)
- PROPOSED SIGN MOUNTED ON BRIDGE, SIGN BRIDGE, TRAFFIC SIGNAL, LIGHT OR UTILITY POLE
- EXISTING LIGHT OR SIGNAL POLE
- XX-XX — PROPOSED SIGN NUMBER
- XXR-XX — REMOVAL SIGN NUMBER
- XXM-XX — MOVE SIGN NUMBER
- BUS — REMOVE AND SALVAGE FOR METRO

NOTE:
PROPOSED SIGN LOCATIONS ARE TO BE FIELD FIT AND REVIEWED BY PROJECT ENGINEER.

| MARK | REVISION | DATE | BY |
|---|---|---|---|

Designed By: KL ENG | Date: 2022-07-11 | Scale: 1"=100 FT

60631225P

CITY OF MADISON, DANE COUNTY, WI

CONTRACT NO: 60631225C

PERMANENT SIGNING

BUS RAPID TRANSIT

**CITY OF MADISON**

60631225P

SP-14E

FILE NAME : G:\AECOM\20063-000 MADISON BRT\CIVIL 3D\SHEETSOTHER\EAST\023201-PS.DWG
LAYOUT NAME - 023214_ps-14E
LAST PLOT DATE - 2022-07-11

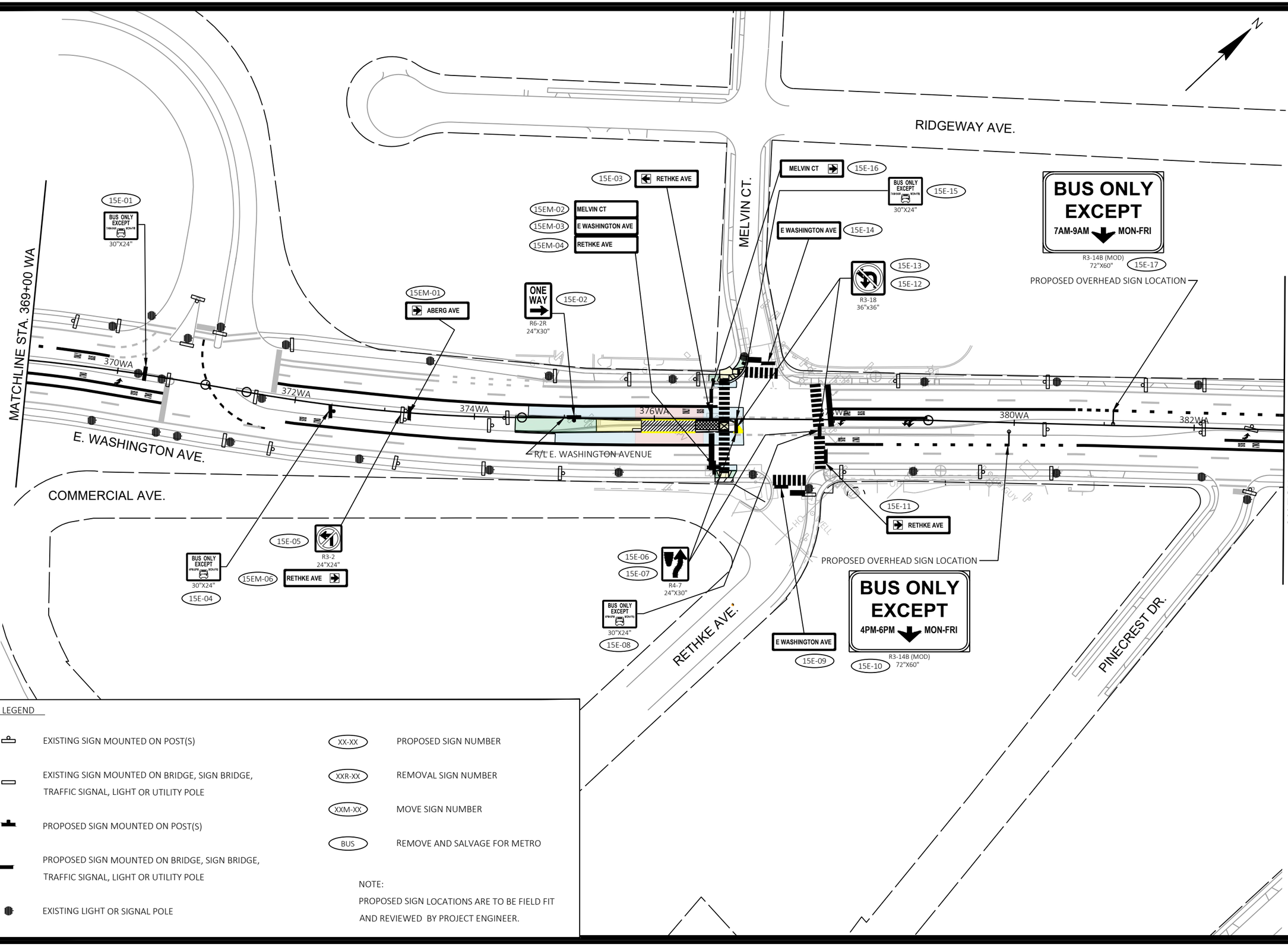


SIGNING LEGEND

- EXISTING SIGN MOUNTED ON POST(S)
- EXISTING SIGN MOUNTED ON BRIDGE, SIGN BRIDGE, TRAFFIC SIGNAL, LIGHT OR UTILITY POLE
- PROPOSED SIGN MOUNTED ON POST(S)
- PROPOSED SIGN MOUNTED ON BRIDGE, SIGN BRIDGE, TRAFFIC SIGNAL, LIGHT OR UTILITY POLE
- EXISTING LIGHT OR SIGNAL POLE
- XX-XX — PROPOSED SIGN NUMBER
- XXR-XX — REMOVAL SIGN NUMBER
- XXM-XX — MOVE SIGN NUMBER
- BUS — REMOVE AND SALVAGE FOR METRO

NOTE:
PROPOSED SIGN LOCATIONS ARE TO BE FIELD FIT AND REVIEWED BY PROJECT ENGINEER.

| MARK | REVISION | DATE | BY |
|---|---|---|---|

Designed By: KL ENG | Date: 2022-07-11 | Scale: 1"=100 FT

60631225P

CITY OF MADISON, DANE COUNTY, WI

CONTRACT NO: 60631225C

PERMANENT SIGNING

BUS RAPID TRANSIT

**CITY OF MADISON**

60631225P

SP15-E

FILE NAME : G:\AECOM\20063-000 MADISON BRT\CIVIL 3D\SHEETS\OTHER\EAST\023201-PS.DWG
LAYOUT NAME - 023215_ps-15E
LAST PLOT DATE - 2022-07-11

RIDGEWAY AVE.

CARPENTER ST.

GROVER ST.

16E-03

**BUS ONLY EXCEPT**
**7AM-9AM MON-FRI**

R3-14B (MOD)
72"X60"

PROPOSED OVERHEAD SIGN LOCATION

16E-01

BUS ONLY EXCEPT
30"X24"

16E-04

R3-4
24"X24"

16E-05

R4-7
24"X30"

16EM-01

FAIR OAKS AVE

R/L E. WASHINGTON AVENUE

MATCHLINE STA. 383+00 WA

MATCHLINE STA. 397+00 WA

384WA 386WA 388WA 390WA 392WA 394WA 396WA

E. WASHINGTON AVE.

BUS ONLY EXCEPT
30"X24"

16E-02

POWERS AVE.

LEXINGTON AVE.

N. FAIR OAKS AVE.

SIGNING LEGEND

- EXISTING SIGN MOUNTED ON POST(S)
- EXISTING SIGN MOUNTED ON BRIDGE, SIGN BRIDGE, TRAFFIC SIGNAL, LIGHT OR UTILITY POLE
- PROPOSED SIGN MOUNTED ON POST(S)
- PROPOSED SIGN MOUNTED ON BRIDGE, SIGN BRIDGE, TRAFFIC SIGNAL, LIGHT OR UTILITY POLE
- EXISTING LIGHT OR SIGNAL POLE
- XX-XX PROPOSED SIGN NUMBER
- XXR-XX REMOVAL SIGN NUMBER
- XXM-XX MOVE SIGN NUMBER
- BUS REMOVE AND SALVAGE FOR METRO

NOTE:
PROPOSED SIGN LOCATIONS ARE TO BE FIELD FIT AND REVIEWED BY PROJECT ENGINEER.

| MARK | REVISION | DATE | BY |
|---|---|---|---|
| Designed By: KL ENG | Date: 2022-07-11 | Scale: 1"=100 FT | |
| 60631225P | | | |

60631225P

CITY OF MADISON, DANE COUNTY, WI

CONTRACT NO: 60631225C

PERMANENT SIGNING

BUS RAPID TRANSIT

**CITY OF MADISON**

60631225P

SP-16E

FILE NAME : G:\AECOM\20063-000 MADISON BRT\CIVIL 3D\SHEETSOTHER\EAST\023201-PS.DWG
LAYOUT NAME - 023216_ps-16E
LAST PLOT DATE - 2022-07-11

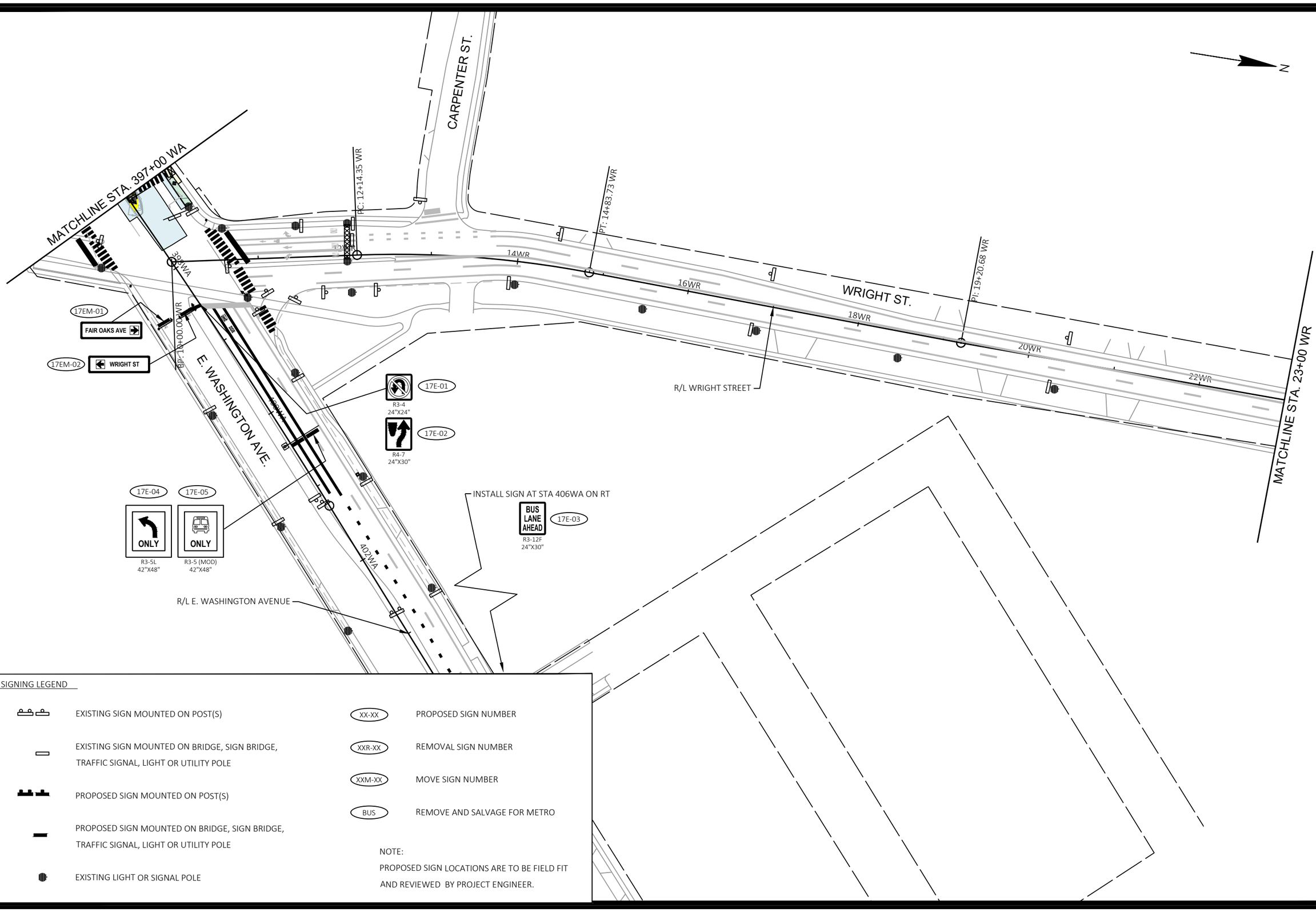


SIGNING LEGEND

- EXISTING SIGN MOUNTED ON POST(S)
- EXISTING SIGN MOUNTED ON BRIDGE, SIGN BRIDGE, TRAFFIC SIGNAL, LIGHT OR UTILITY POLE
- PROPOSED SIGN MOUNTED ON POST(S)
- PROPOSED SIGN MOUNTED ON BRIDGE, SIGN BRIDGE, TRAFFIC SIGNAL, LIGHT OR UTILITY POLE
- EXISTING LIGHT OR SIGNAL POLE
- XX-XX — PROPOSED SIGN NUMBER
- XXR-XX — REMOVAL SIGN NUMBER
- XXM-XX — MOVE SIGN NUMBER
- BUS — REMOVE AND SALVAGE FOR METRO

NOTE:
PROPOSED SIGN LOCATIONS ARE TO BE FIELD FIT AND REVIEWED BY PROJECT ENGINEER.

| MARK | REVISION | DATE | BY |
|---|---|---|---|

Designed By: KL ENG | Date: 2022-07-11 | Scale: 1"=100 FT
60631225P

60631225P

CITY OF MADISON, DANE COUNTY, WI

CONTRACT NO: 60631225C

PERMANENT SIGNING

BUS RAPID TRANSIT

**CITY OF MADISON**

60631225P

SP-17E

FILE NAME : G:\AECOM\20063-000 MADISON BRT\CIVIL 3D\SHEETSOTHER\EAST\023201-PS.DWG
LAYOUT NAME - 023217_ps-17E
LAST PLOT DATE - 2022-07-11

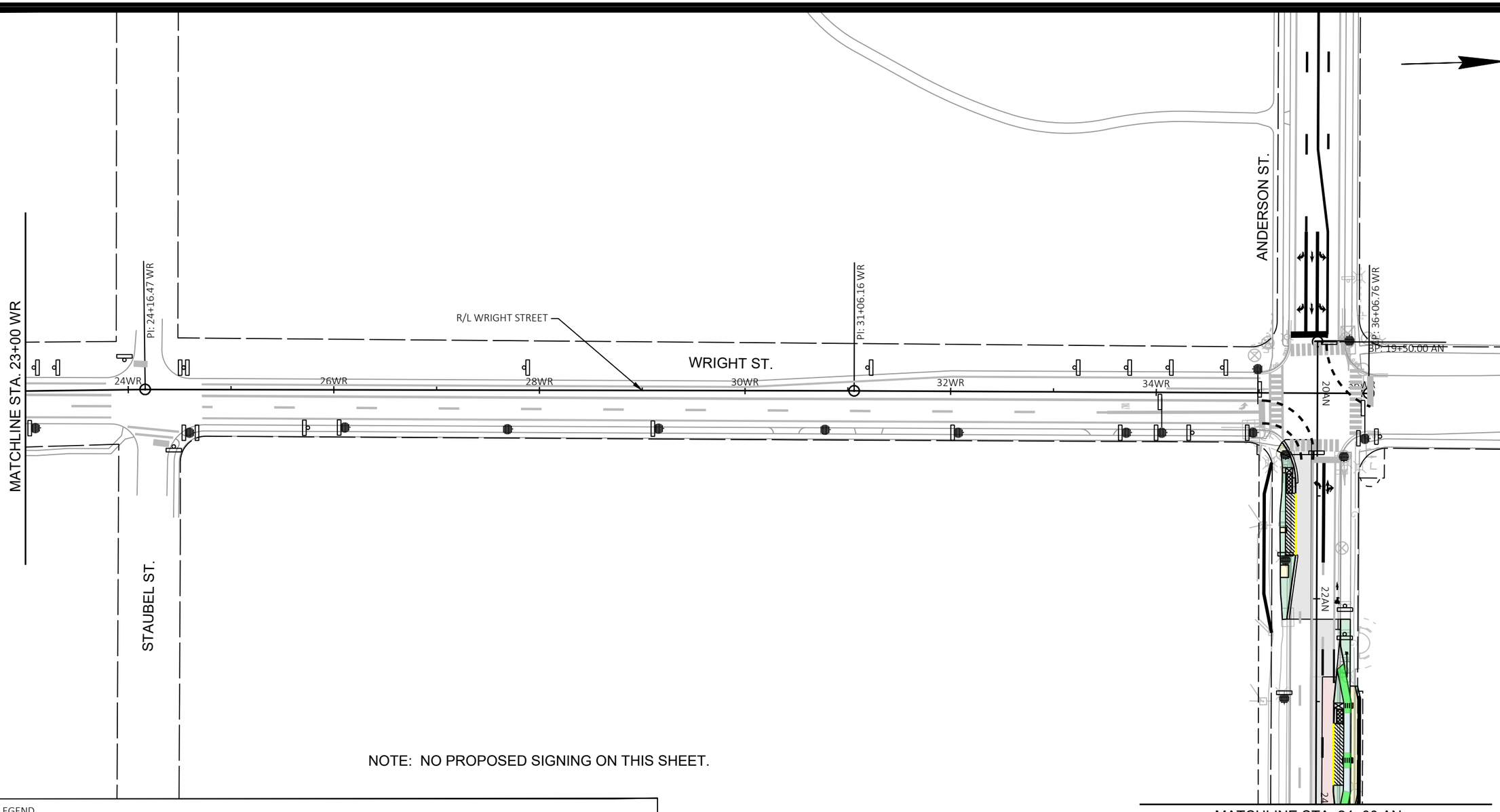


NOTE: NO PROPOSED SIGNING ON THIS SHEET.

SIGNING LEGEND

- EXISTING SIGN MOUNTED ON POST(S)
- EXISTING SIGN MOUNTED ON BRIDGE, SIGN BRIDGE, TRAFFIC SIGNAL, LIGHT OR UTILITY POLE
- PROPOSED SIGN MOUNTED ON POST(S)
- PROPOSED SIGN MOUNTED ON BRIDGE, SIGN BRIDGE, TRAFFIC SIGNAL, LIGHT OR UTILITY POLE
- EXISTING LIGHT OR SIGNAL POLE
- XX-XX — PROPOSED SIGN NUMBER
- XXR-XX — REMOVAL SIGN NUMBER
- XXM-XX — MOVE SIGN NUMBER
- BUS — REMOVE AND SALVAGE FOR METRO

NOTE:
PROPOSED SIGN LOCATIONS ARE TO BE FIELD FIT AND REVIEWED BY PROJECT ENGINEER.

| MARK | REVISION | DATE | BY |
|---|---|---|---|
| Designed By: KL ENG | Date: 2022-07-11 | Scale: 1"=100 FT | |
| 60631225P | | | |

60631225P

CITY OF MADISON, DANE COUNTY, WI

CONTRACT NO: 60631225C

PERMANENT SIGNING

BUS RAPID TRANSIT

**CITY OF MADISON**

60631225P

SP-18E

FILE NAME : G:\AECOM\20063-000 MADISON BRT\CIVIL 3D\SHEETSOTHER\EAST\023201-PS.DWG
LAYOUT NAME - 023218_ps-18E
LAST PLOT DATE - 2022-07-11

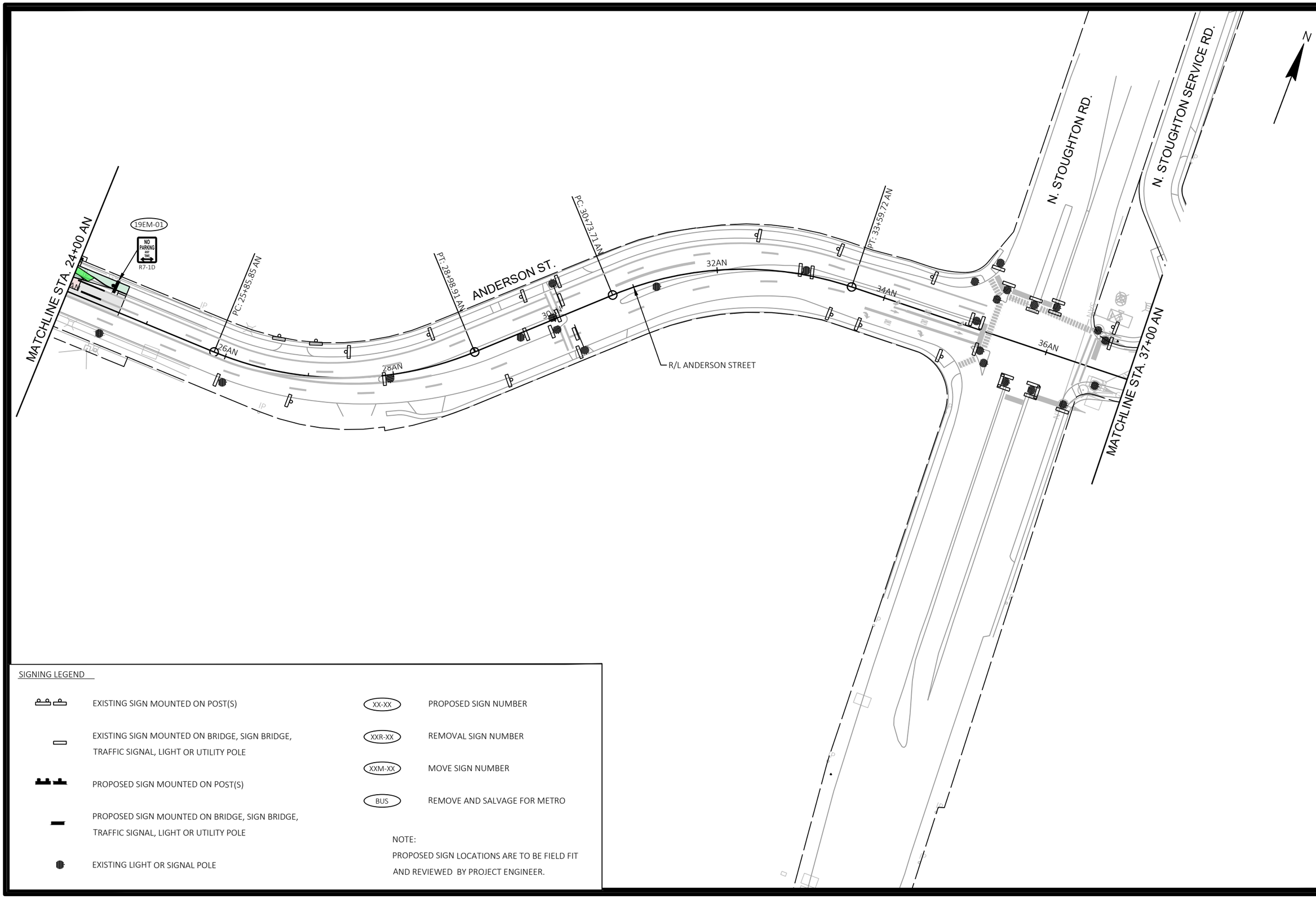


SIGNING LEGEND

- EXISTING SIGN MOUNTED ON POST(S)
- EXISTING SIGN MOUNTED ON BRIDGE, SIGN BRIDGE, TRAFFIC SIGNAL, LIGHT OR UTILITY POLE
- PROPOSED SIGN MOUNTED ON POST(S)
- PROPOSED SIGN MOUNTED ON BRIDGE, SIGN BRIDGE, TRAFFIC SIGNAL, LIGHT OR UTILITY POLE
- EXISTING LIGHT OR SIGNAL POLE
- XX-XX — PROPOSED SIGN NUMBER
- XXR-XX — REMOVAL SIGN NUMBER
- XXM-XX — MOVE SIGN NUMBER
- BUS — REMOVE AND SALVAGE FOR METRO

NOTE:
PROPOSED SIGN LOCATIONS ARE TO BE FIELD FIT AND REVIEWED BY PROJECT ENGINEER.

| MARK | REVISION | DATE | BY |
|---|---|---|---|
| | | | |

Designed By: KL ENG | Date: 2022-07-11 | Scale: 1"=100 FT
60631225P

60631225P

CITY OF MADISON, DANE COUNTY, WI

CONTRACT NO: 60631225C

PERMANENT SIGNING

BUS RAPID TRANSIT

**CITY OF MADISON**

60631225P

SP-19E

FILE NAME : G:\AECOM\20063-000 MADISON BRT\CIVIL 3D\SHEETSOTHER\EAST\023201-PS.DWG
LAYOUT NAME - 023219_ps-19E
LAST PLOT DATE - 2022-07-11

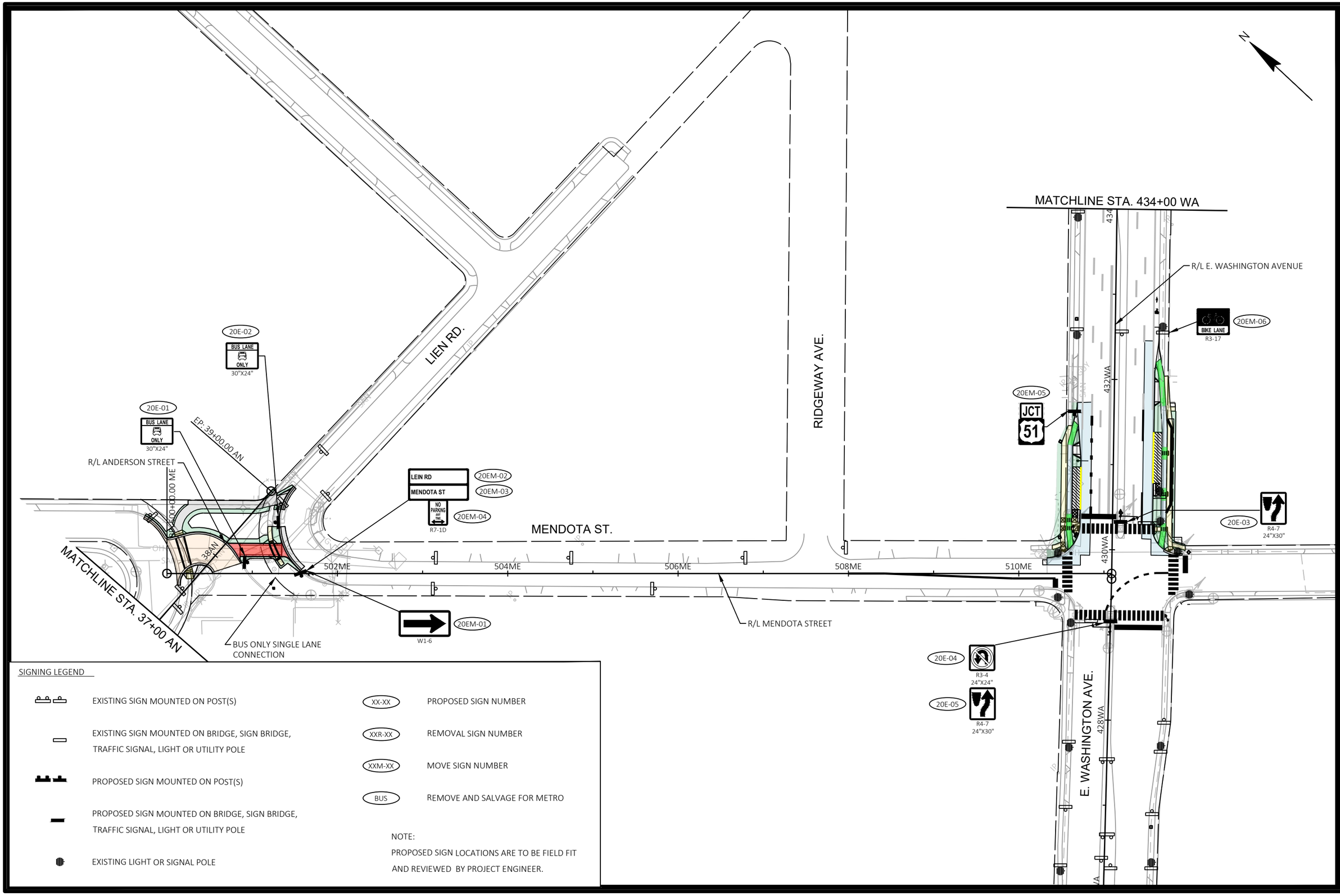


SIGNING LEGEND

- EXISTING SIGN MOUNTED ON POST(S)
- EXISTING SIGN MOUNTED ON BRIDGE, SIGN BRIDGE, TRAFFIC SIGNAL, LIGHT OR UTILITY POLE
- PROPOSED SIGN MOUNTED ON POST(S)
- PROPOSED SIGN MOUNTED ON BRIDGE, SIGN BRIDGE, TRAFFIC SIGNAL, LIGHT OR UTILITY POLE
- EXISTING LIGHT OR SIGNAL POLE
- XX-XX — PROPOSED SIGN NUMBER
- XXR-XX — REMOVAL SIGN NUMBER
- XXM-XX — MOVE SIGN NUMBER
- BUS — REMOVE AND SALVAGE FOR METRO

NOTE:
PROPOSED SIGN LOCATIONS ARE TO BE FIELD FIT AND REVIEWED BY PROJECT ENGINEER.

| MARK | REVISION | DATE | BY |
|---|---|---|---|
| Designed By: KL ENG<br>60631225P | Date: 2022-07-11 | Scale: 1"=100 FT | |

60631225P

CITY OF MADISON, DANE COUNTY, WI

CONTRACT NO: 60631225C

PERMANENT SIGNING

BUS RAPID TRANSIT

CITY OF MADISON

60631225P

SP20-E

FILE NAME : G:\AECOM\20063-000 MADISON BRT\CIVIL 3D\SHEETSOTHER\EAST\023201-PS.DWG
LAYOUT NAME - 023220_ps-20E
LAST PLOT DATE - 2022-07-11

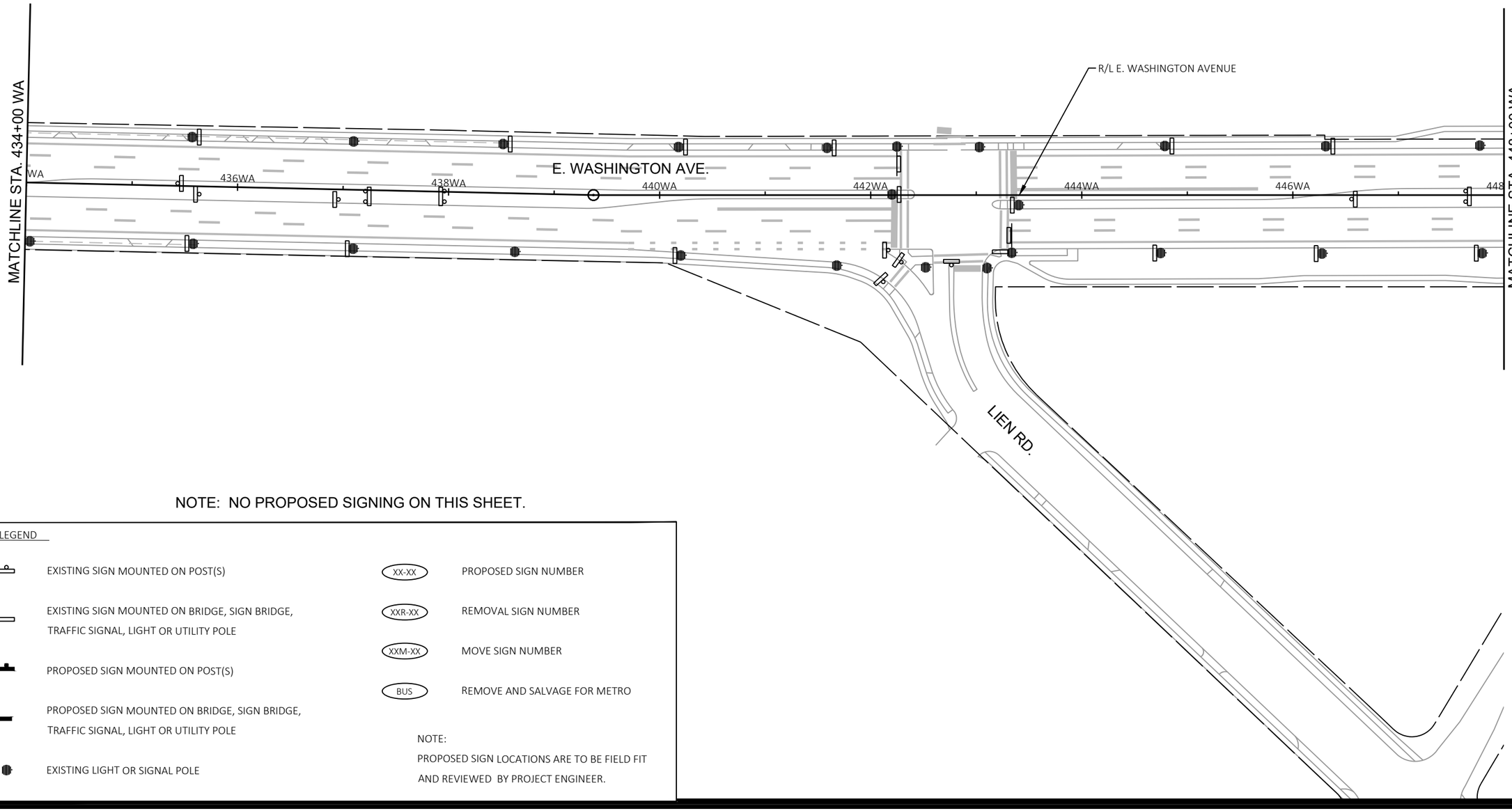


NOTE: NO PROPOSED SIGNING ON THIS SHEET.

SIGNING LEGEND

- EXISTING SIGN MOUNTED ON POST(S)
- EXISTING SIGN MOUNTED ON BRIDGE, SIGN BRIDGE, TRAFFIC SIGNAL, LIGHT OR UTILITY POLE
- PROPOSED SIGN MOUNTED ON POST(S)
- PROPOSED SIGN MOUNTED ON BRIDGE, SIGN BRIDGE, TRAFFIC SIGNAL, LIGHT OR UTILITY POLE
- EXISTING LIGHT OR SIGNAL POLE
- XX-XX — PROPOSED SIGN NUMBER
- XXR-XX — REMOVAL SIGN NUMBER
- XXM-XX — MOVE SIGN NUMBER
- BUS — REMOVE AND SALVAGE FOR METRO

NOTE:
PROPOSED SIGN LOCATIONS ARE TO BE FIELD FIT AND REVIEWED BY PROJECT ENGINEER.

| MARK | REVISION | DATE | BY |
|---|---|---|---|
| Designed By: KL ENG<br>60631225P | Date: 2022-07-11 | Scale: 1"=100 FT | |

60631225P

CITY OF MADISON, DANE COUNTY, WI

CONTRACT NO: 60631225C

PERMANENT SIGNING

BUS RAPID TRANSIT

**CITY OF MADISON**

60631225P

SP-21E

FILE NAME : G:\AECOM\20063-000 MADISON BRT\CIVIL 3D\SHEETSOTHER\EAST\023201-PS.DWG
LAYOUT NAME - 023221_ps-21E
LAST PLOT DATE - 2022-07-11

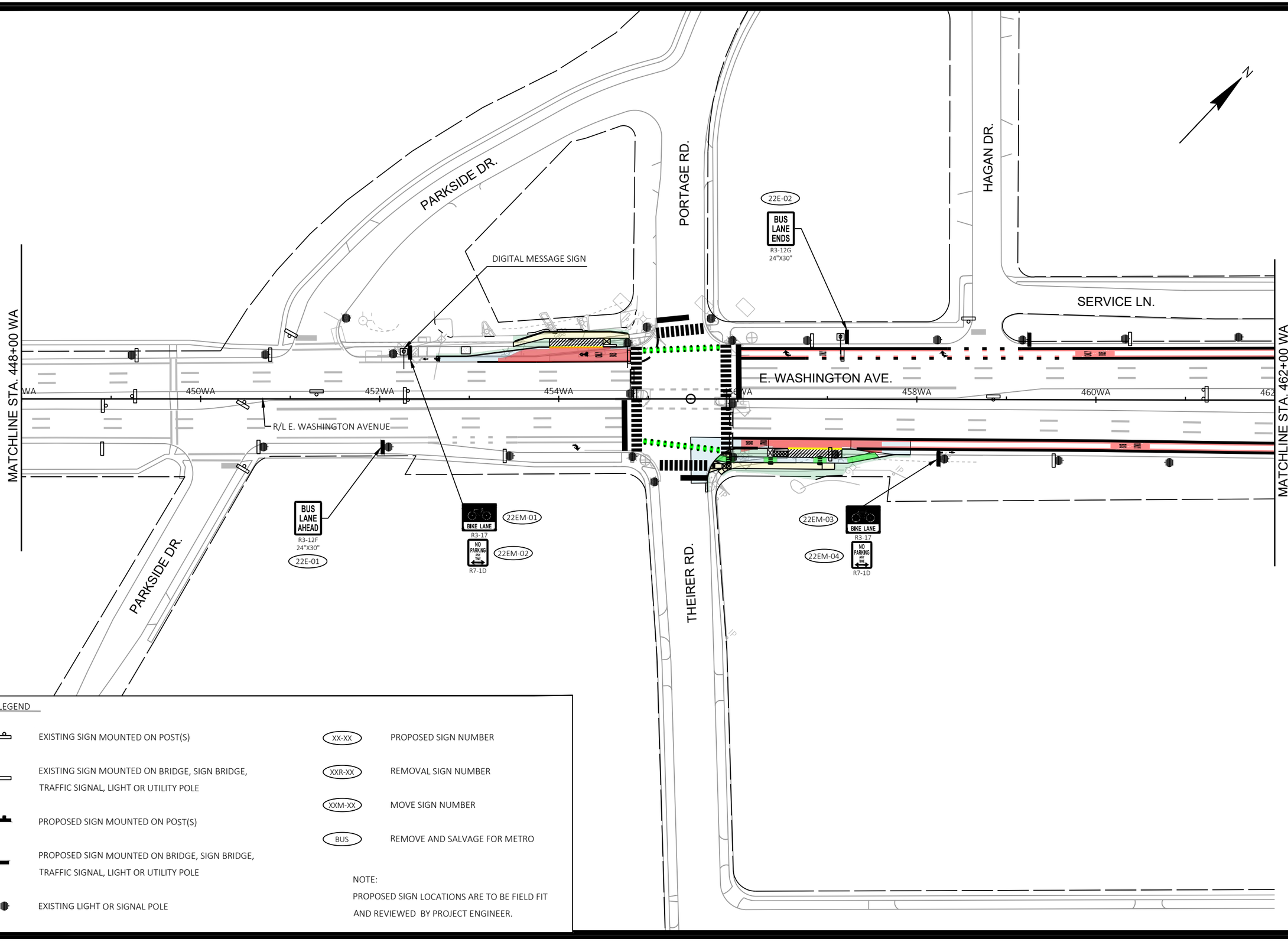


SIGNING LEGEND

- EXISTING SIGN MOUNTED ON POST(S)
- EXISTING SIGN MOUNTED ON BRIDGE, SIGN BRIDGE, TRAFFIC SIGNAL, LIGHT OR UTILITY POLE
- PROPOSED SIGN MOUNTED ON POST(S)
- PROPOSED SIGN MOUNTED ON BRIDGE, SIGN BRIDGE, TRAFFIC SIGNAL, LIGHT OR UTILITY POLE
- EXISTING LIGHT OR SIGNAL POLE
- XX-XX — PROPOSED SIGN NUMBER
- XXR-XX — REMOVAL SIGN NUMBER
- XXM-XX — MOVE SIGN NUMBER
- BUS — REMOVE AND SALVAGE FOR METRO

NOTE:
PROPOSED SIGN LOCATIONS ARE TO BE FIELD FIT AND REVIEWED BY PROJECT ENGINEER.

| MARK | REVISION | DATE | BY |
|---|---|---|---|
| Designed By: KL ENG | Date: 2022-07-11 | Scale: 1"=100 FT | |
| 60631225P | | | |

60631225P

CITY OF MADISON, DANE COUNTY, WI

CONTRACT NO: 60631225C

PERMANENT SIGNING

BUS RAPID TRANSIT

**CITY OF MADISON**

60631225P

SP-22E

FILE NAME : G:\AECOM\20063-000 MADISON BRT\CIVIL 3D\SHEETSOTHER\EAST\023201-PS.DWG
LAYOUT NAME - 023222_ps-22E
LAST PLOT DATE - 2022-07-11

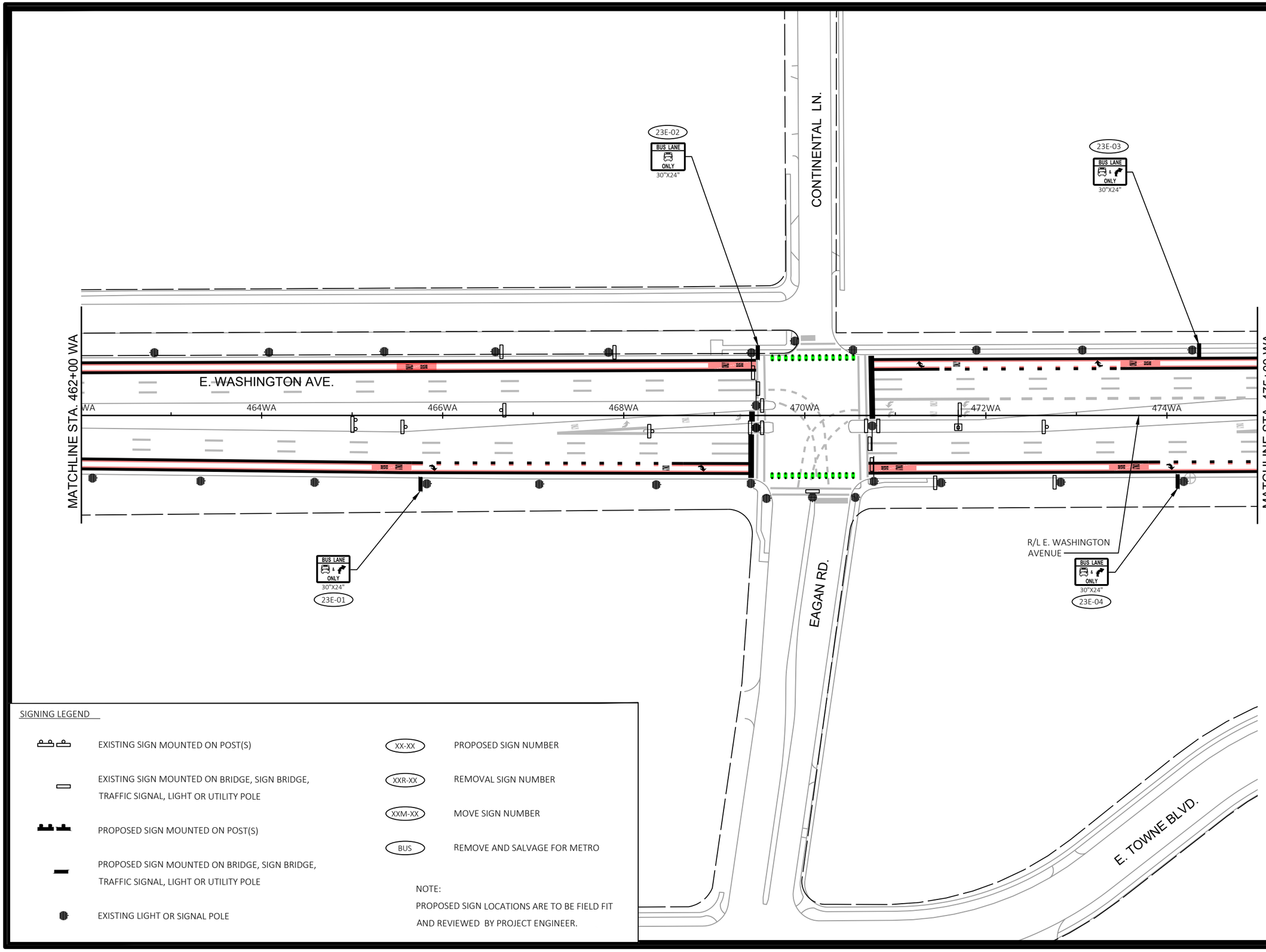


SIGNING LEGEND

- EXISTING SIGN MOUNTED ON POST(S)
- EXISTING SIGN MOUNTED ON BRIDGE, SIGN BRIDGE, TRAFFIC SIGNAL, LIGHT OR UTILITY POLE
- PROPOSED SIGN MOUNTED ON POST(S)
- PROPOSED SIGN MOUNTED ON BRIDGE, SIGN BRIDGE, TRAFFIC SIGNAL, LIGHT OR UTILITY POLE
- EXISTING LIGHT OR SIGNAL POLE
- XX-XX — PROPOSED SIGN NUMBER
- XXR-XX — REMOVAL SIGN NUMBER
- XXM-XX — MOVE SIGN NUMBER
- BUS — REMOVE AND SALVAGE FOR METRO

NOTE:
PROPOSED SIGN LOCATIONS ARE TO BE FIELD FIT AND REVIEWED BY PROJECT ENGINEER.

| MARK | REVISION | DATE | BY |
|---|---|---|---|
| Designed By: KL ENG | Date: 2022-07-11 | Scale: 1"=100 FT | |
| 60631225P | | | |

60631225P

CITY OF MADISON, DANE COUNTY, WI

CONTRACT NO: 60631225C

PERMANENT SIGNING

BUS RAPID TRANSIT

**CITY OF MADISON**

60631225P

SP-23E

FILE NAME : G:\AECOM\20063-000 MADISON BRT\CIVIL 3D\SHEETSOTHER\EAST\023201-PS.DWG
LAYOUT NAME - 023223_ps-23E
LAST PLOT DATE - 2022-07-11

INDEPENDENCE LN.

E. WASHINGTON AVE. FRONTAGE RD.

R/L E. WASHINGTON AVENUE

E. WASHINGTON AVE.

E. TOWNE BLVD.

ZEIER RD.

MATCHLINE STA. 475+00 WA

MATCHLINE STA. 489+00 WA

476WA 478WA 480WA 482WA 484WA 486WA 488WA

24E-01 ONE WAY R6-2R 24"X30"

24E-02 R4-7 24"X30"

24E-03 INDEPENDENCE LN

24E-04 ONE WAY R6-2R 24"X30"

24E-05 ONE WAY R6-2R 24"X30"

24E-06 R4-7 24"X30"

24E-11 BUS LANE & ONLY 30"X24"

24EM-01 DO NOT ENTER R5-1

24EM-02 INDEPENDENCE LN E WASHINGTON AVE

24EM-03 DO NOT ENTER R5-1

24E-07 ONE WAY R6-2R 24"X30"

INDEPENDENCE LN 24E-08

24EM-04 BIKE LANE R3-17

24E-09 NO PARKING ANY TIME R7-1D 18"X24"

24E-10 BUS LANE & ONLY 30"X24"

24E-12 BUS LANE & ONLY 30"X24"

SIGNING LEGEND

- EXISTING SIGN MOUNTED ON POST(S)
- EXISTING SIGN MOUNTED ON BRIDGE, SIGN BRIDGE, TRAFFIC SIGNAL, LIGHT OR UTILITY POLE
- PROPOSED SIGN MOUNTED ON POST(S)
- PROPOSED SIGN MOUNTED ON BRIDGE, SIGN BRIDGE, TRAFFIC SIGNAL, LIGHT OR UTILITY POLE
- EXISTING LIGHT OR SIGNAL POLE
- XX-XX PROPOSED SIGN NUMBER
- XXR-XX REMOVAL SIGN NUMBER
- XXM-XX MOVE SIGN NUMBER
- BUS REMOVE AND SALVAGE FOR METRO

NOTE:
PROPOSED SIGN LOCATIONS ARE TO BE FIELD FIT AND REVIEWED BY PROJECT ENGINEER.

| MARK | REVISION | DATE | BY |
|---|---|---|---|
| Designed By: KL ENG | Date: 2022-07-11 | Scale: 1"=100 FT | |
| 60631225P | | | |

60631225P

CITY OF MADISON, DANE COUNTY, WI

CONTRACT NO: 60631225C

PERMANENT SIGNING

BUS RAPID TRANSIT

**CITY OF MADISON**

60631225P

SP-24E

FILE NAME : G:\AECOM\20063-000 MADISON BRT\CIVIL 3D\SHEETSOTHER\EAST\023201-PS.DWG
LAYOUT NAME - 023224_ps-24E
LAST PLOT DATE - 2022-07-11

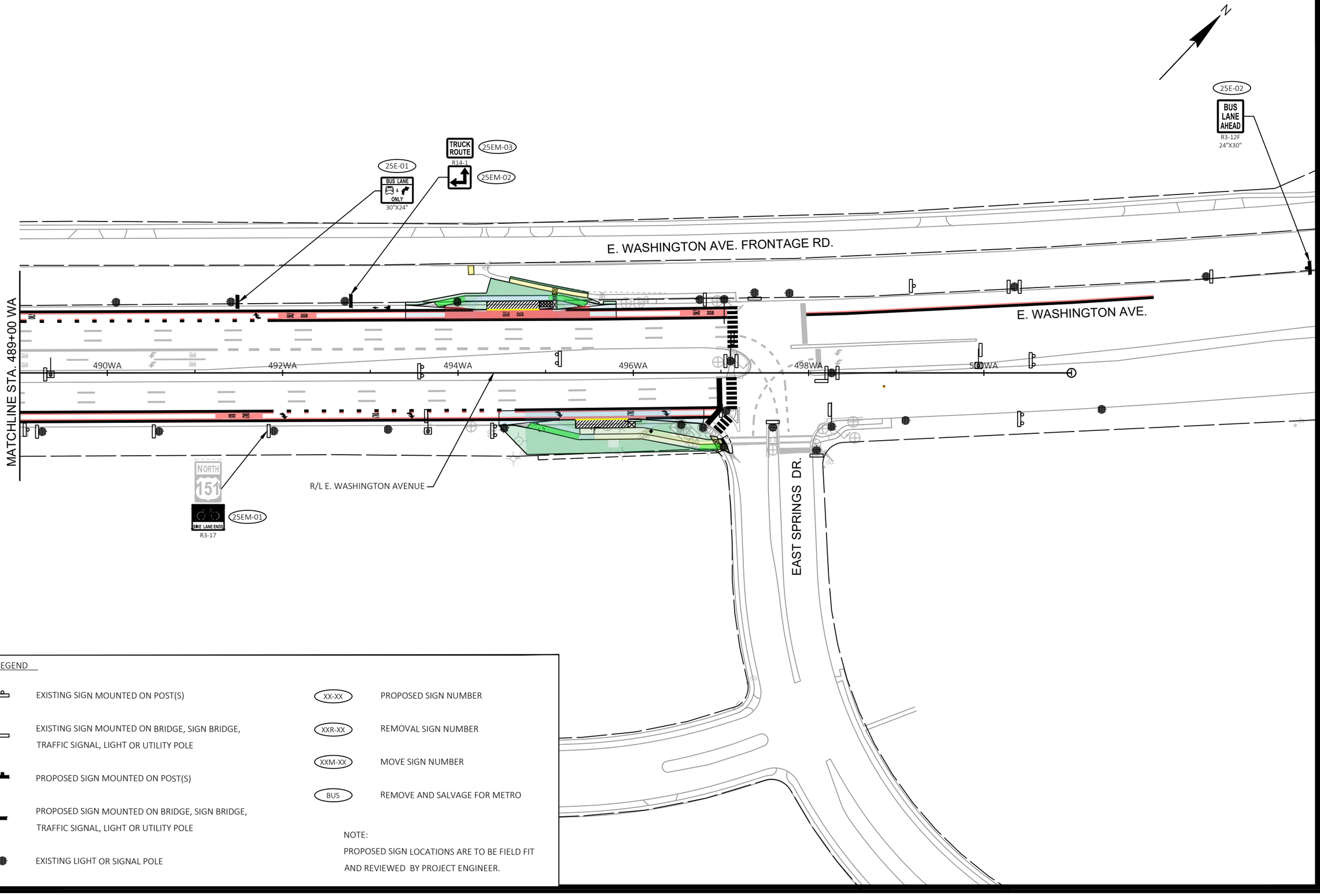


SIGNING LEGEND

- EXISTING SIGN MOUNTED ON POST(S)
- EXISTING SIGN MOUNTED ON BRIDGE, SIGN BRIDGE, TRAFFIC SIGNAL, LIGHT OR UTILITY POLE
- PROPOSED SIGN MOUNTED ON POST(S)
- PROPOSED SIGN MOUNTED ON BRIDGE, SIGN BRIDGE, TRAFFIC SIGNAL, LIGHT OR UTILITY POLE
- EXISTING LIGHT OR SIGNAL POLE
- XX-XX — PROPOSED SIGN NUMBER
- XXR-XX — REMOVAL SIGN NUMBER
- XXM-XX — MOVE SIGN NUMBER
- BUS — REMOVE AND SALVAGE FOR METRO

NOTE:
PROPOSED SIGN LOCATIONS ARE TO BE FIELD FIT AND REVIEWED BY PROJECT ENGINEER.

| MARK | REVISION | DATE | BY |
|---|---|---|---|
| Designed By: KL ENG | Date: 2022-07-11 | Scale: 1"=100 FT | |
| 60631225P | | | |

60631225P

CITY OF MADISON, DANE COUNTY, WI

CONTRACT NO: 60631225C

PERMANENT SIGNING

BUS RAPID TRANSIT

CITY OF MADISON

60631225P

SP-25E

FILE NAME : G:\AECOM\20063-000 MADISON BRT\CIVIL 3D\SHEETSOTHER\EAST\023201-PS.DWG
LAYOUT NAME - 023225_ps-25E
LAST PLOT DATE - 2022-07-11

OVERHEAD SIGN

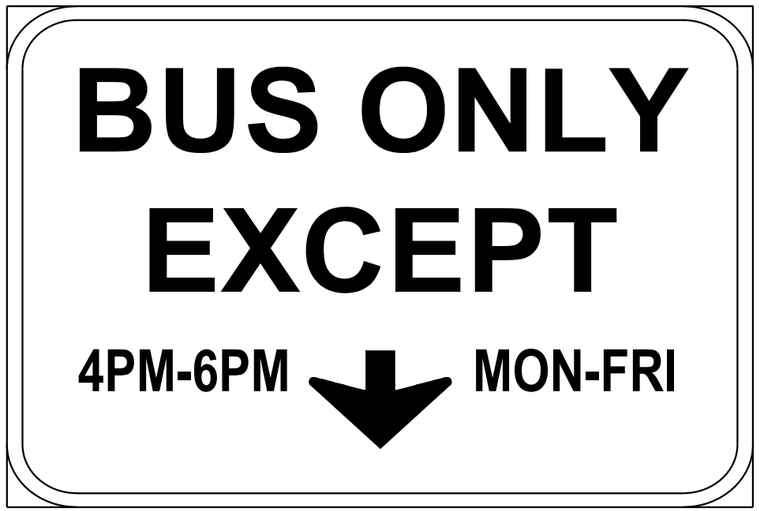


R3-14B (MOD)
72"X60"

OVERHEAD SIGN

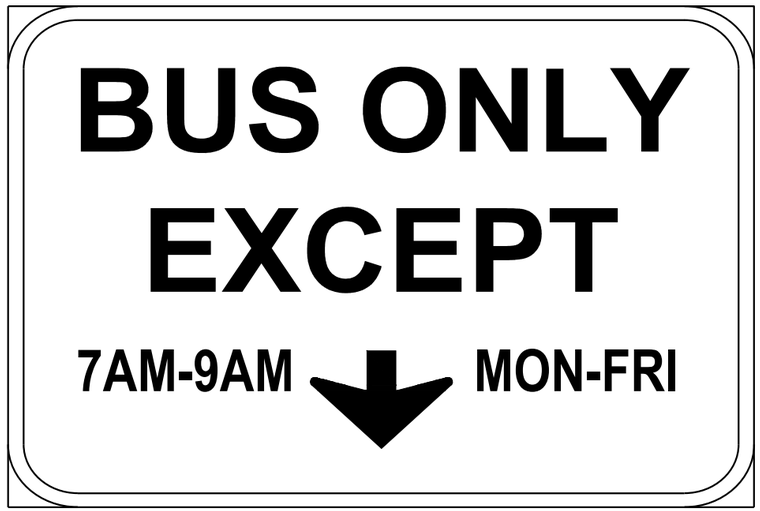


R3-14B (MOD)
72"X60"

| MARK | REVISION | DATE | BY |
|---|---|---|---|

Designed By: KL ENG | Date: 2022-07-11 | Scale: NTS

60631225P

CITY OF MADISON, DANE COUNTY, WI

CONTRACT NO: 60631225C

PERMANENT SIGNING DETAILS

BUS RAPID TRANSIT

**CITY OF MADISON**

60631225P

PSD-1

FILE NAME : G:\AECOM\20063-000 MADISON BRT\CIVIL 3D\SHEETS\OTHER\WEST\024500A-PM.DWG
LAYOUT NAME - PSD1
LAST PLOT DATE - 2022-07-11

OVERHEAD SIGN




R3-5 (MOD)
42"X48"




R3-5 (MOD)
42"X48"

OVERHEAD SIGN

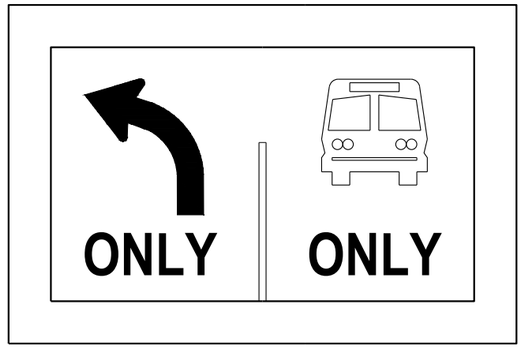


R3-5 (MOD)
72"X48"

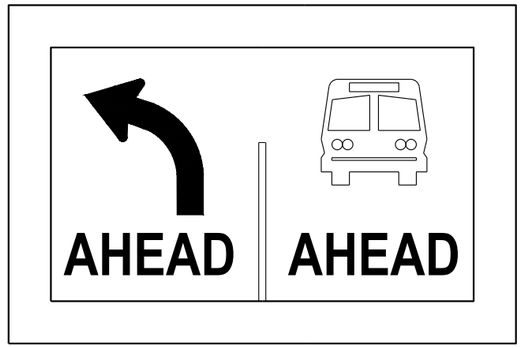


R3-5 (MOD)
72"X48"

| MARK | REVISION | DATE | BY |
|---|---|---|---|
| Designed By: KL ENG | Date: 2022-07-11 | Scale: NTS | |
| 60631225P | | | |

60631225P

CITY OF MADISON, DANE COUNTY, WI

CONTRACT NO: 60631225C

PERMANENT SIGNING DETAILS

BUS RAPID TRANSIT

**CITY OF MADISON**

60631225P

PSD-2

FILE NAME : G:\AECOM\20063-000 MADISON BRT\CIVIL 3D\SHEETS\OTHER\WEST\024500A-PM.DWG
LAYOUT NAME - PSD2
LAST PLOT DATE - 2022-07-11

OVERHEAD SIGN




R3-14B (MOD)
72"X60"




R3-14B (MOD)
72"X60"

POST MOUNTED SIGNS




30"X24"




30"X24"




30"X24"




30"X24"




30"X24"




30"X24"




30"X24"




30"X24"

| MARK | REVISION | DATE | BY |
|---|---|---|---|
| Designed By: KL ENG | Date: 2022-07-11 | Scale: NTS | |
| 60631225P | | | |

60631225P

CITY OF MADISON, DANE COUNTY, WI

CONTRACT NO: 60631225C

PERMANENT SIGNING DETAILS

BUS RAPID TRANSIT

**CITY OF MADISON**

60631225P

PSD-3

FILE NAME : G:\AECOM\20063-000 MADISON BRT\CIVIL 3D\SHEETS\OTHER\WEST\024500A-PM.DWG
LAYOUT NAME - PSD3
LAST PLOT DATE - 2022-07-11

POST MOUNTED SIGNS




D4-2A (MOD)
24"X36"




D4-2A (MOD)
24"X36"




R7-53D(MOD)
12"X18"

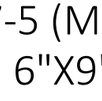


R7-5 (MOD)
6"X9"

POST MOUNTED SIGNS

| MARK | REVISION | DATE | BY |
|---|---|---|---|
| Designed By: KL ENG | Date: 2022-07-11 | Scale: NTS | |
| 60631225P | | | |

60631225P

CITY OF MADISON, DANE COUNTY, WI

CONTRACT NO: 60631225C

PERMANENT SIGNING DETAILS

BUS RAPID TRANSIT

**CITY OF MADISON**

60631225P

PSD-4

FILE NAME : G:\AECOM\20063-000 MADISON BRT\CIVIL 3D\SHEETS\OTHER\WEST\024500A-PM.DWG
LAYOUT NAME - PSD4
LAST PLOT DATE - 2022-07-11