

RAEMISCH FARM DEVELOPMENT

STREET AND UTILITY CONSTRUCTION

CITY OF MADISON

DANE COUNTY, WISCONSIN

PAGE	STATIONS	INDEX DESCRIPTION
1		COVER PAGE
2		EXISTING SITE PLAN
3		OVERALL GRADING AND EROSION CONTROL PLAN
4		OVERALL UTILITY PLAN
5	100+00 - 106+00	SUNFIELD STREET - PLAN AND PROFILE
6	106+00 - 112+00	SUNFIELD STREET - PLAN AND PROFILE
7	112+00 - 118+00	SUNFIELD STREET - PLAN AND PROFILE
8	118+00 - 123+00	SUNFIELD STREET - PLAN AND PROFILE
9	200+00 - 206+00	WHITMAN LANE - PLAN AND PROFILE
10	206+00 - 212+00	WHITETAIL LANE - PLAN AND PROFILE
11	212+00 - 216+00	WHITETAIL LANE - PLAN AND PROFILE
12	299+00 - 305+00	ELIOT LANE - PLAN AND PROFILE
13	305+00 - 311+00	ELIOT LANE - PLAN AND PROFILE
14	311+00 - 315+00	PRAIRIEVIEW LANE - PLAN AND PROFILE
15	500+00 - 506+00	PEARL STREET - PLAN AND PROFILE
16	506+00 - 510+50	PEARL STREET - PLAN AND PROFILE
17	711+00 - 715+00	LAKEVIEW AVENUE - PLAN AND PROFILE
18	900+00 - 904+00	NORTH EAST DITCH - PLAN AND PROFILE
19	904+00 - 910+00	NORTH EAST DITCH - PLAN AND PROFILE
20	910+00 - 913+00	NORTH EAST DITCH - PLAN AND PROFILE
21	1000+00 - 1006+00	SANITARY EXTENSION - PLAN AND PROFILE
22	1006+00 - 1010+73	SANITARY EXTENSION - PLAN AND PROFILE

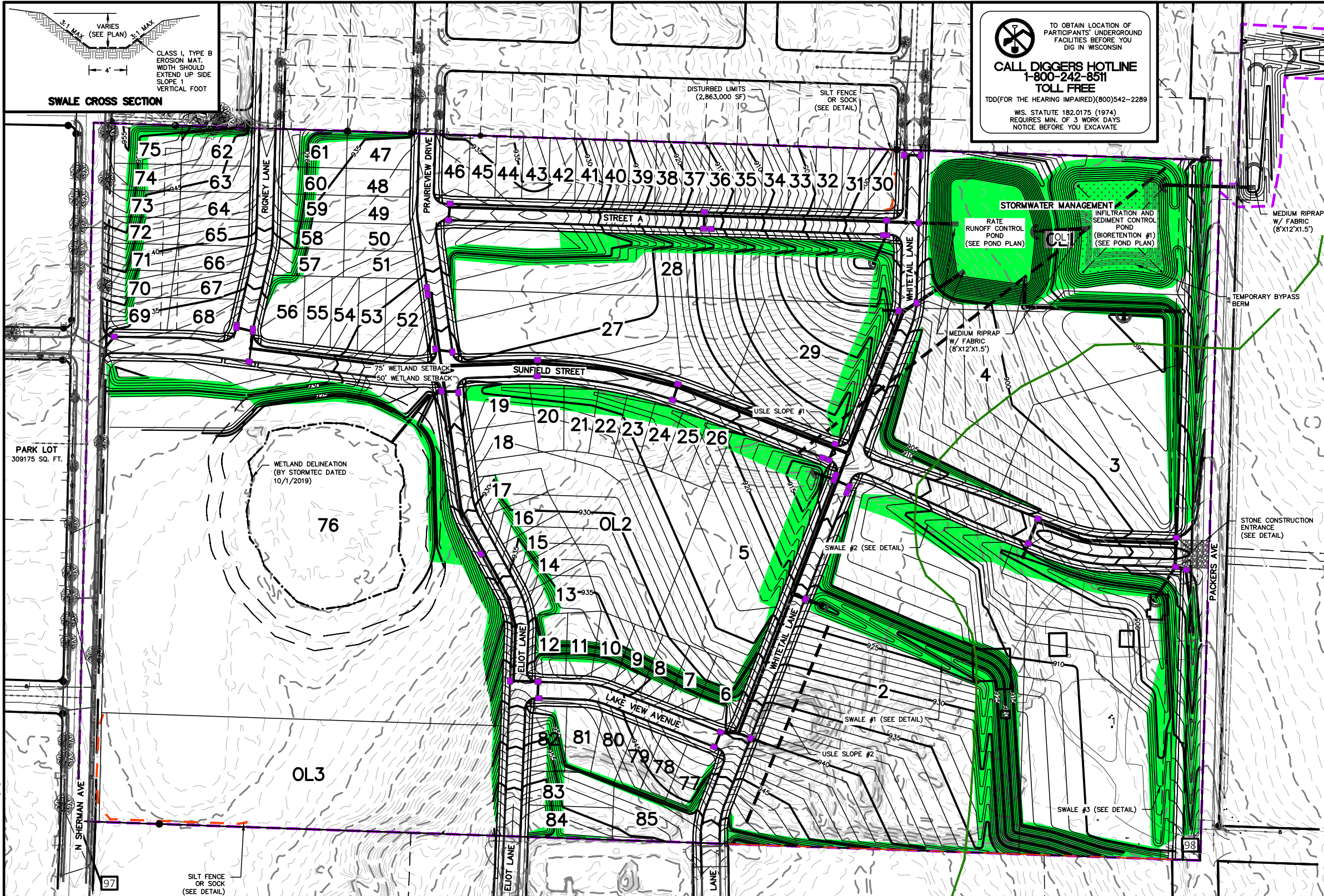


QUAM ENGINEERING, LLC
 Residential and Commercial Site Design Consultants
www.quamengineering.com
 4604 Siggelkow Road, Suite A; McFarland, Wisconsin 53558
 Phone (608) 838-7750; Fax (608) 838-7752



RAEMISCH FARM DEVELOPMENT
 EXISTING SITE PLAN
 SHEET: C-1
 DATED: JUNE 24, 2022

QUAM ENGINEERING, LLC
 Residential and Commercial Site Design Consultants
 www.quamengineering.com
 4604 Siggelkow Road, Suite A - McFarland, Wisconsin 53558
 Phone (608) 838-7750; Fax (608) 838-7752



TO OBTAIN LOCATION OF PARTICIPANTS' UNDERGROUND FACILITIES BEFORE YOU DIG IN WISCONSIN
CALL DIGGERS HOTLINE
1-800-242-8511
TOLL FREE
 TDD (FOR THE HEARING IMPAIRED) (800) 542-2289
 WS. STATUTE 182.0175 (1974) REQUIRES MIN. OF 3 WORK DAYS NOTICE BEFORE YOU EXCAVATE

EROSION NOTES:
 THE STONE CONSTRUCTION ENTRANCE SHALL BE INSTALLED PRIOR TO ANY CONSTRUCTION. THE TRACKING PAD IS TO BE MAINTAINED BY THE CONTRACTOR IN A CONDITION, WHICH WILL PREVENT THE TRACK OF MUD OR DRY SEDIMENT ONTO THE ADJACENT PUBLIC STREETS. SEDIMENT REACHING THE PUBLIC ROAD SHALL BE REMOVED BY STREET CLEANING (NOT HYDRAULIC FLUSHING) BEFORE THE END OF EACH WORKDAY.
 EROSION CONTROL DEVICES SHALL BE INSTALLED PRIOR TO GRADING OPERATIONS AND SHALL BE PROPERLY MAINTAINED FOR MAXIMUM EFFECTIVENESS UNTIL VEGETATION IS ESTABLISHED. ALL EROSION CONTROL MEASURES AND STRUCTURES SERVING THE SITE MUST BE INSPECTED AT LEAST WEEKLY OR WITHIN 24 HOURS OF A 0.5 INCH RAIN EVENT. ALL MAINTENANCE WILL FOLLOW AN INSPECTION WITHIN 24 HOURS.
 CUT AND FILL SLOPES SHALL BE NO GREATER THAN 3:1.
 EROSION CONTROL IS THE RESPONSIBILITY OF THE CONTRACTOR UNTIL ACCEPTANCE OF THIS PROJECT. EROSION CONTROL MEASURES AS SHOWN SHALL BE THE MINIMUM PRECAUTIONS THAT WILL BE ALLOWED. THE CONTRACTOR SHALL BE RESPONSIBLE FOR RECOGNIZING AND CORRECTING ALL EROSION CONTROL PROBLEMS THAT ARE A RESULT OF CONSTRUCTION ACTIVITIES. ADDITIONAL EROSION CONTROL MEASURES, AS REQUESTED IN WRITING BY THE STATE OR LOCAL INSPECTORS, OR THE DEVELOPER'S ENGINEER, SHALL BE INSTALLED WITHIN 24 HOURS.

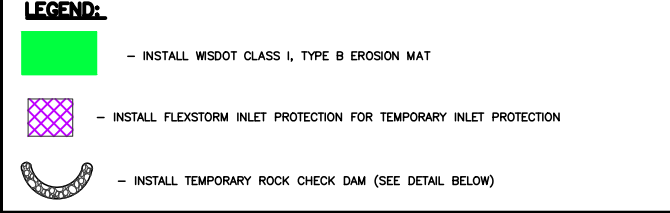
TIME SCHEDULE:
 MAY 1 - MAY 15, 2022: INSTALL INITIAL EROSION CONTROL DEVICES, ROUGH GRADE SITE, AND EXCAVATE BIO-RETENTION BASINS TO SURFACE GRADE AND INSTALL OUTLET STRUCTURES. OVEREXCAVATE DRY POND 3' DURING CONSTRUCTION TO SERVE AS TEMPORARY SEDIMENT BASIN. INSTALL TEMPORARY BYPASS BERM IN BIORETENTION #1.
 MAY 15, 2022 - OCTOBER 31, 2022: GRADE LOTS, INSTALL UTILITIES, CONSTRUCT ROADS, AND RESTORE PERVIOUS DISTURBED AREAS.
 MAY 22, 2022: APPLY TEMPORARY MULCH TO DISTURBED AREAS.
 OCTOBER 15 - OCTOBER 31, 2022: REMOVE ACCUMULATED SEDIMENT FROM DRY POND AND BIORETENTION BASINS. CONSTRUCT DRY POND AND BIORETENTION BASINS PER PLAN AND INSTALL UNDERDRAIN. RESTORE PERVIOUS DISTURBED AREAS.

RESTORATION NOTES:
 ALL PERVIOUS DISTURBED AREAS SHALL RECEIVE A MINIMUM OF FOUR (4) INCHES OF TOPSOIL, SEED AND MULCH. ALL PERVIOUS DISTURBED AREAS SHALL RECEIVE FERTILIZER EXCEPT NATIVE PLANTING AREAS. RESTORATION WILL OCCUR AS SOON AFTER THE DISTURBANCE AS PRACTICAL. TALL GRASS PRAIRIE SEED MIX SHALL BE USED FOR THE SIDE SLOPES OF THE DETENTION POND AND BIO-RETENTION BASIN #1. SEED MIXTURE 40 SHALL BE USED ON ALL OTHER DISTURBED AREAS. MIXTURES SHALL BE IN ACCORDANCE WITH SECTION 630 OF D.O.T. SPECIFICATIONS. AN EQUAL AMOUNT OF ANNUAL RYEGRASS SHALL BE ADDED TO THE MIX.
 SEED MIXTURES SHALL BE APPLIED AT THE RATE OF FOUR (4) POUNDS PER 1,000 SQUARE FEET. FERTILIZER SHALL BE APPLIED AT THE RATE OF FOUR (4) POUNDS PER 1,000 SQUARE FEET. MULCH SHALL CONSIST OF HAY OR STRAW APPLIED AT THE RATE OF 2 TONS PER ACRE.
 FERTILIZER SHALL MEET THE MINIMUM REQUIREMENTS THAT FOLLOW: NITROGEN, NOT LESS THAN 16%; PHOSPHORIC ACID, NOT LESS THAN 8%; POTASH, NOT LESS THAN 8%.
DNR PRESCRIPTIVE COMPLIANCE:
 RESTORATION SHALL OCCUR WITHIN 90 DAYS OF INITIAL DISTURBANCE FOR SLOPES 20% OR GREATER. SLOPES GREATER THAN 20% SHALL BE RESTORED WITH EROSION MAT.

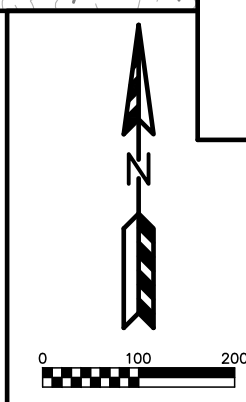
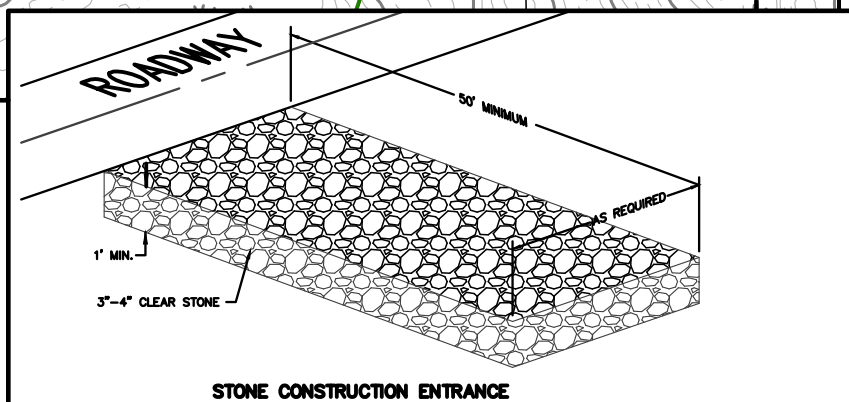
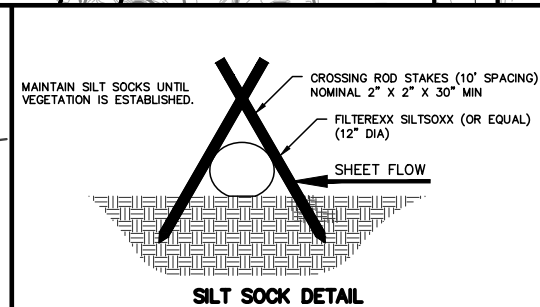
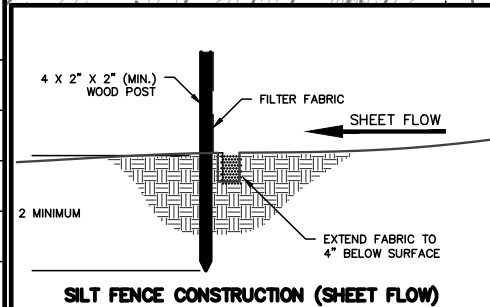
OWNER:
 GREEN STREET DEVELOPMENT
 ATTN: JOEL OLIVER
 8451 MARYLAND AVENUE
 CLAYTON, MO 63105

ENGINEER:
 QUAM ENGINEERING, LLC
 ATTN: RYAN QUAM
 4604 SIGGELKOW ROAD, SUITE A
 MCFARLAND, WI 53558

LEGEND:
 - INSTALL WSDOT CLASS I, TYPE B EROSION MAT
 - INSTALL FLEXSTORM INLET PROTECTION FOR TEMPORARY INLET PROTECTION
 - INSTALL TEMPORARY ROCK CHECK DAM (SEE DETAIL BELOW)


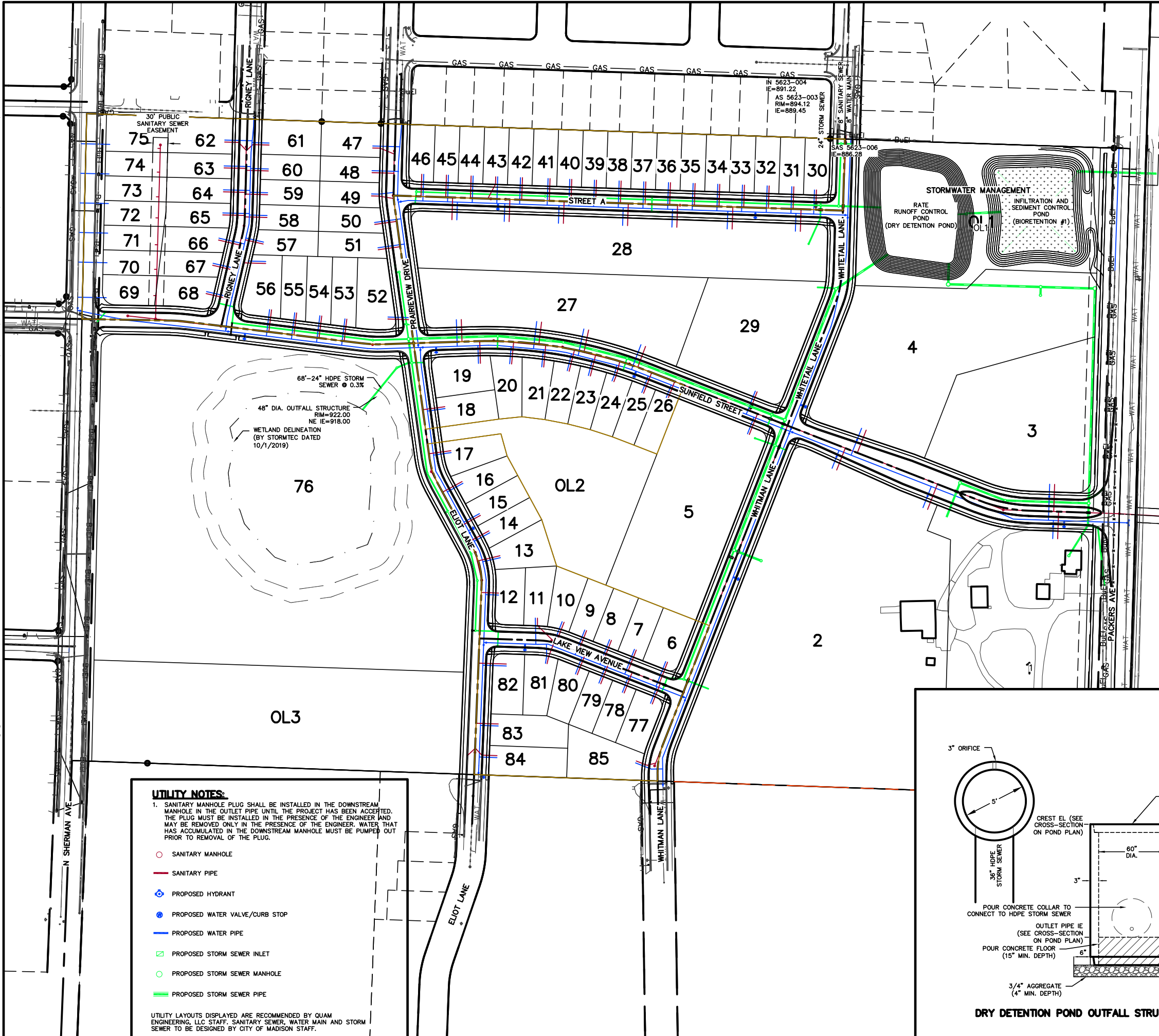


STORM EVENT	ELEV
1	919.56
2	919.74
10	920.33
100	921.37
200	921.68



RAEMISCH FARM DEVELOPMENT
 OVERALL GRADING AND EROSION CONTROL PLAN
 SHEET: C-2
 DATED: JUNE 24, 2022

QUAM ENGINEERING, LLC
 Residential and Commercial Site Design Consultants
 www.quamengineering.com
 4604 Siggelkow Road, Suite A - McFarland, Wisconsin 53558
 Phone (608) 838-7750; Fax (608) 838-7752

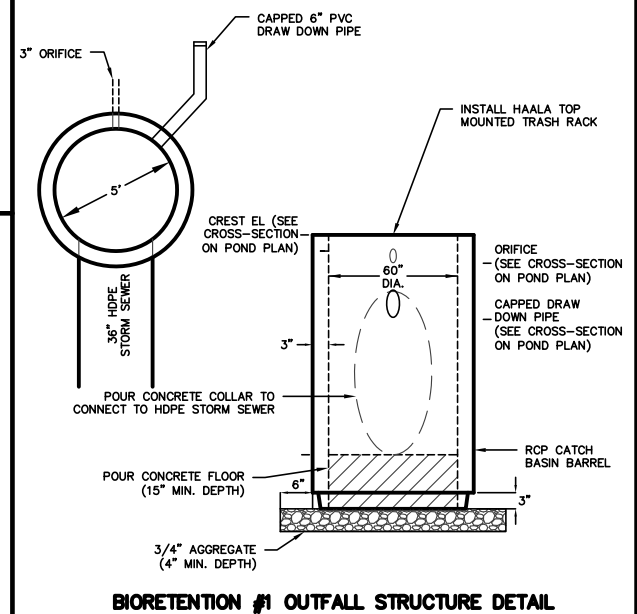
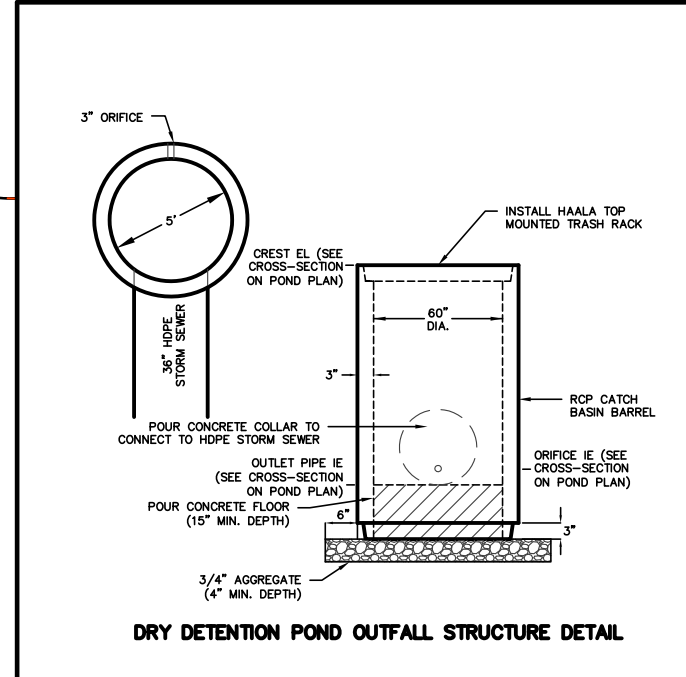
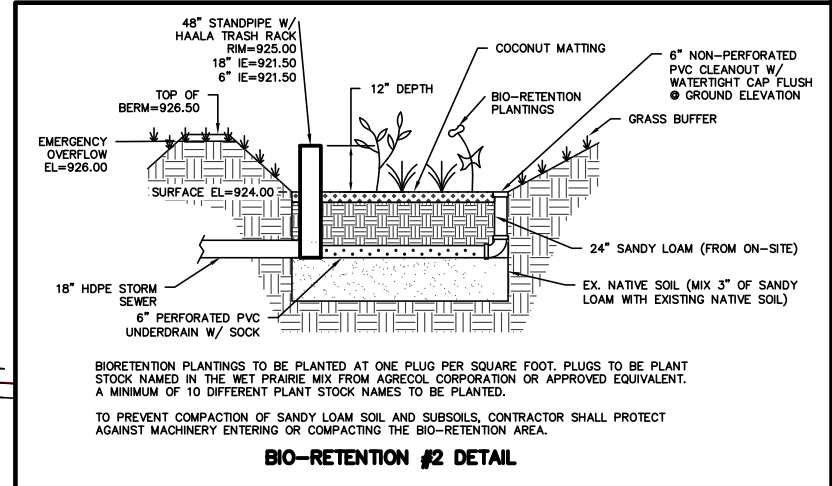
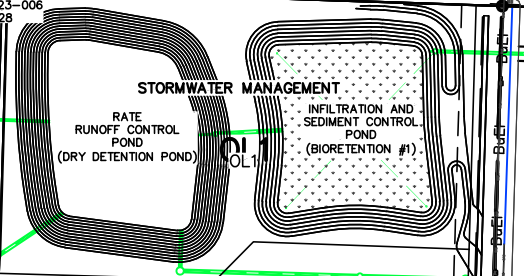


UTILITY NOTES:

- SANITARY MANHOLE PLUG SHALL BE INSTALLED IN THE DOWNSTREAM MANHOLE IN THE OUTLET PIPE UNTIL THE PROJECT HAS BEEN ACCEPTED. THE PLUG MUST BE INSTALLED IN THE PRESENCE OF THE ENGINEER AND MAY BE REMOVED ONLY IN THE PRESENCE OF THE ENGINEER. WATER THAT HAS ACCUMULATED IN THE DOWNSTREAM MANHOLE MUST BE PUMPED OUT PRIOR TO REMOVAL OF THE PLUG.

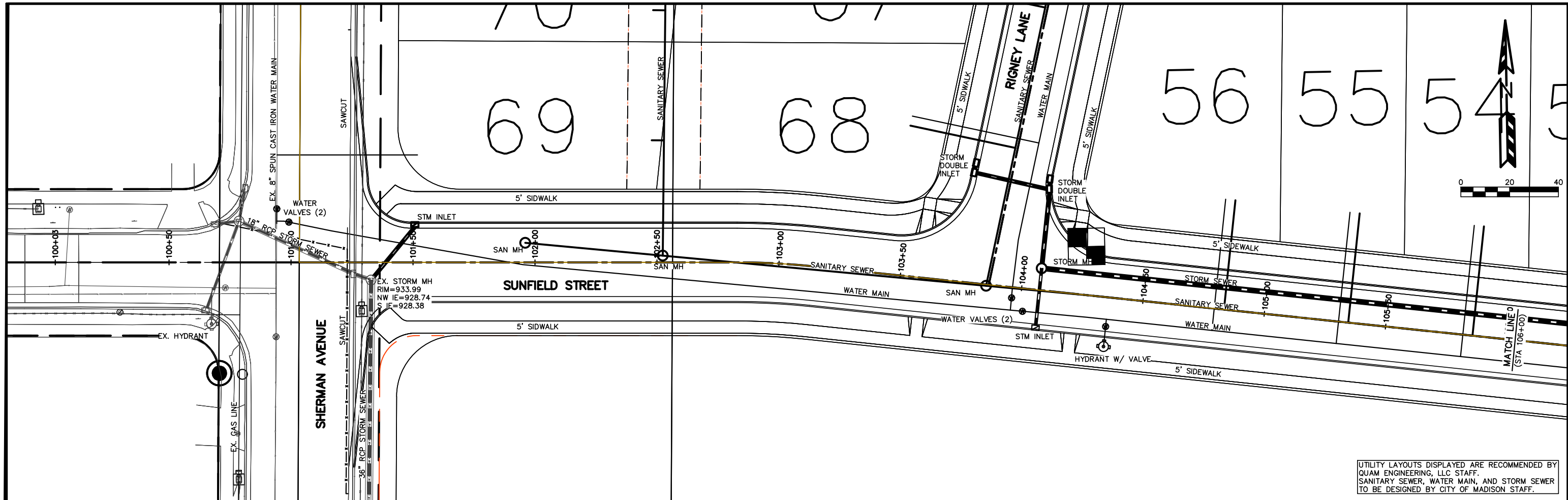
- SANITARY MANHOLE
- SANITARY PIPE
- PROPOSED HYDRANT
- PROPOSED WATER VALVE/CURB STOP
- PROPOSED WATER PIPE
- PROPOSED STORM SEWER INLET
- PROPOSED STORM SEWER MANHOLE
- PROPOSED STORM SEWER PIPE

UTILITY LAYOUTS DISPLAYED ARE RECOMMENDED BY QUAM ENGINEERING, LLC STAFF. SANITARY SEWER, WATER MAIN AND STORM SEWER TO BE DESIGNED BY CITY OF MADISON STAFF.

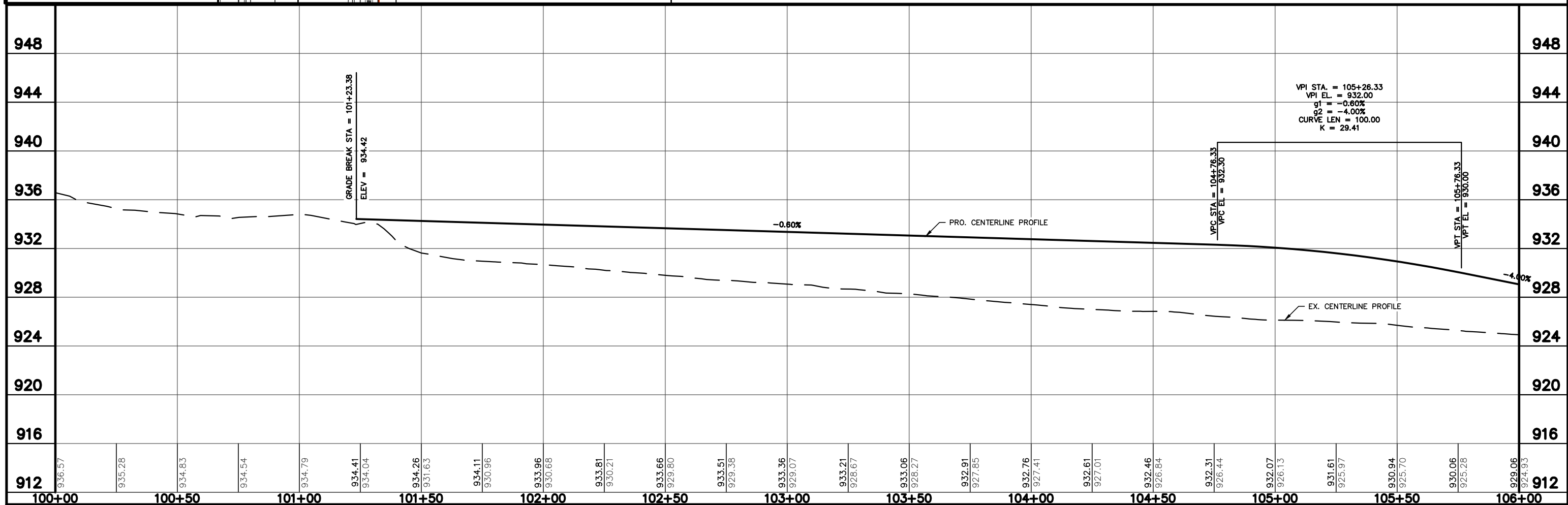


RAEMISCH FARM DEVELOPMENT
 OVERALL UTILITY PLAN
 SHEET: C-3
 DATED: JUNE 24, 2022

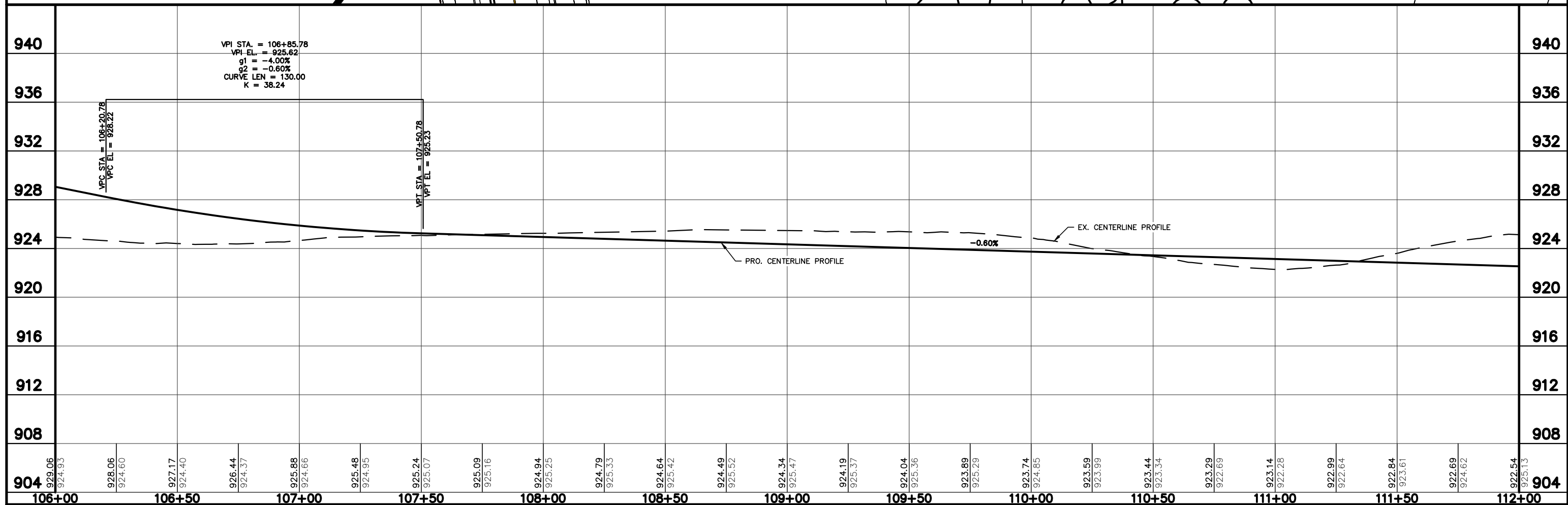
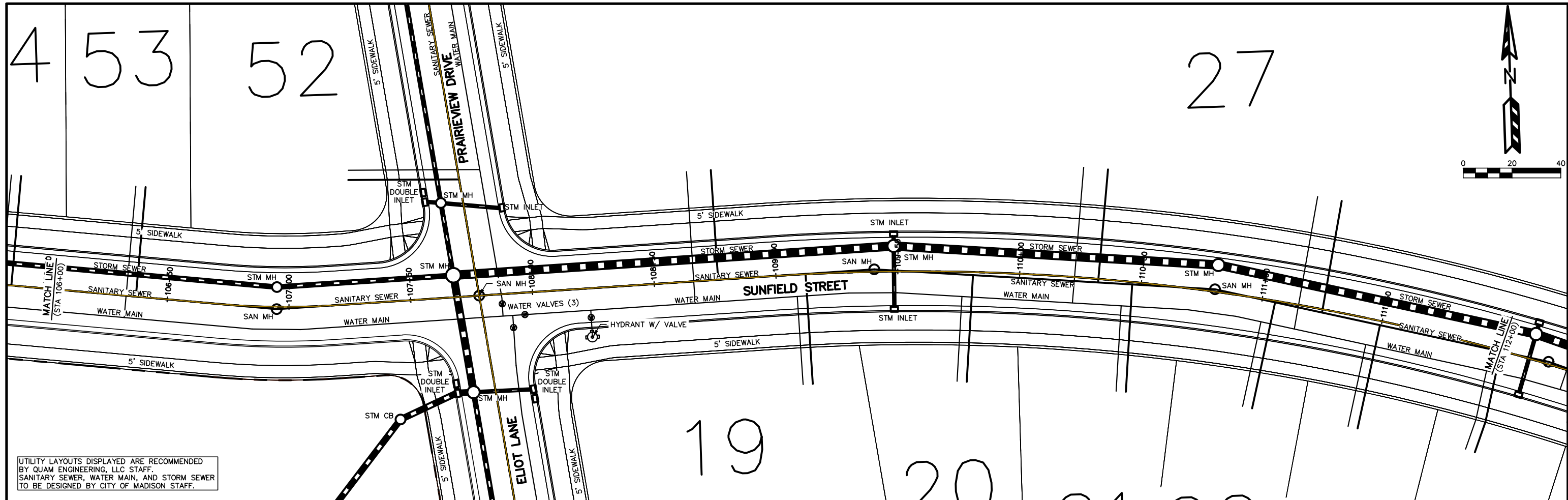
QUAM ENGINEERING, LLC
 Residential and Commercial Site Design Consultants
 www.quamengineering.com
 4604 Siggelkow Road, Suite A - McFarland, Wisconsin 53558
 Phone (608) 838-7750; Fax (608) 838-7752



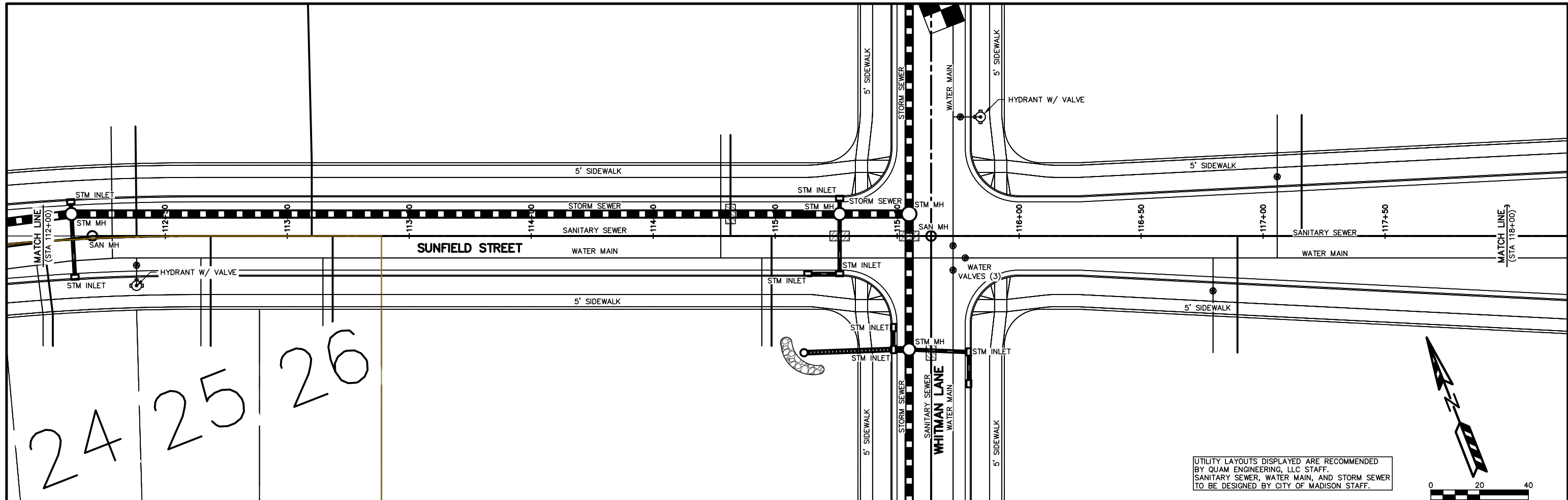
UTILITY LAYOUTS DISPLAYED ARE RECOMMENDED BY QUAM ENGINEERING, LLC STAFF. SANITARY SEWER, WATER MAIN, AND STORM SEWER TO BE DESIGNED BY CITY OF MADISON STAFF.



QUAM ENGINEERING, LLC 4604 Siggeikow Road, Suite A; McFarland, WI 53558 (608) 838-7750

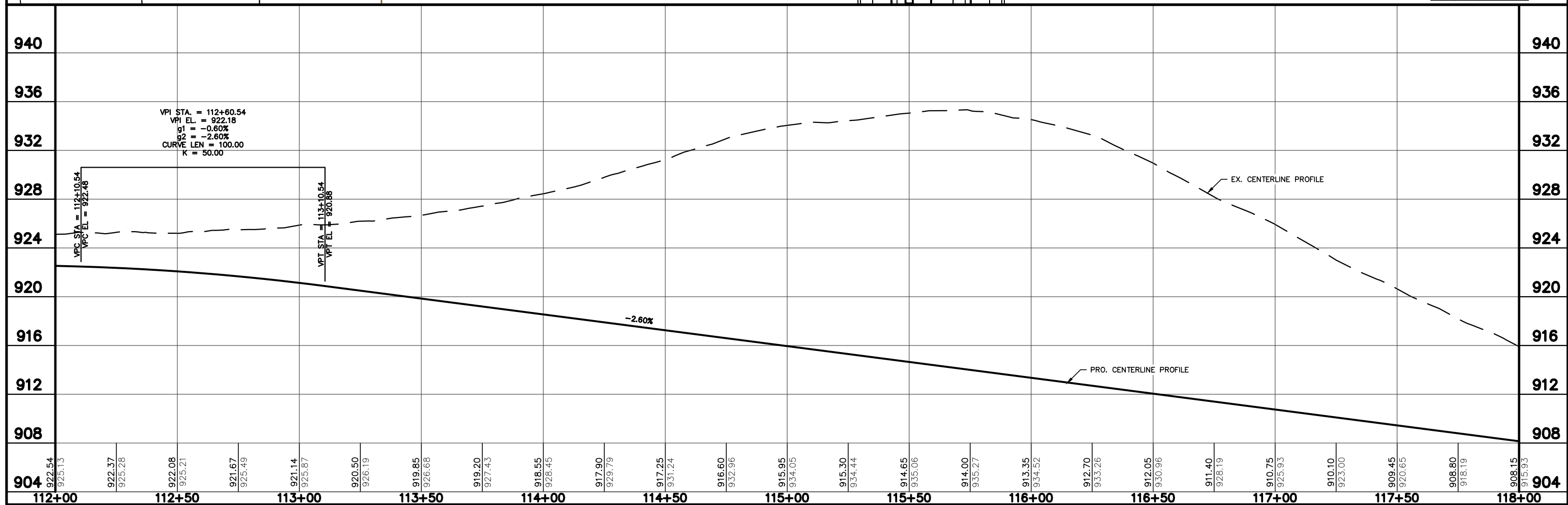



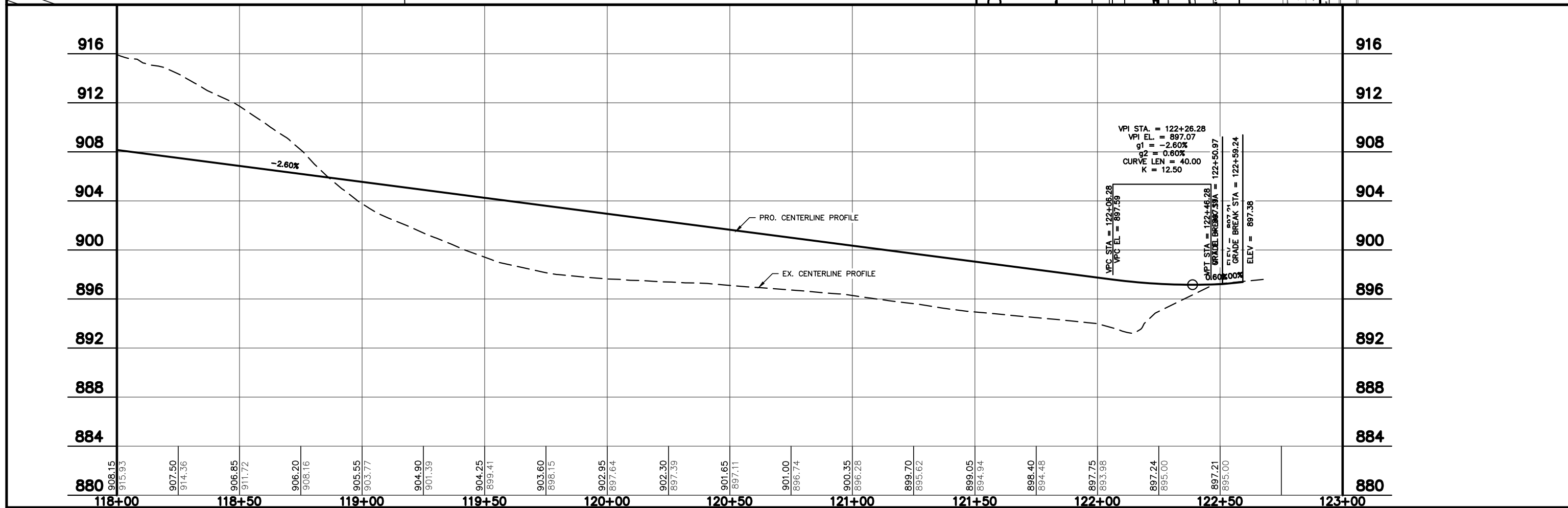
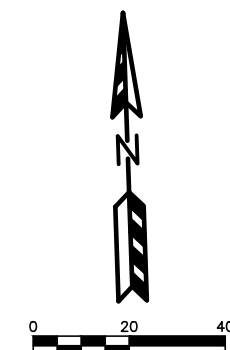
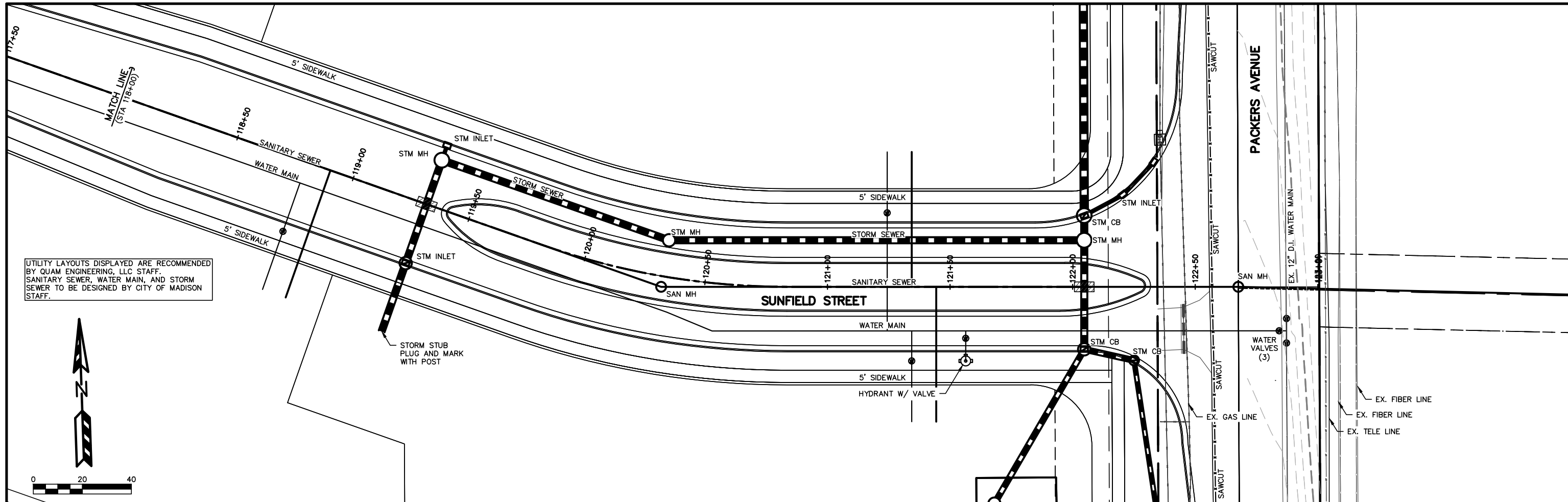
QUAM ENGINEERING, LLC 4604 Siggelkow Road, Suite A; McFarland, WI 53558 (608) 838-7750



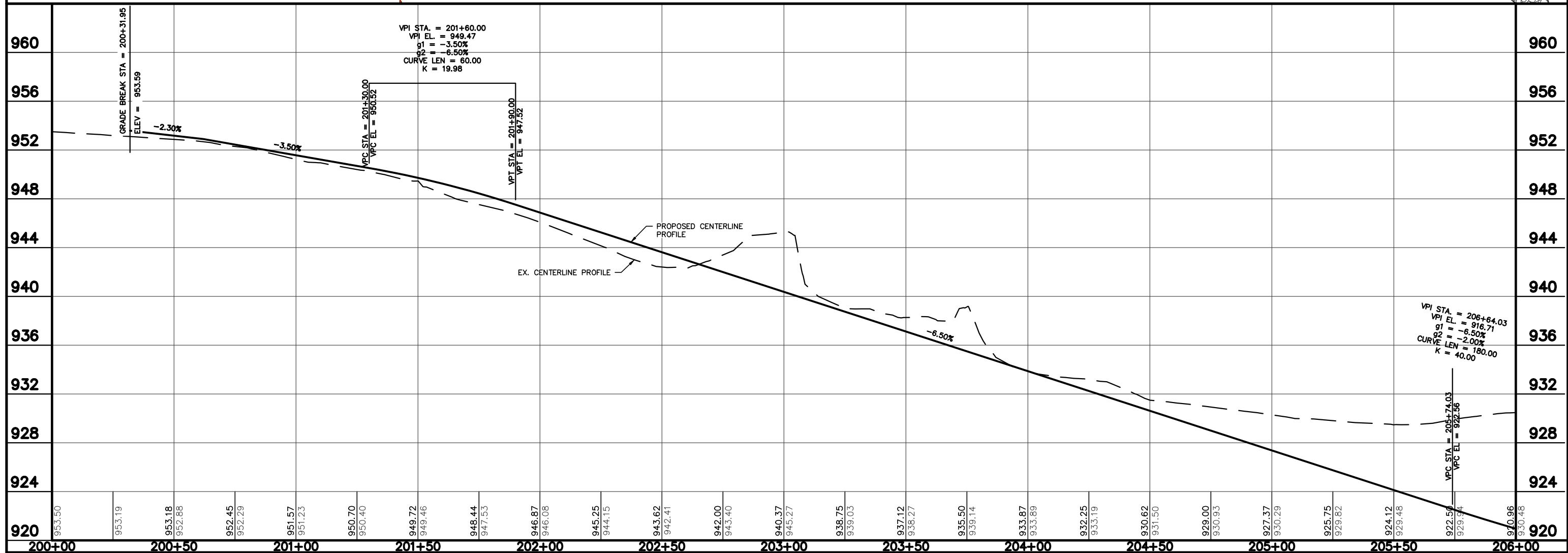
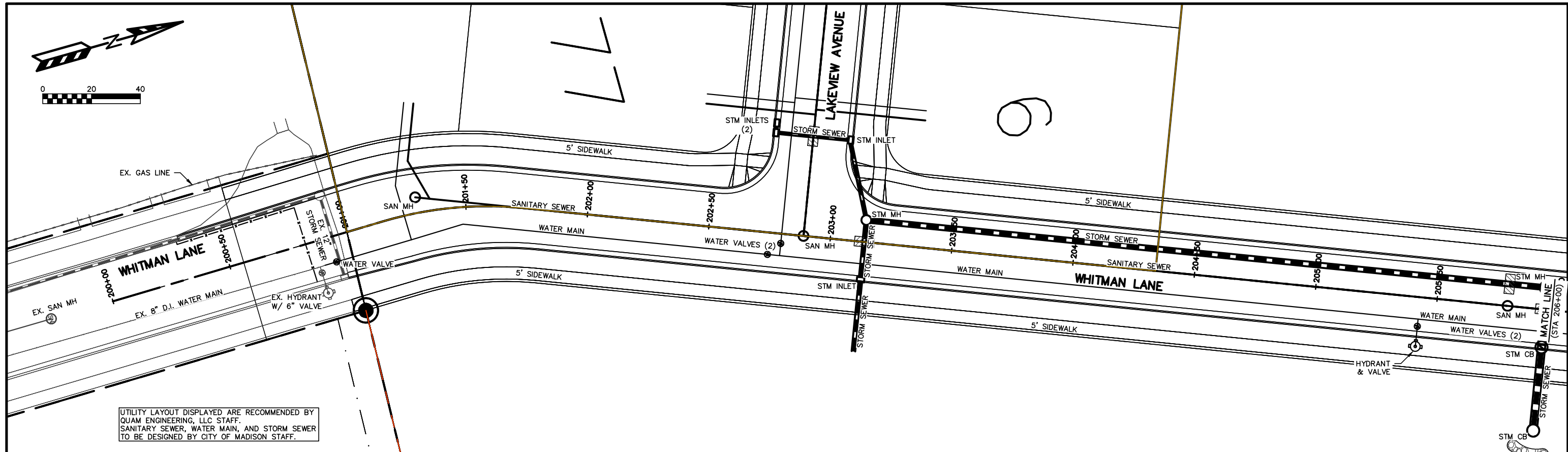
24 25 26

UTILITY LAYOUTS DISPLAYED ARE RECOMMENDED BY QUAM ENGINEERING, LLC STAFF. SANITARY SEWER, WATER MAIN, AND STORM SEWER TO BE DESIGNED BY CITY OF MADISON STAFF.



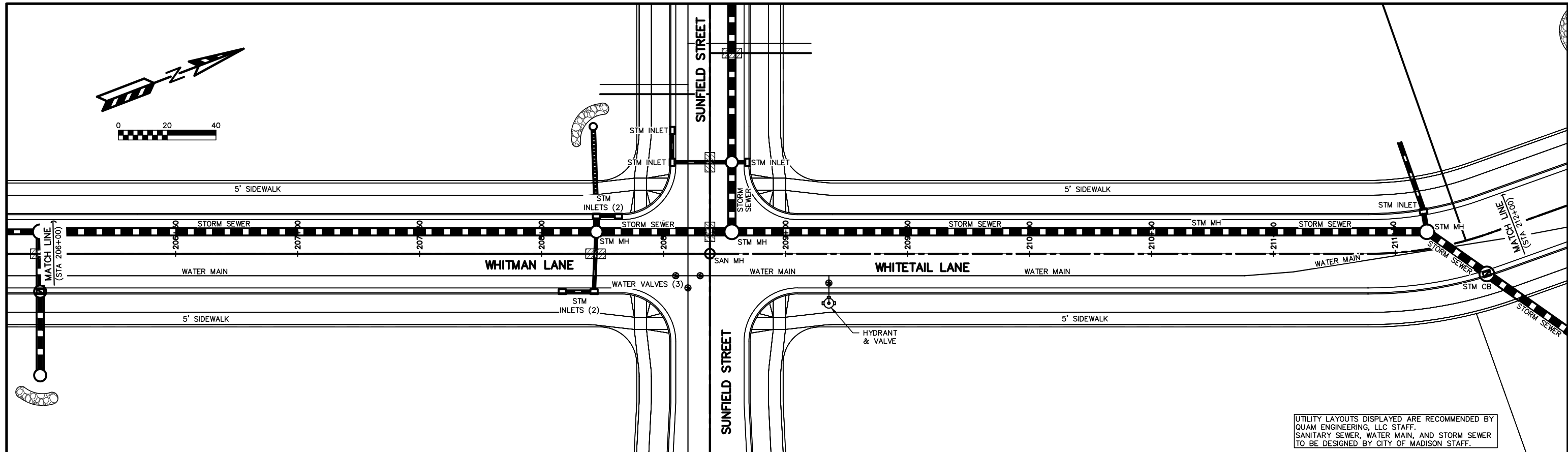


QUAM ENGINEERING, LLC 4604 Siggeikow Road, Suite A; McFarland, WI 53558 (608) 838-7750

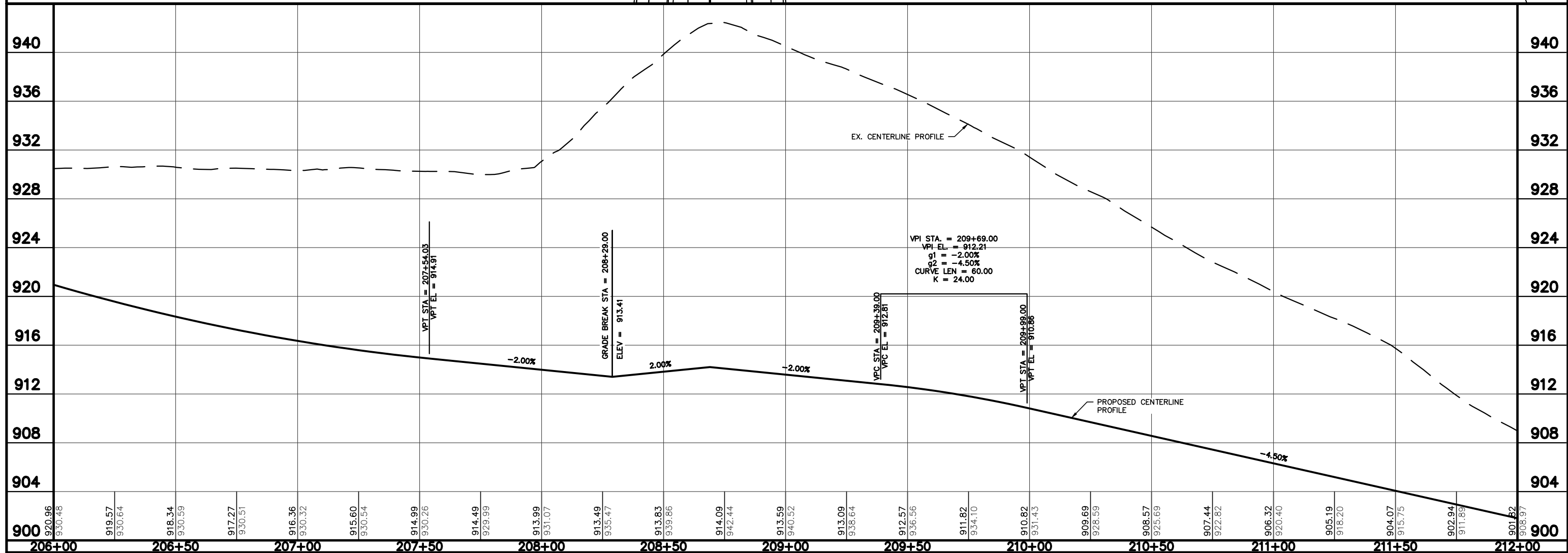


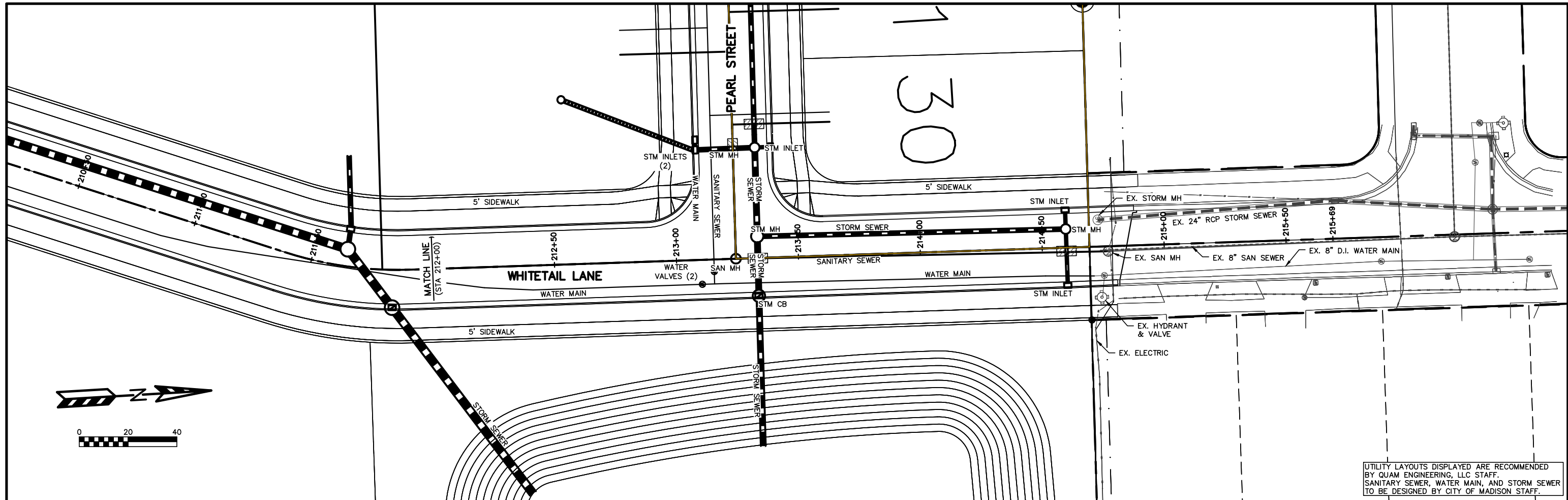
MR-12-19\PLAN & PROFILES\WHITTAIL - PLAN AND PROFILE.DWG

QUAM ENGINEERING, LLC 4604 Siggelkow Road, Suite A; McFarland, WI 53558 (608) 838-7750

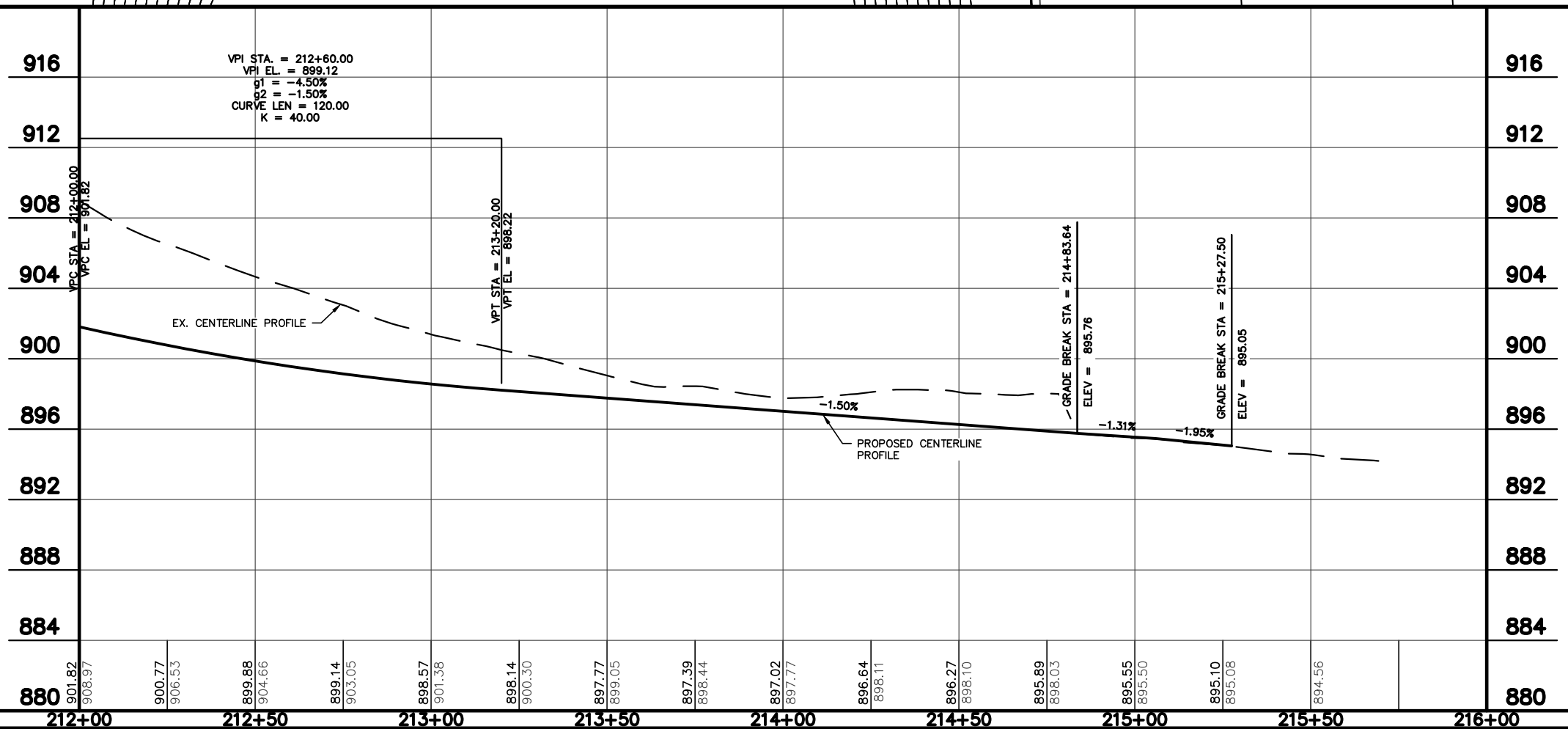


UTILITY LAYOUTS DISPLAYED ARE RECOMMENDED BY QUAM ENGINEERING, LLC STAFF. SANITARY SEWER, WATER MAIN, AND STORM SEWER TO BE DESIGNED BY CITY OF MADISON STAFF.

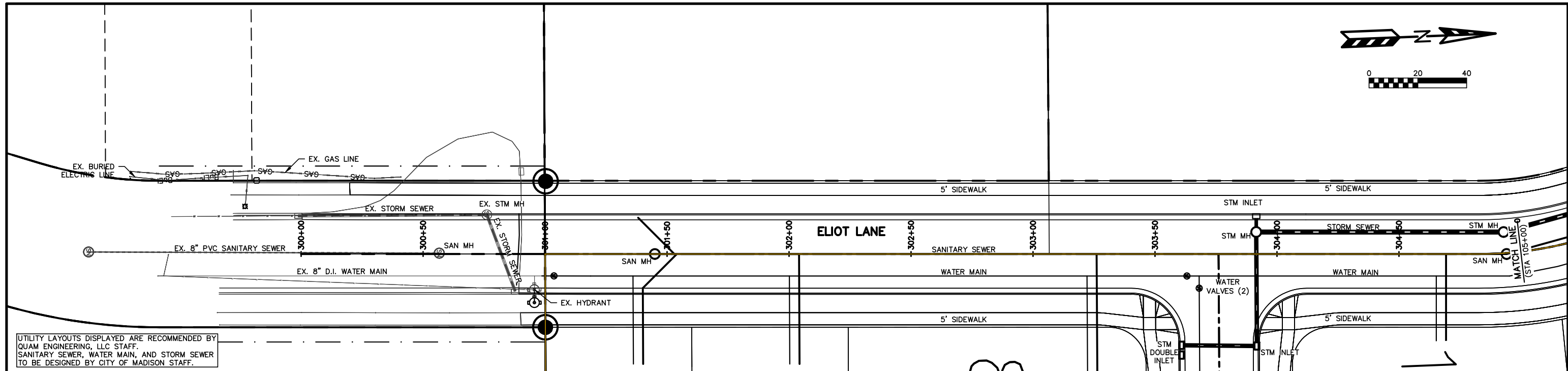
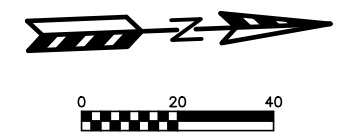




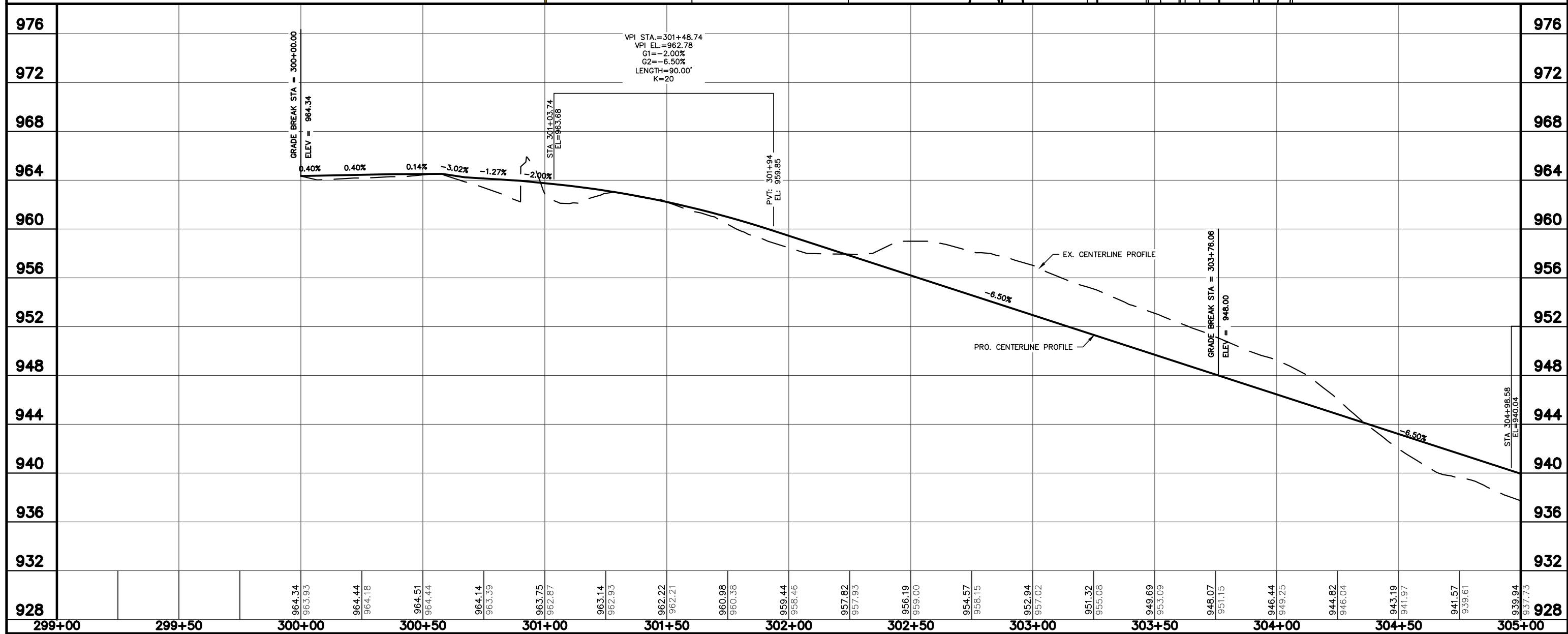
UTILITY LAYOUTS DISPLAYED ARE RECOMMENDED BY QUAM ENGINEERING, LLC STAFF. SANITARY SEWER, WATER MAIN, AND STORM SEWER TO BE DESIGNED BY CITY OF MADISON STAFF.



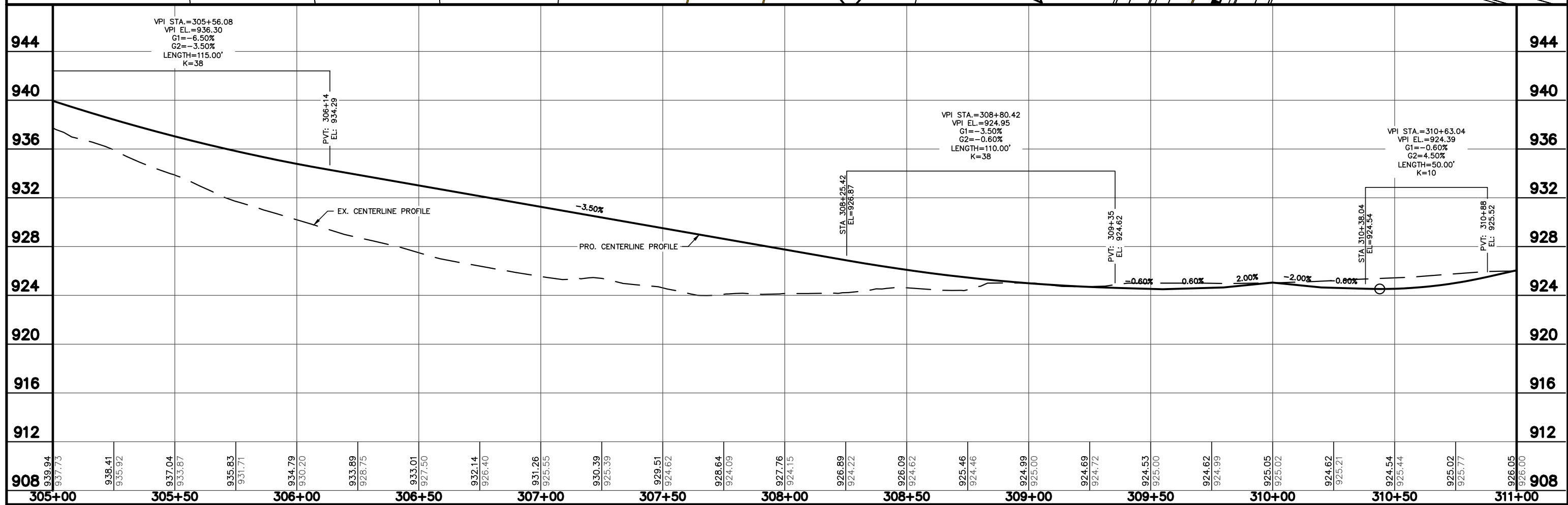
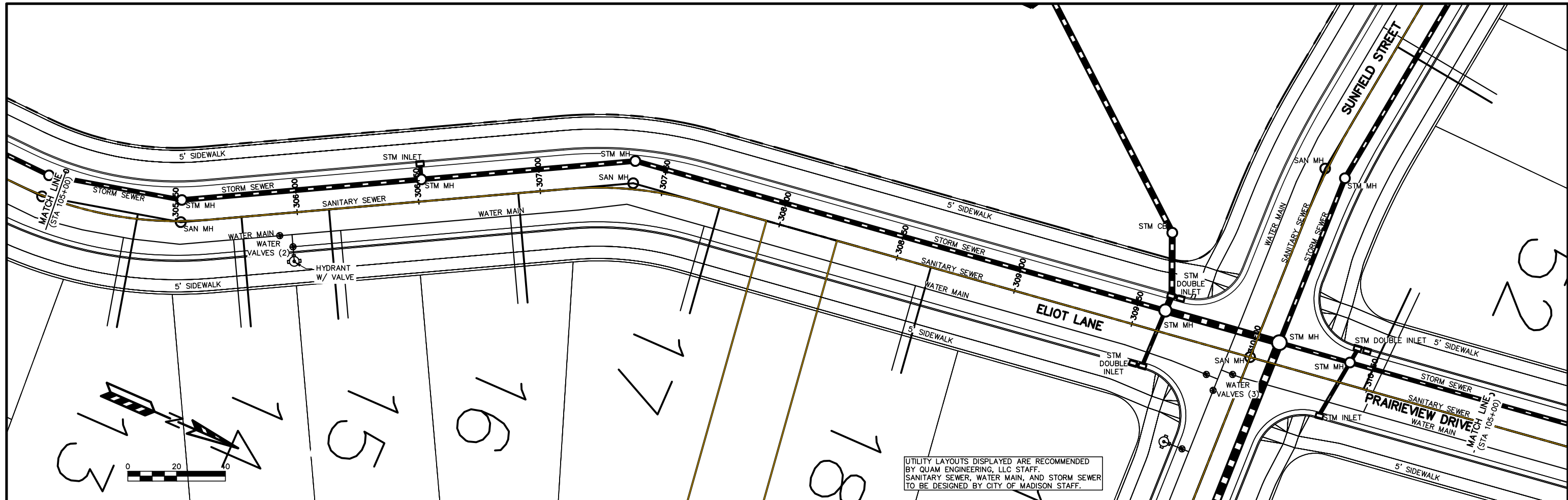
QUAM ENGINEERING, LLC 4604 Siggelkow Road, Suite A; McFarland, WI 53558 (608) 838-7750

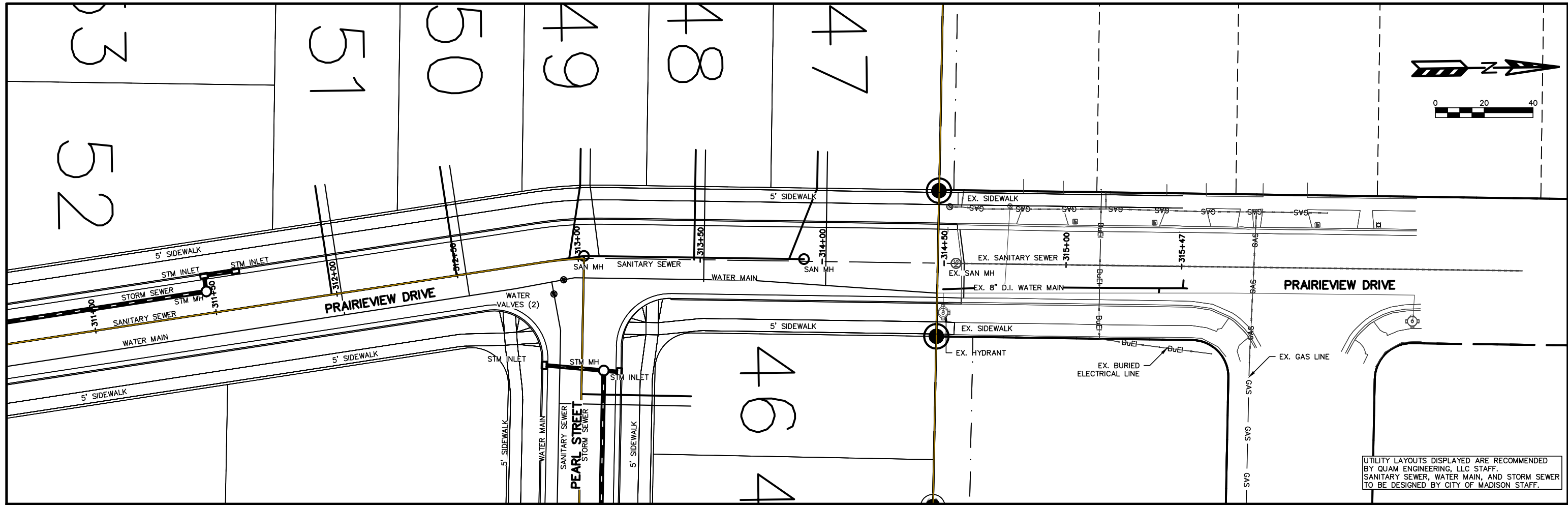


UTILITY LAYOUTS DISPLAYED ARE RECOMMENDED BY QUAM ENGINEERING, LLC STAFF. SANITARY SEWER, WATER MAIN, AND STORM SEWER TO BE DESIGNED BY CITY OF MADISON STAFF.

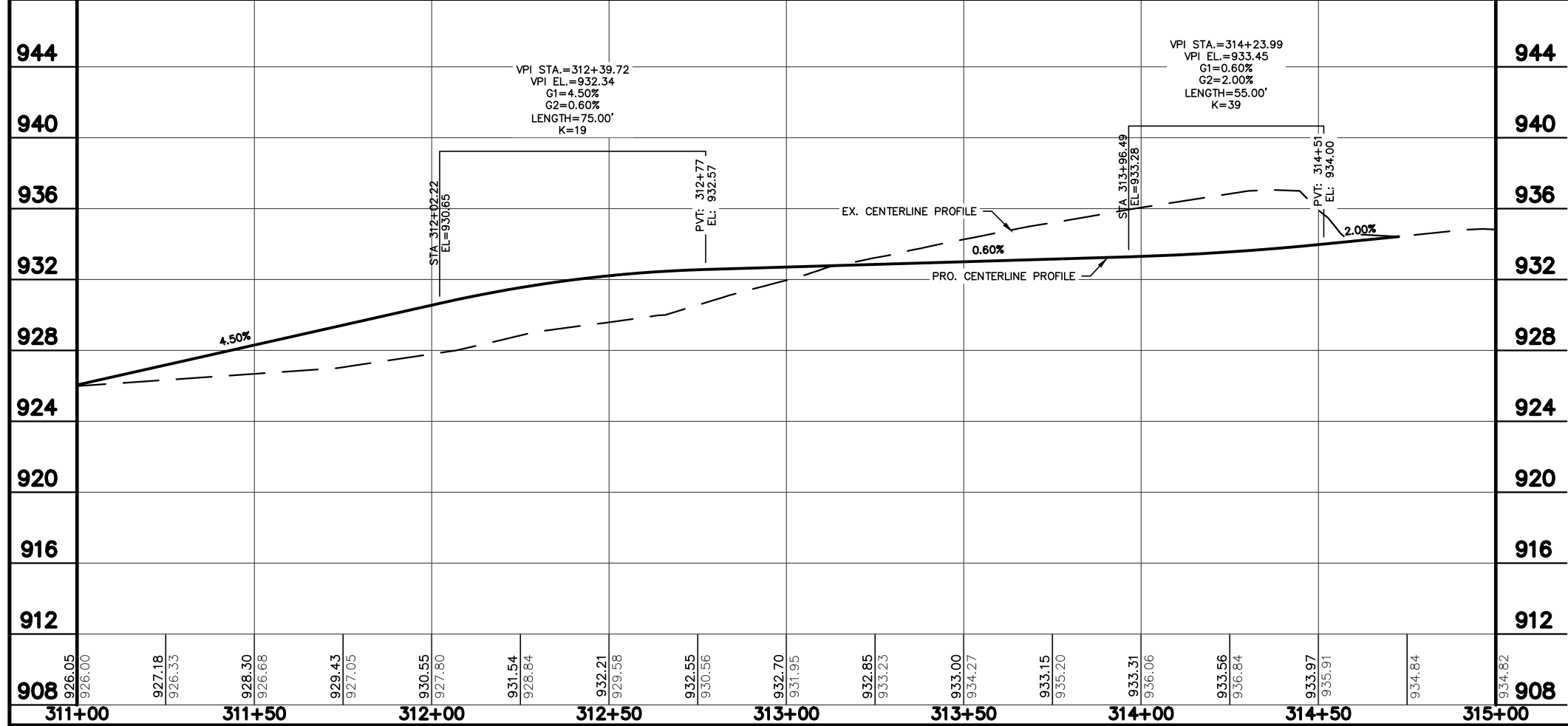


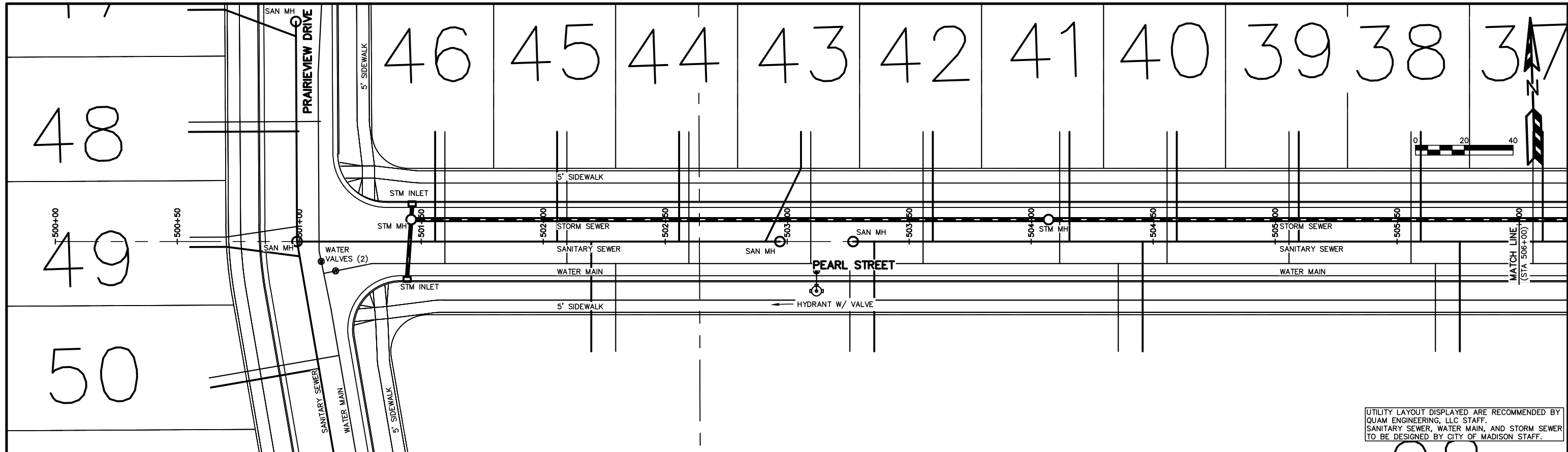
MR-12-19\Plan & Profiles\Eliot Lane - Plan & Profile.DWG



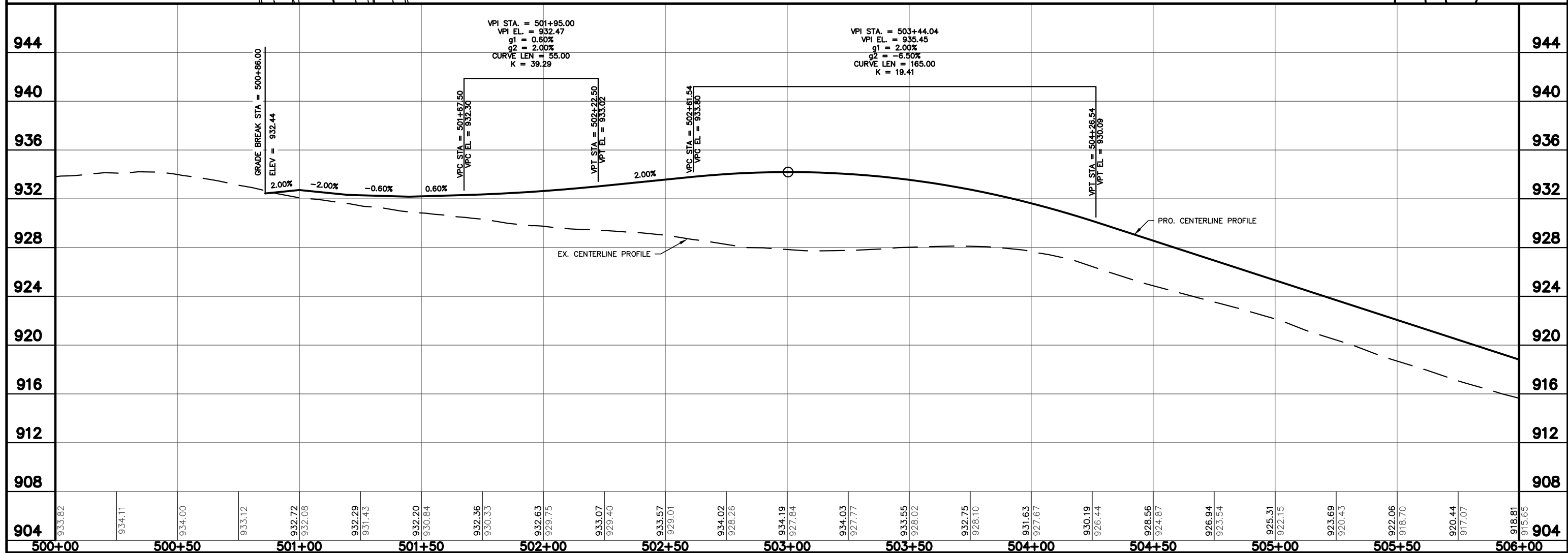


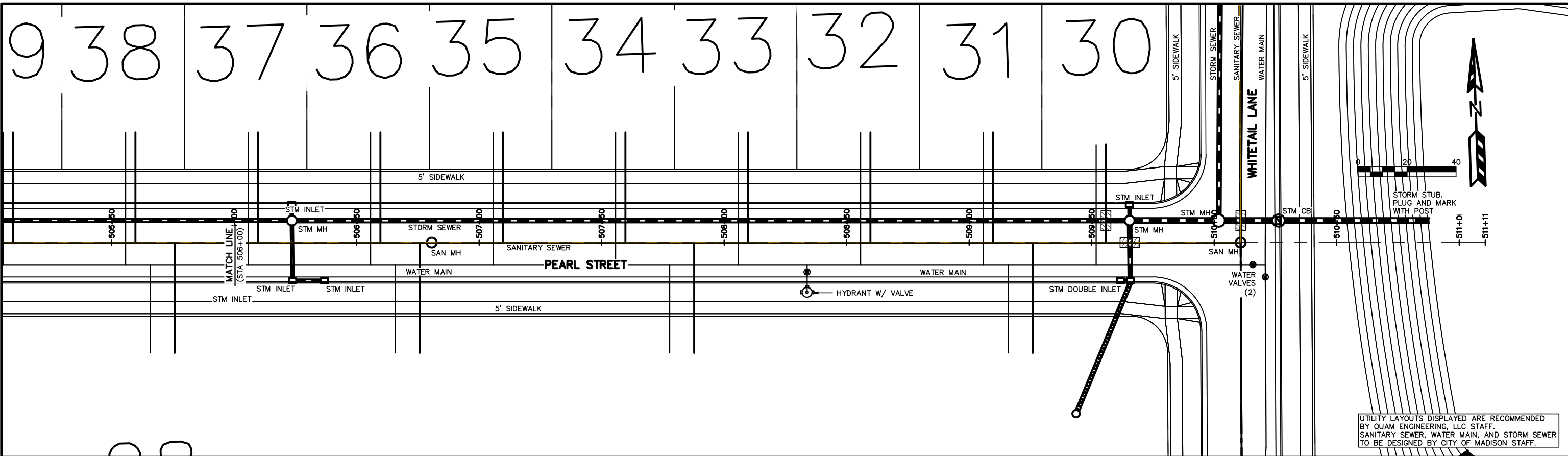
UTILITY LAYOUTS DISPLAYED ARE RECOMMENDED BY QUAM ENGINEERING, LLC STAFF. SANITARY SEWER, WATER MAIN, AND STORM SEWER TO BE DESIGNED BY CITY OF MADISON STAFF.



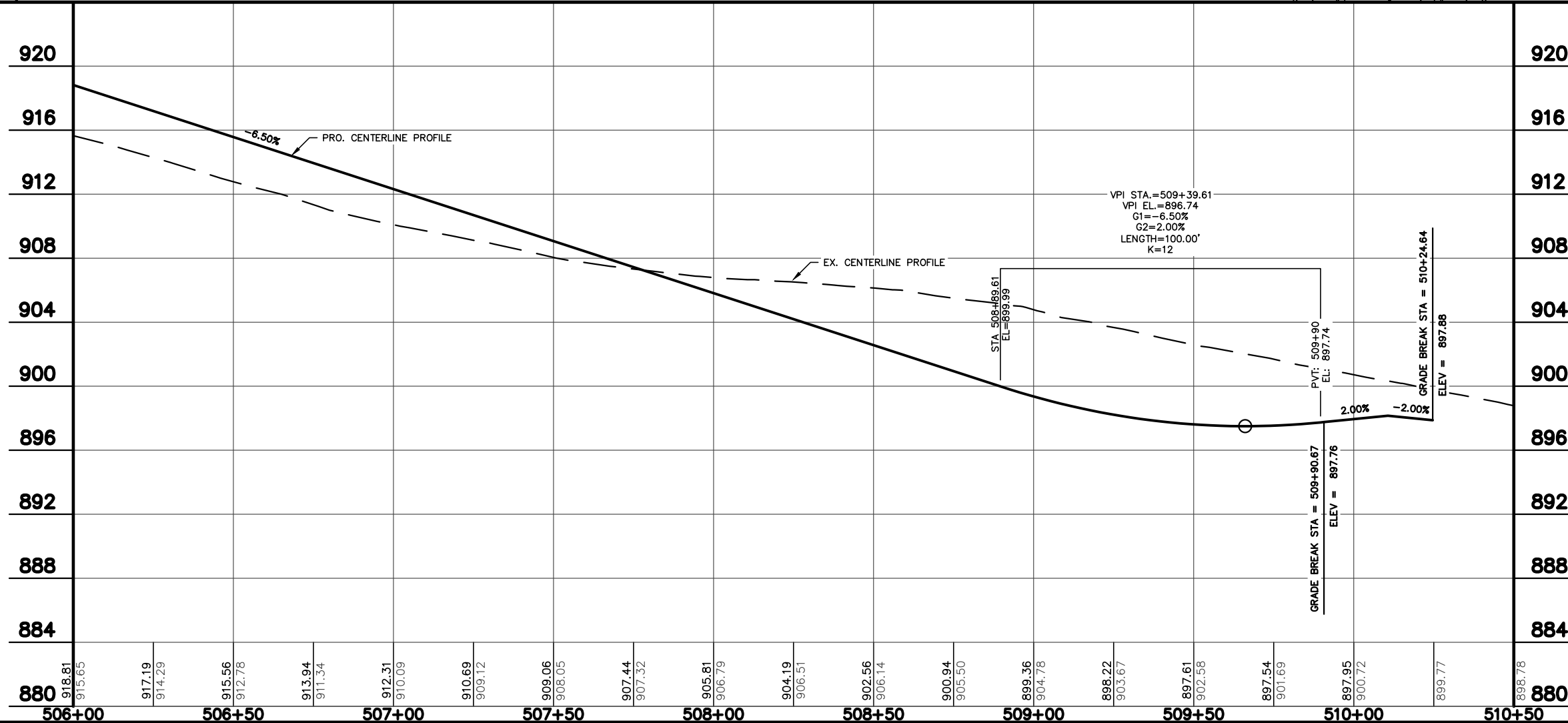


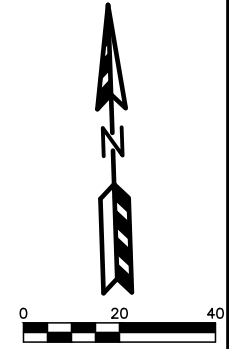
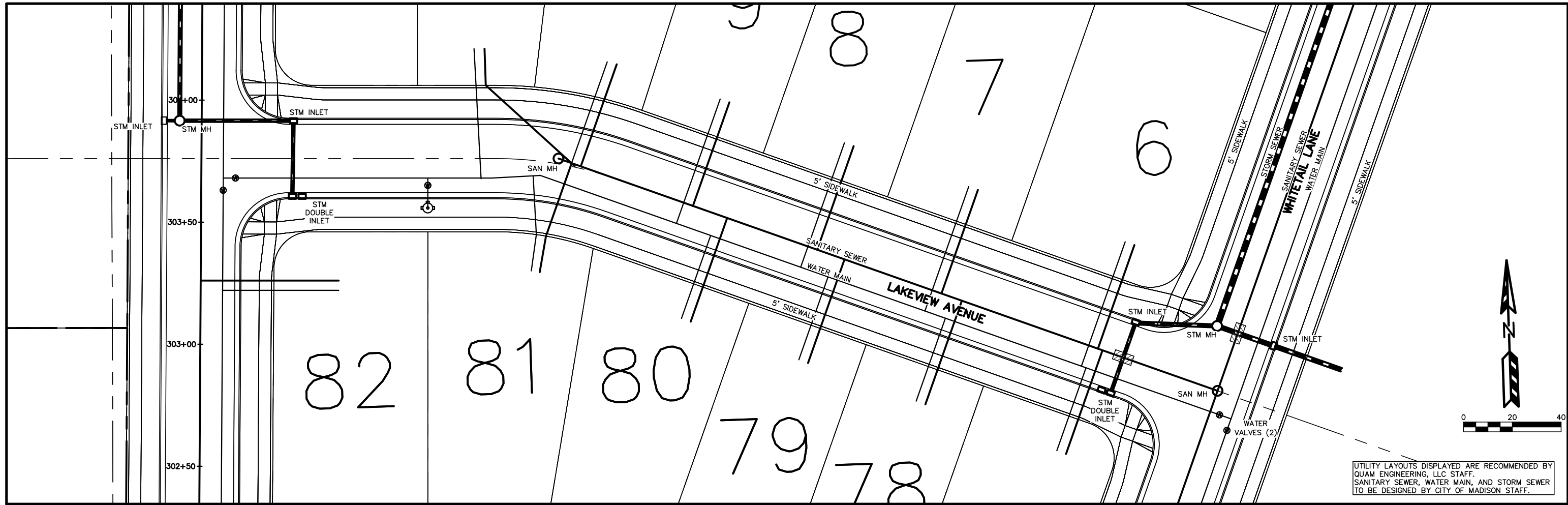
UTILITY LAYOUT DISPLAYED ARE RECOMMENDED BY QUAM ENGINEERING, LLC STAFF. SANITARY SEWER, WATER MAIN, AND STORM SEWER TO BE DESIGNED BY CITY OF MADISON STAFF.



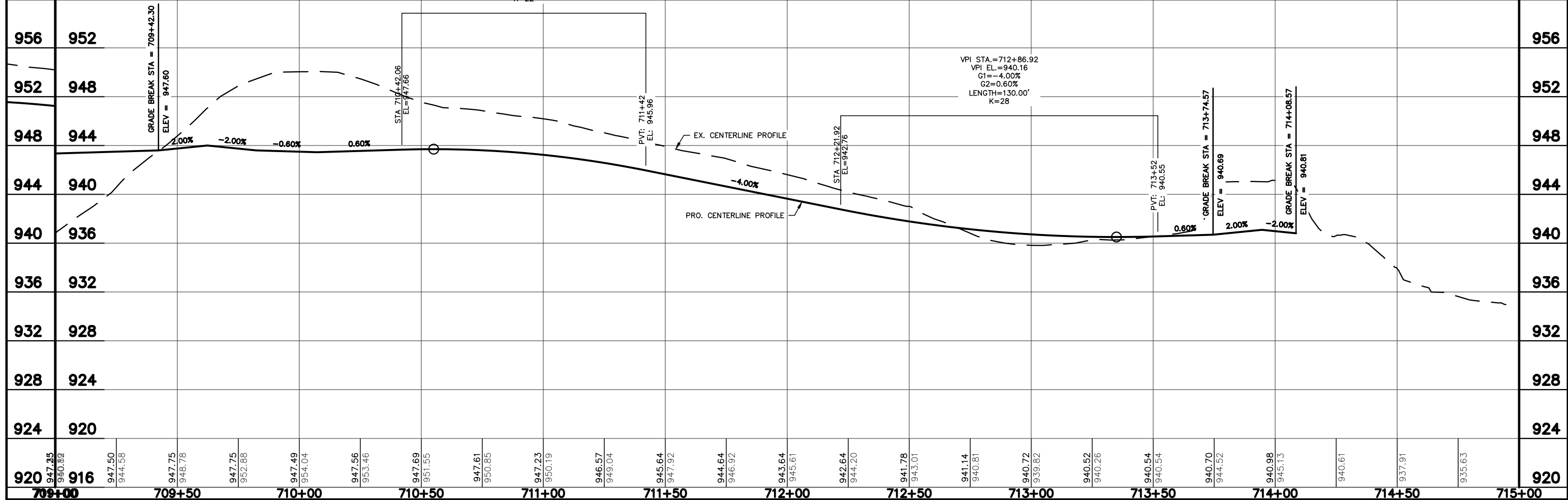


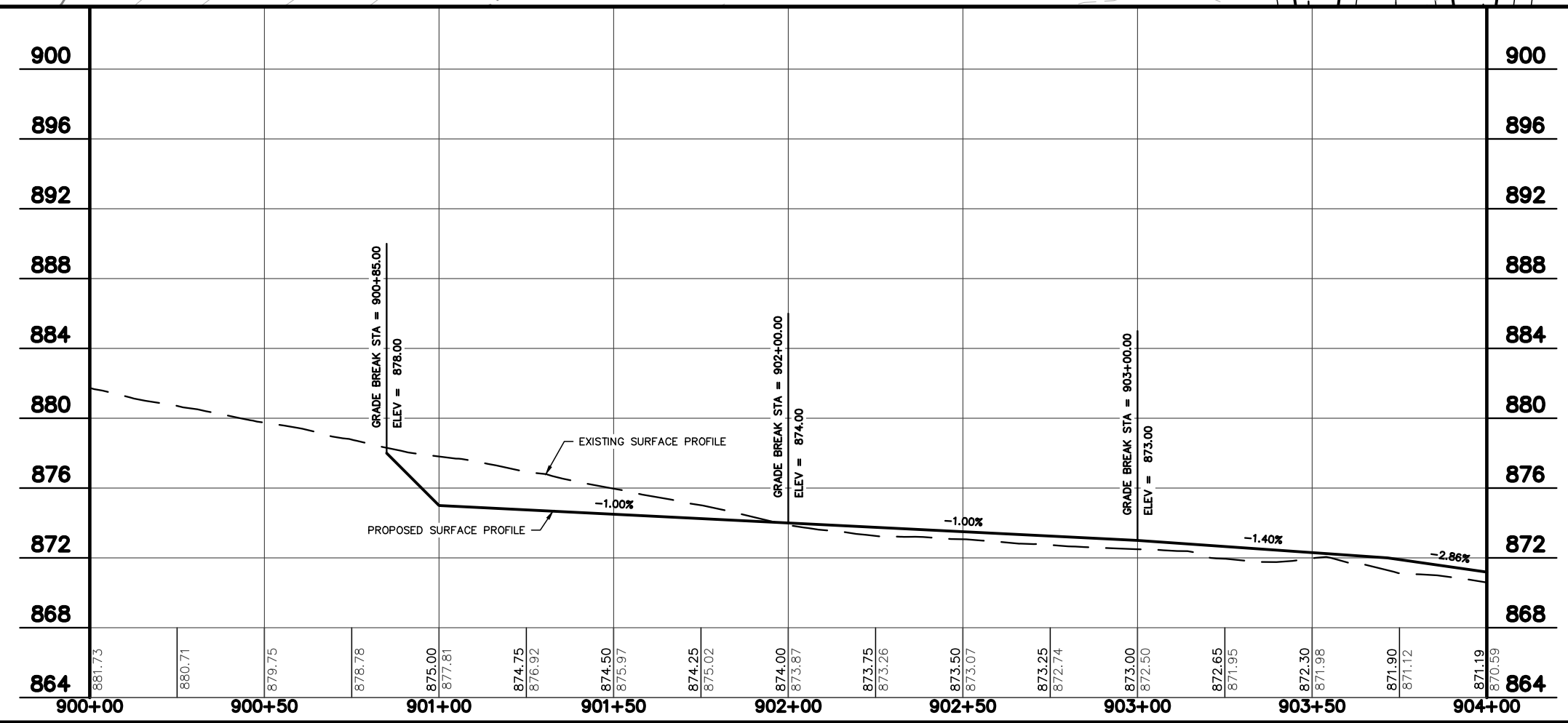
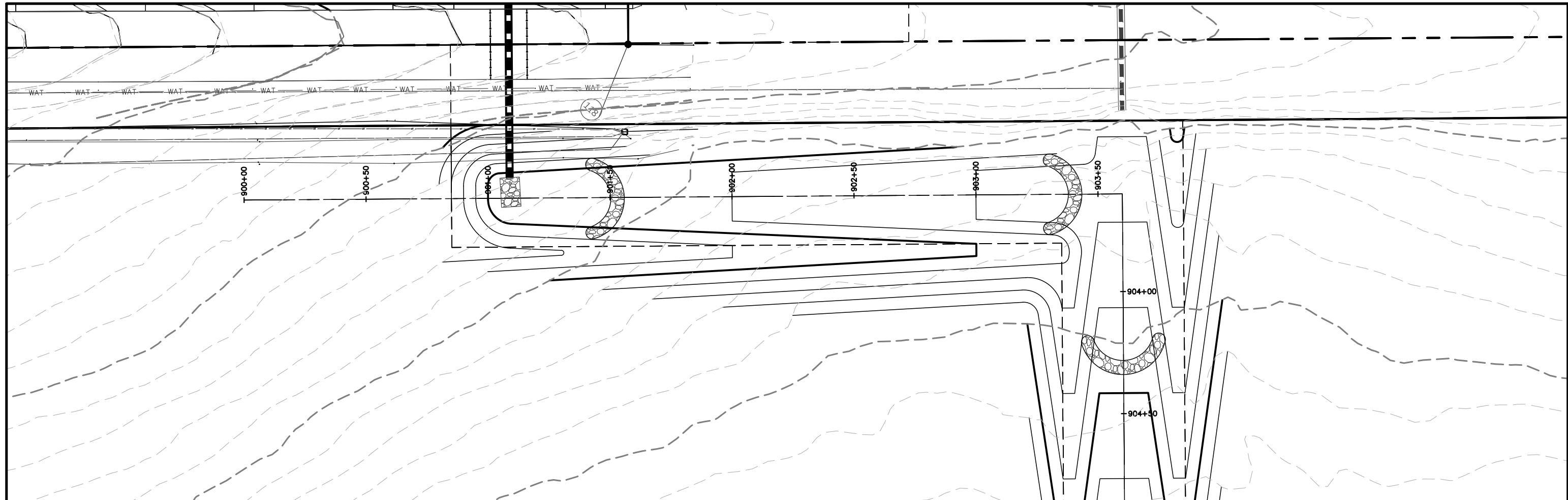
UTILITY LAYOUTS DISPLAYED ARE RECOMMENDED BY QUAM ENGINEERING, LLC STAFF. SANITARY SEWER, WATER MAIN, AND STORM SEWER TO BE DESIGNED BY CITY OF MADISON STAFF.

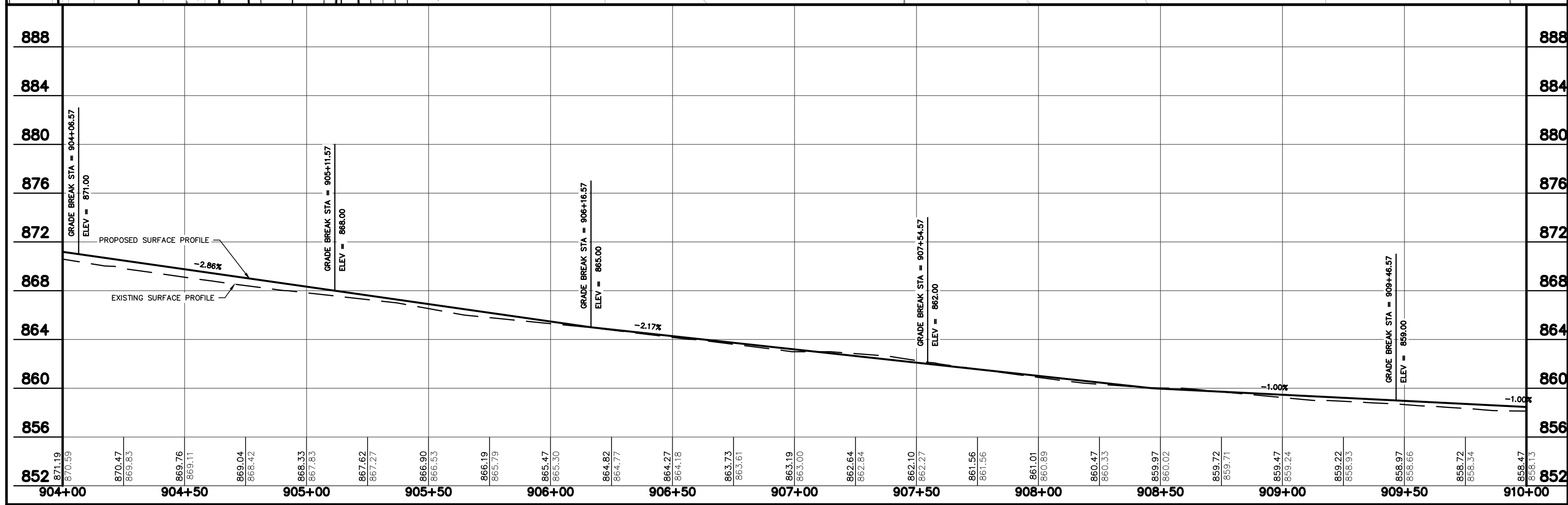
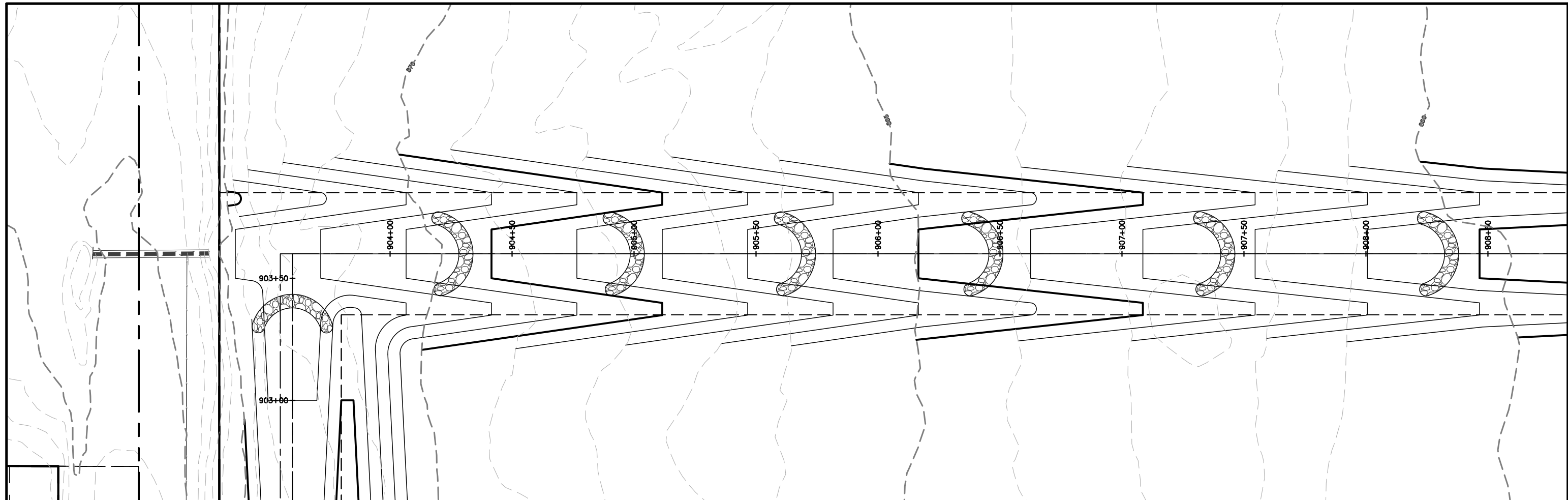


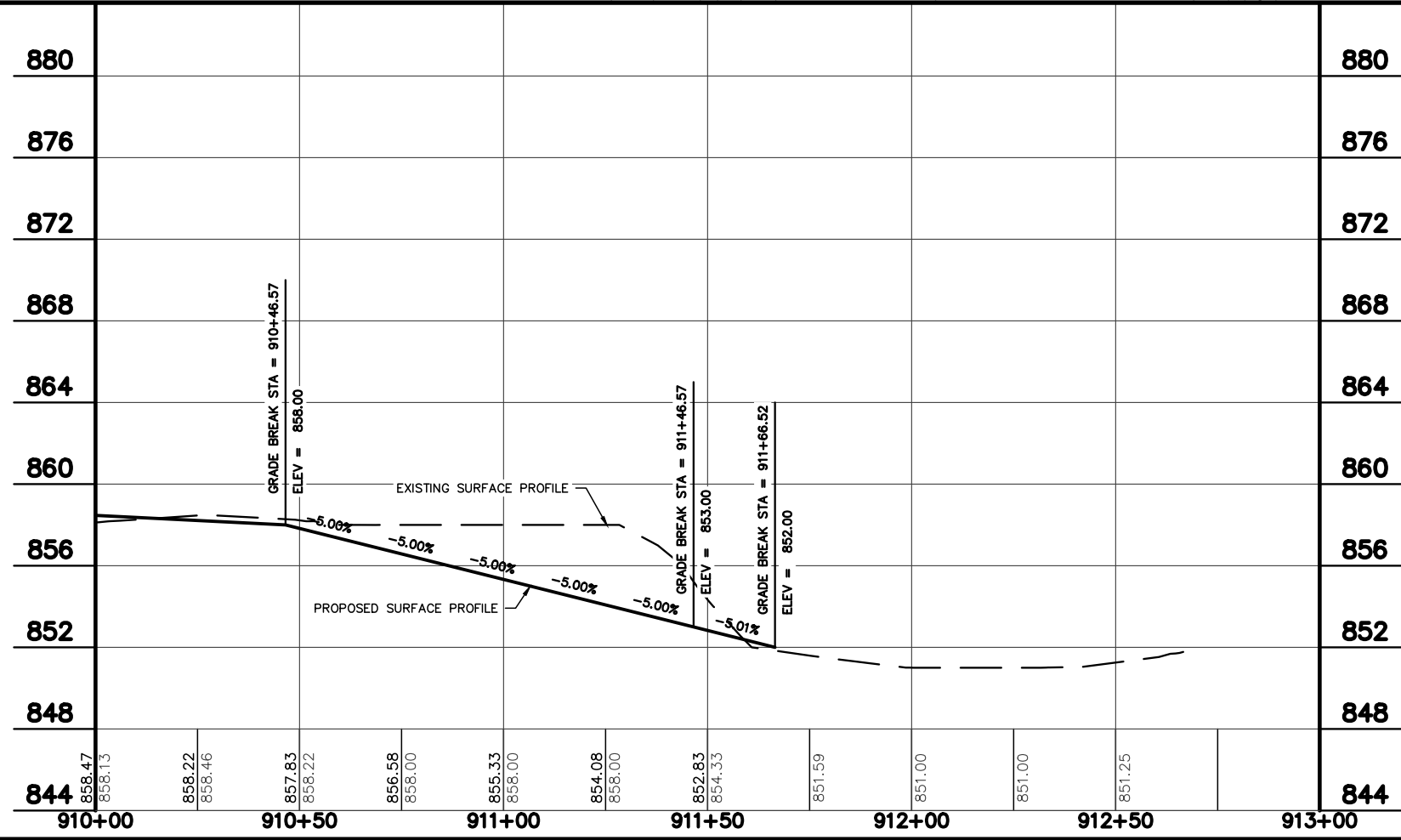
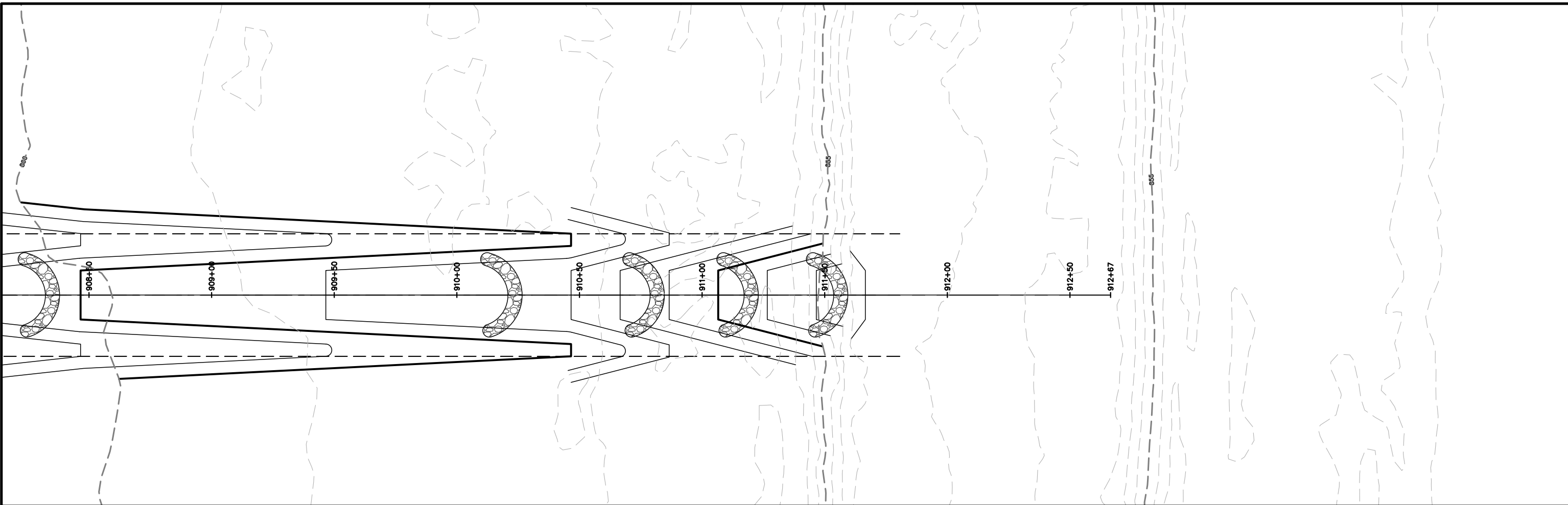


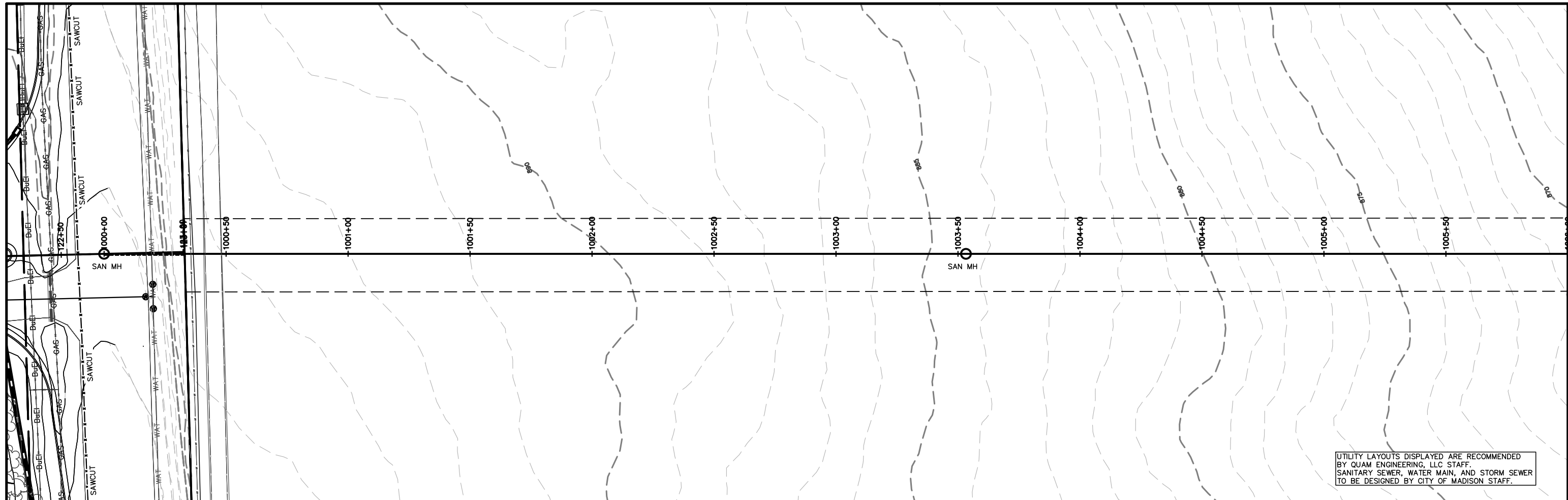
UTILITY LAYOUTS DISPLAYED ARE RECOMMENDED BY QUAM ENGINEERING, LLC STAFF. SANITARY SEWER, WATER MAIN, AND STORM SEWER TO BE DESIGNED BY CITY OF MADISON STAFF.



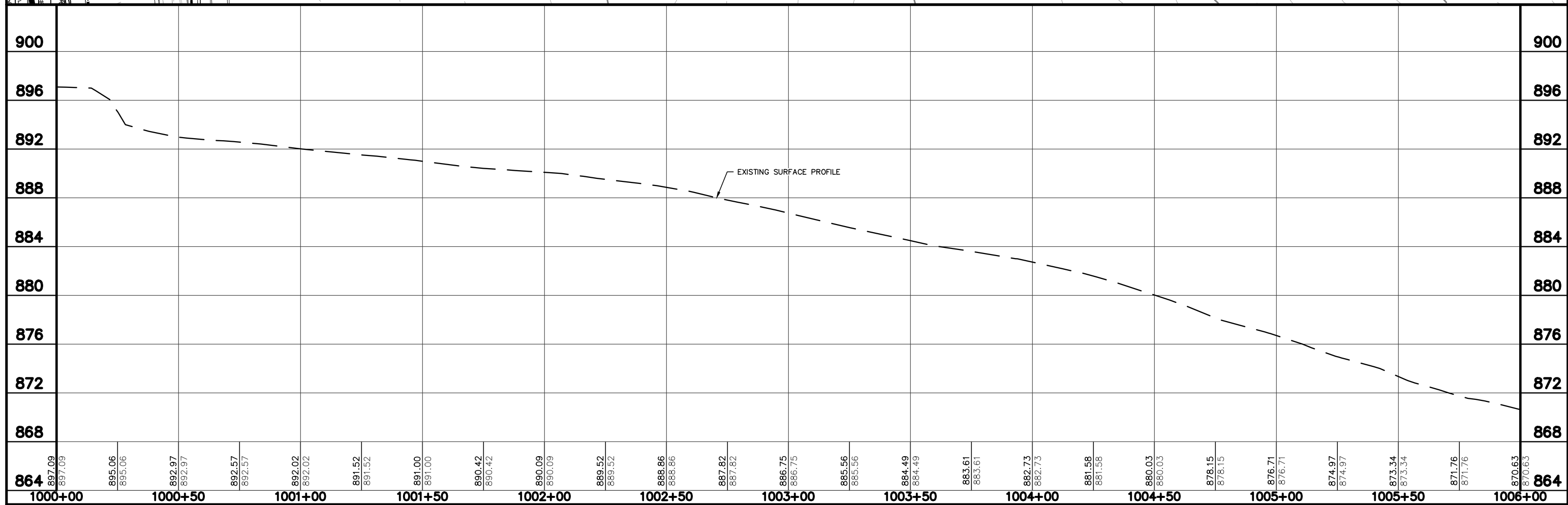


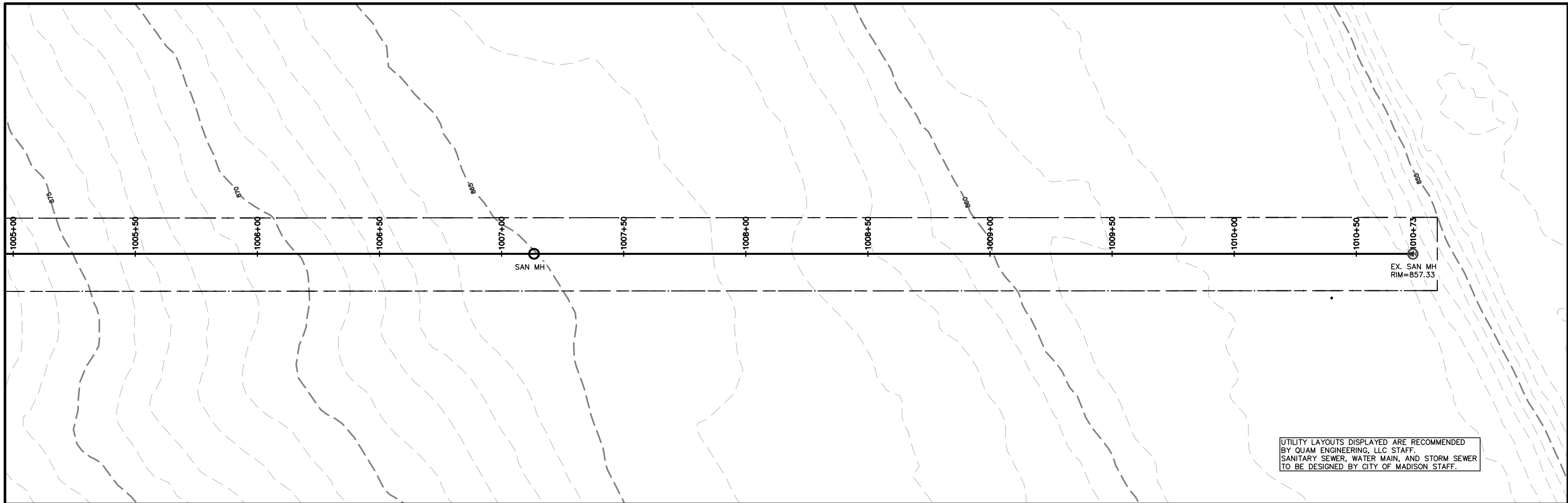






UTILITY LAYOUTS DISPLAYED ARE RECOMMENDED BY QUAM ENGINEERING, LLC STAFF. SANITARY SEWER, WATER MAIN, AND STORM SEWER TO BE DESIGNED BY CITY OF MADISON STAFF.





UTILITY LAYOUTS DISPLAYED ARE RECOMMENDED BY QUAM ENGINEERING, LLC STAFF. SANITARY SEWER, WATER MAIN, AND STORM SEWER TO BE DESIGNED BY CITY OF MADISON STAFF.

