



Summary of Work:  
-Install pavement markings

North ↗

110'

N BALDWIN AVE

ONLY



60'

E WASHINGTON AVE

BIKE

LANE



BIKE

75'

ONLY



S BALDWIN AVE

100'

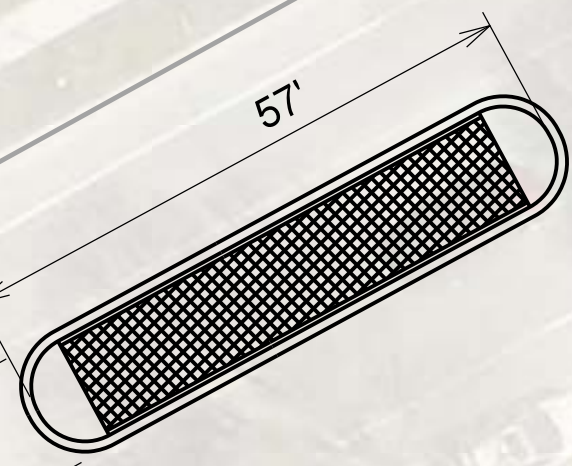
North↑

JANA LN

N THOMPSON DR

DRIVEWAY  
W/ CRASH  
HISTORY

Summary of Work:  
-Install concrete island

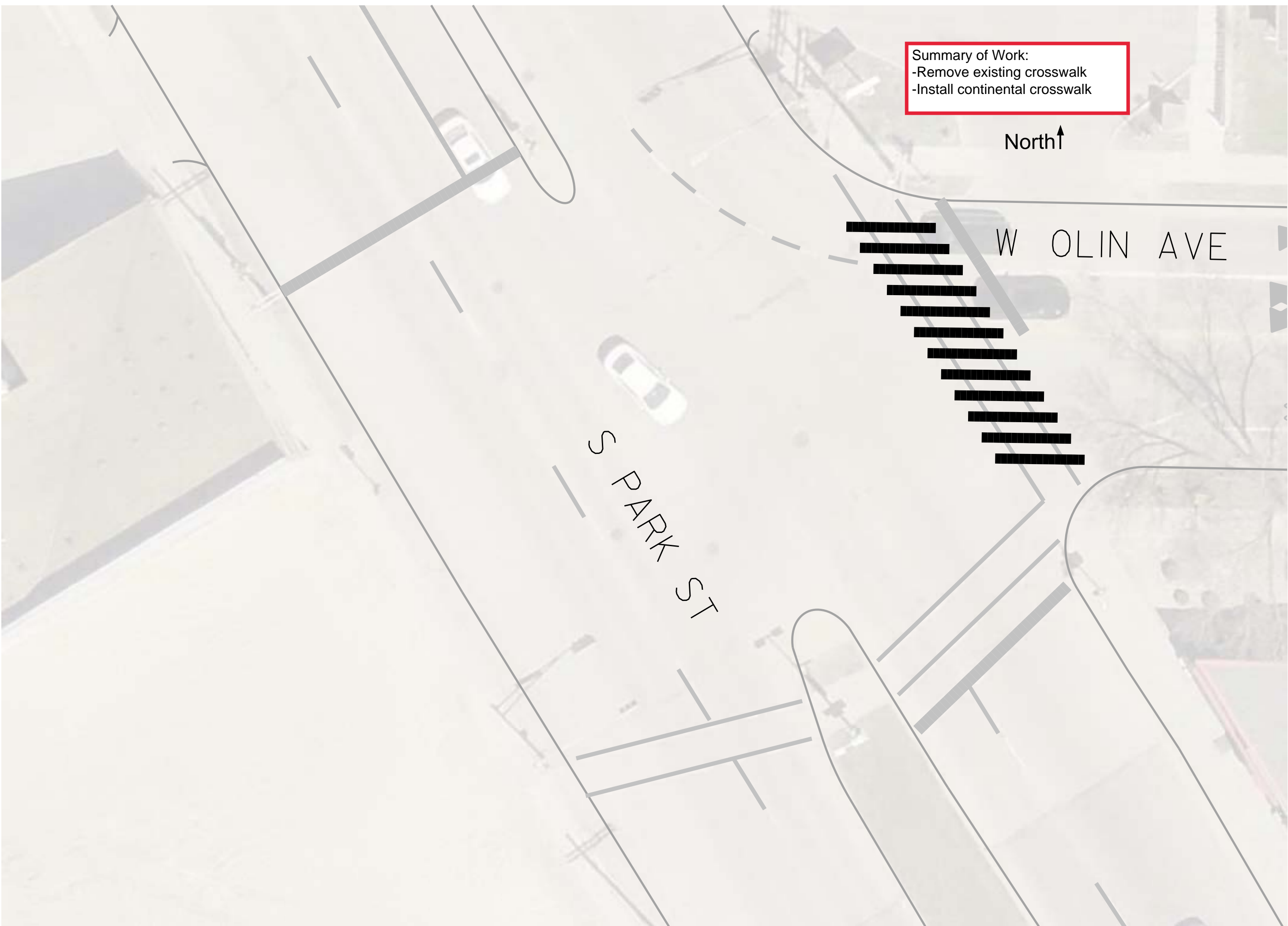


Summary of Work:  
-Remove existing crosswalk  
-Install continental crosswalk

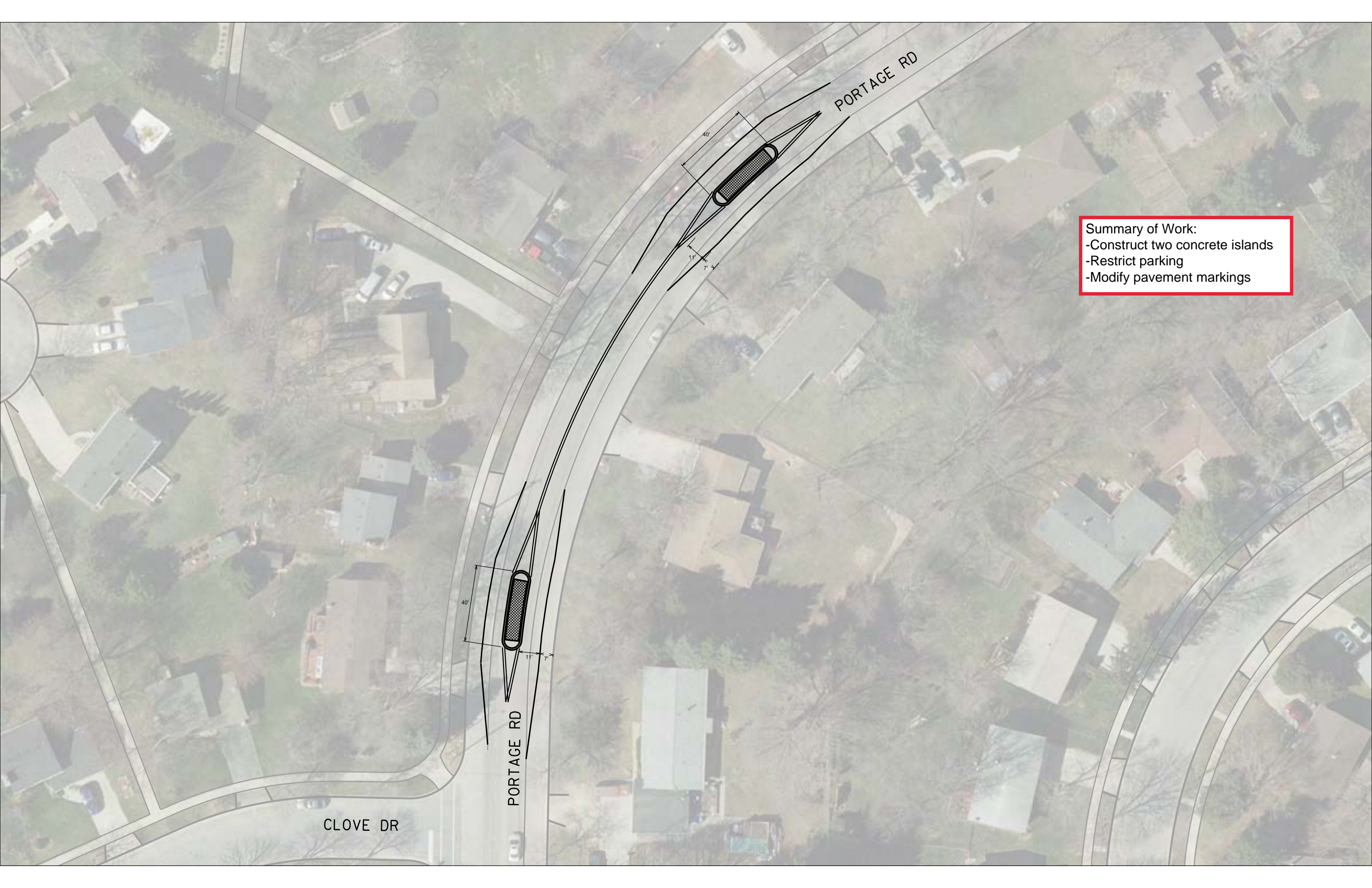
North↑

W OLIN AVE

S PARK ST







Summary of Work:  
-Construct two concrete islands  
-Restrict parking  
-Modify pavement markings

PORTAGE RD

PORTAGE RD

CLOVE DR

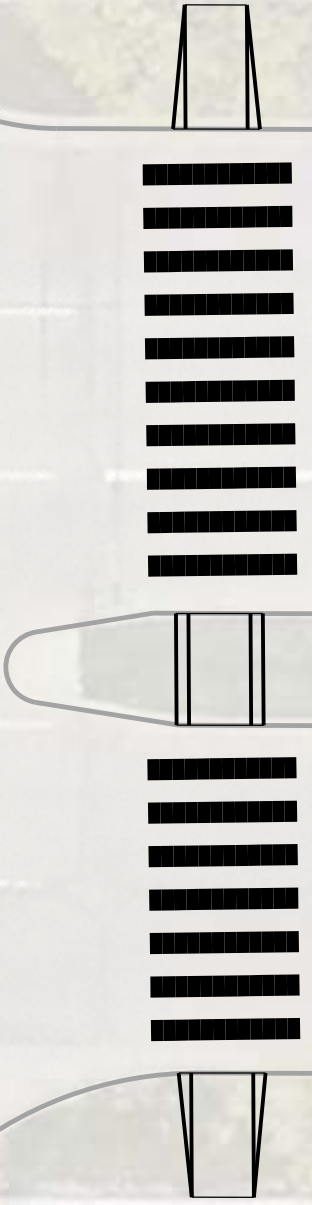
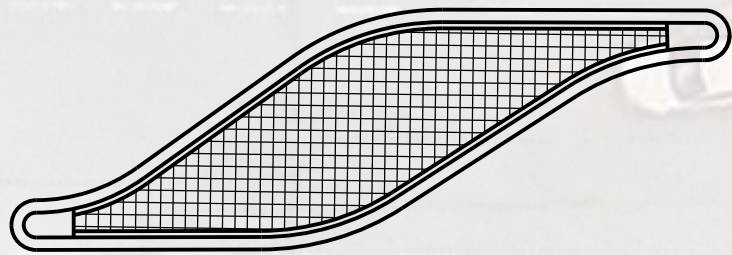


Summary of Work:  
-Install concrete median island  
-Install pedestrian ramps  
-Install continental crosswalk

North ↗

ZEIER RD

E TOWNE WAY



North ↑

- Summary of Work:
- Remove existing crosswalk
  - Install continental crosswalk
  - Install RRFB yield lines

REMOVE EXISTING CROSSWALK  
INSTALL 12' WIDE CONTINENTAL CROSSWALK

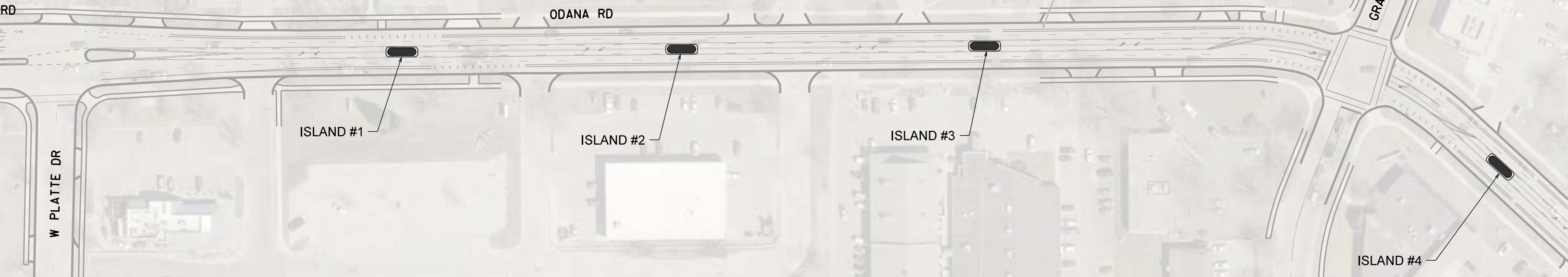
HAYWOOD DR

S PARK ST

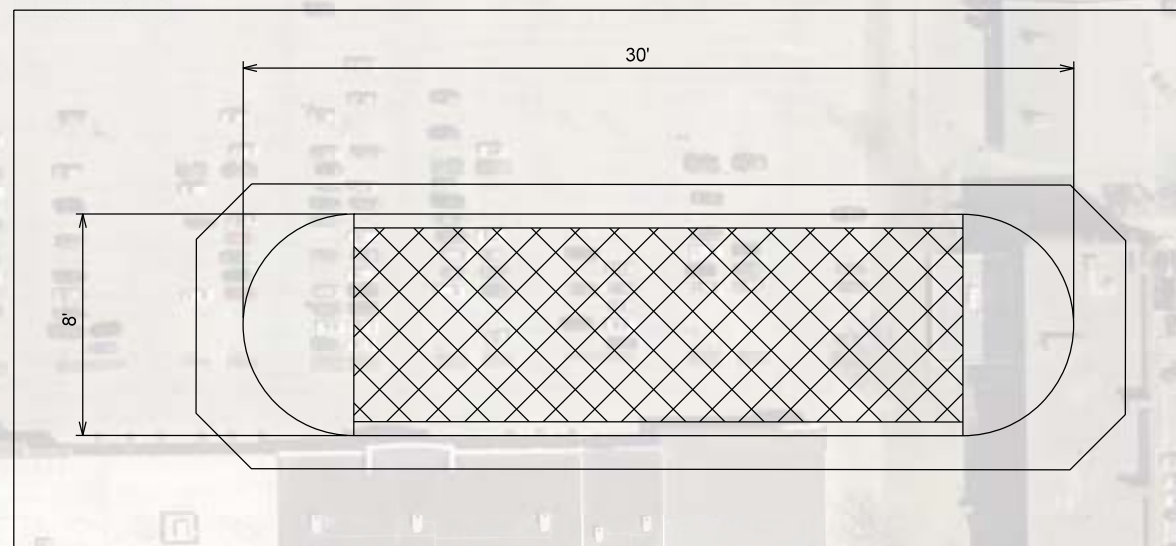


North↑

Summary of Work:  
-Construct concrete islands



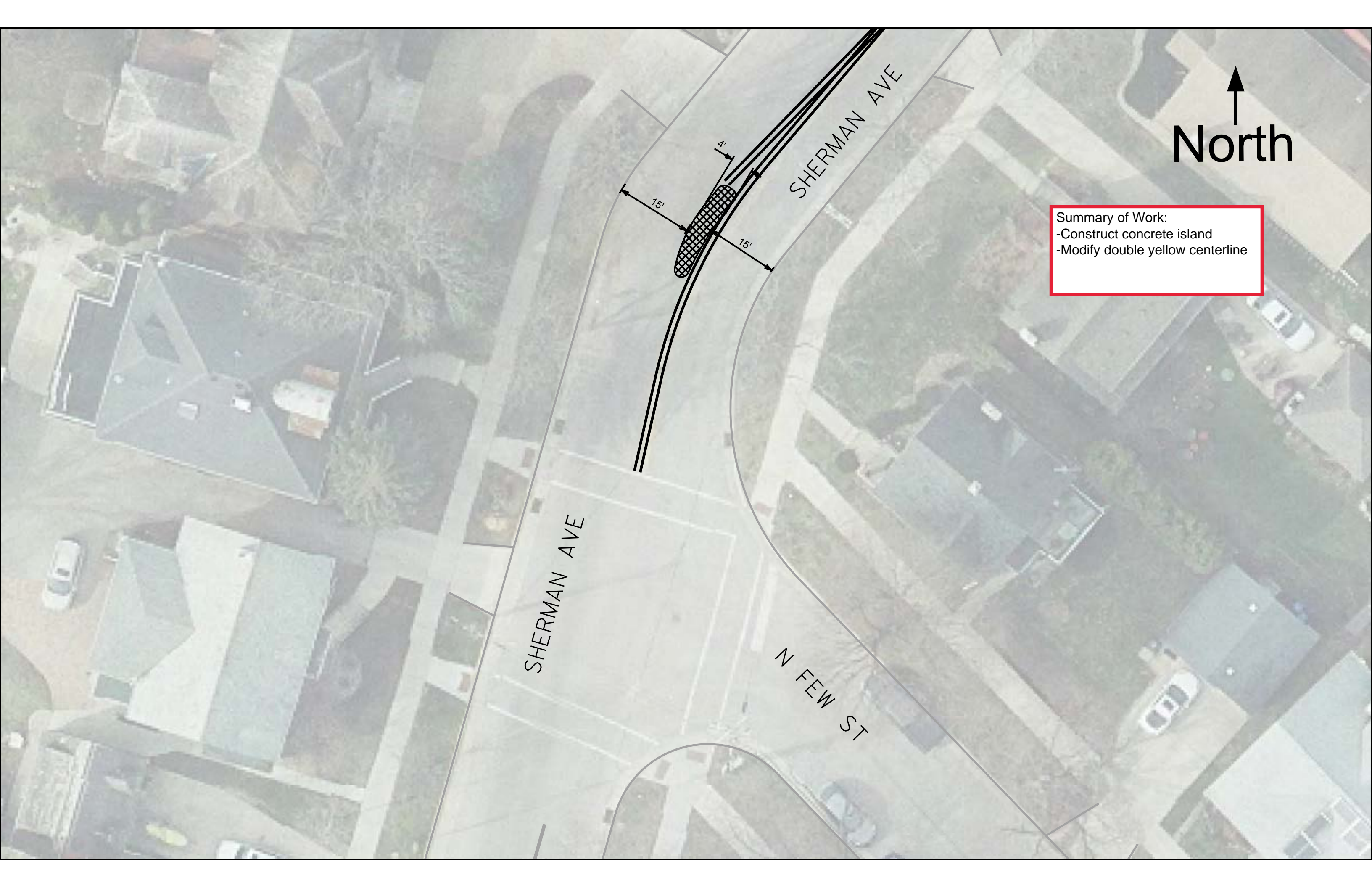
ISLAND DETAIL





North

Summary of Work:  
-Construct concrete island  
-Modify double yellow centerline





↑  
North

Summary of Work:  
-Construct concrete island

SHERMAN AVE

MARSTON AVE

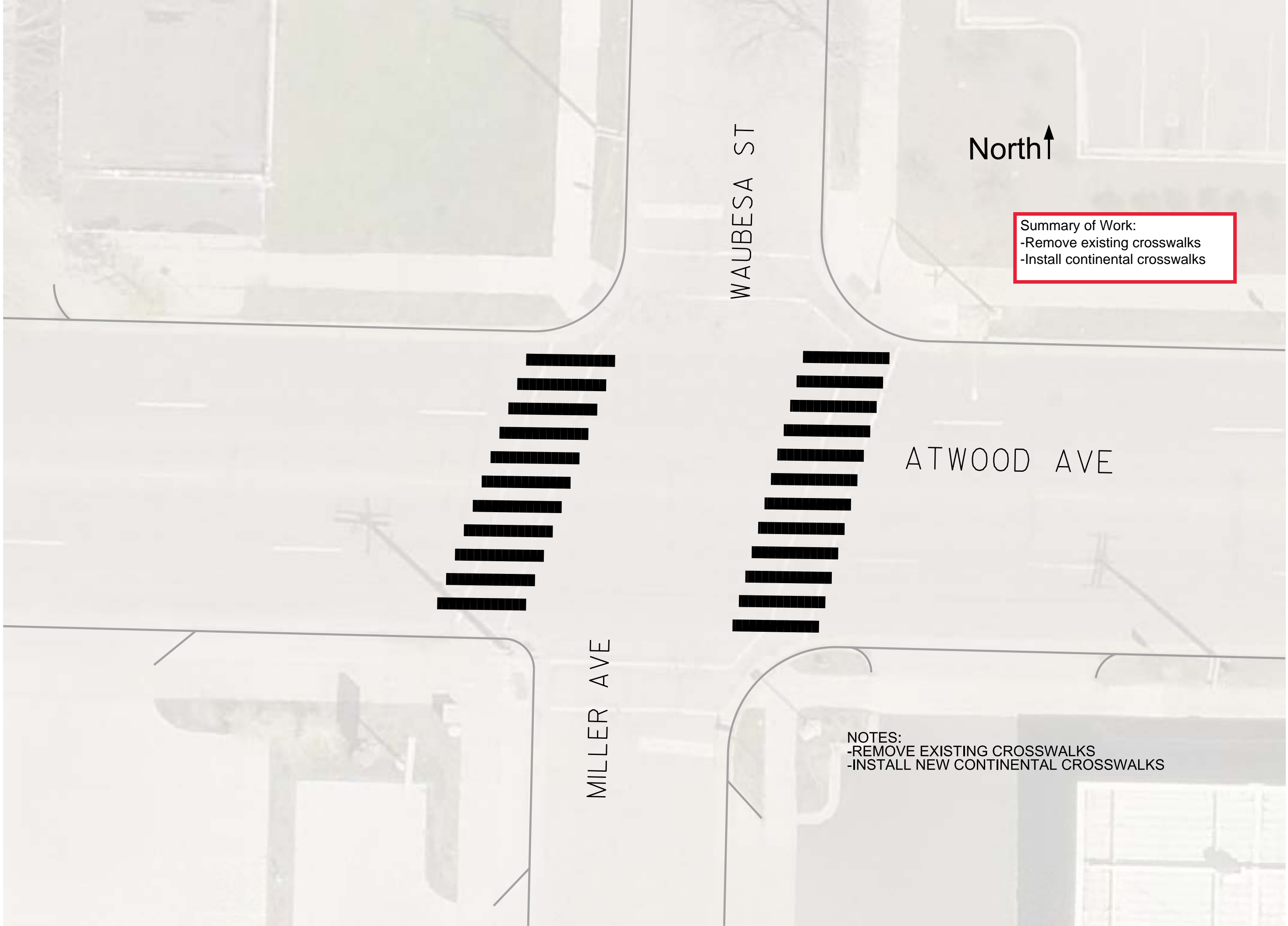
23'

4'

27'

13'





WAUBESA ST

North↑

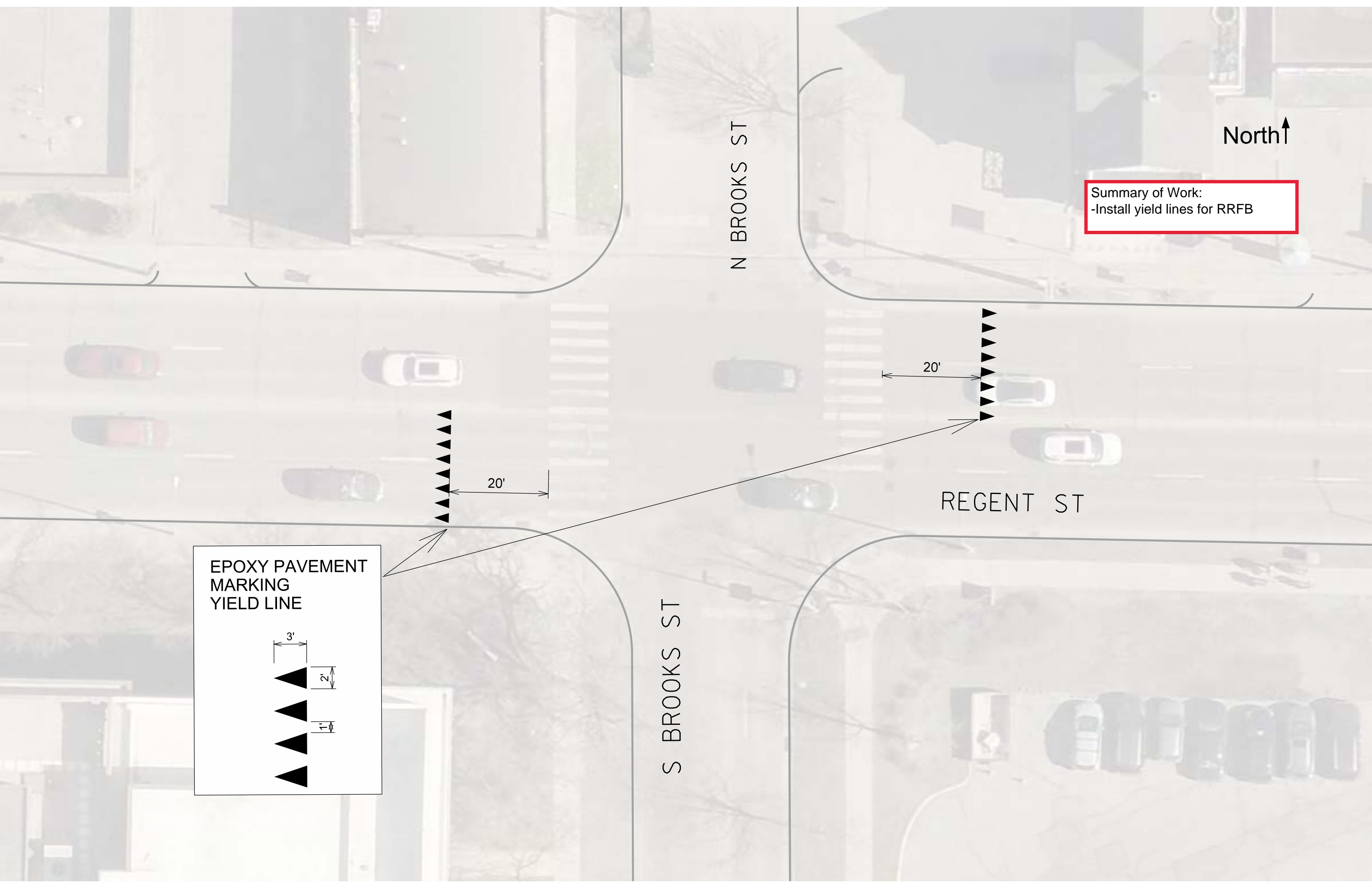
Summary of Work:  
-Remove existing crosswalks  
-Install continental crosswalks

ATWOOD AVE

MILLER AVE

NOTES:  
-REMOVE EXISTING CROSSWALKS  
-INSTALL NEW CONTINENTAL CROSSWALKS





N BROOKS ST

North↑

Summary of Work:  
-Install yield lines for RRFB

20'

20'

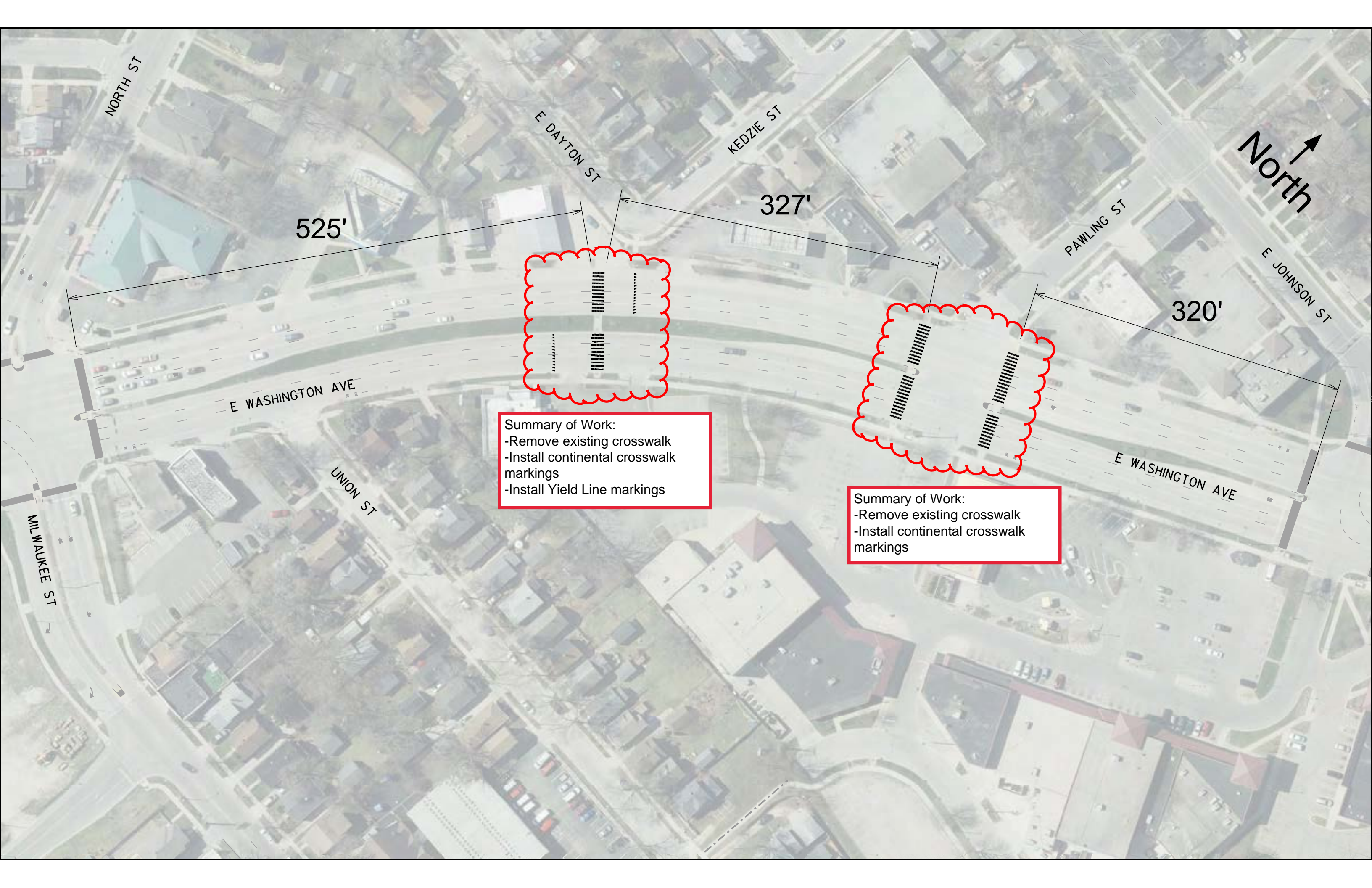
REGENT ST

S BROOKS ST

EPOXY PAVEMENT  
MARKING  
YIELD LINE

3'  
2'  
1'





525'

327'

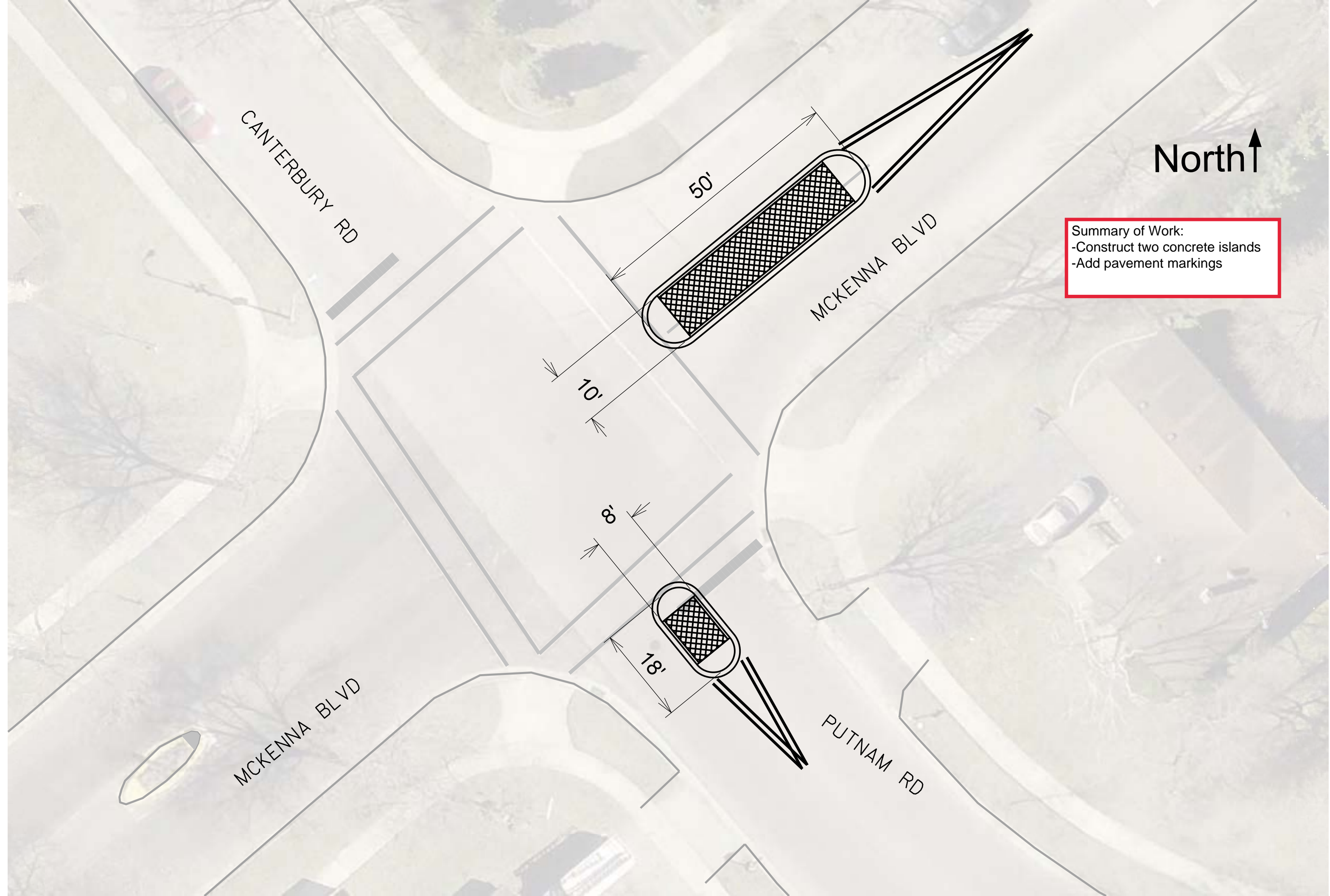
320'

North

Summary of Work:  
-Remove existing crosswalk  
-Install continental crosswalk markings  
-Install Yield Line markings

Summary of Work:  
-Remove existing crosswalk  
-Install continental crosswalk markings





CANTERBURY RD

50'

10'

8'

18'

MCKENNA BLVD

MCKENNA BLVD

PUTNAM RD

North↑

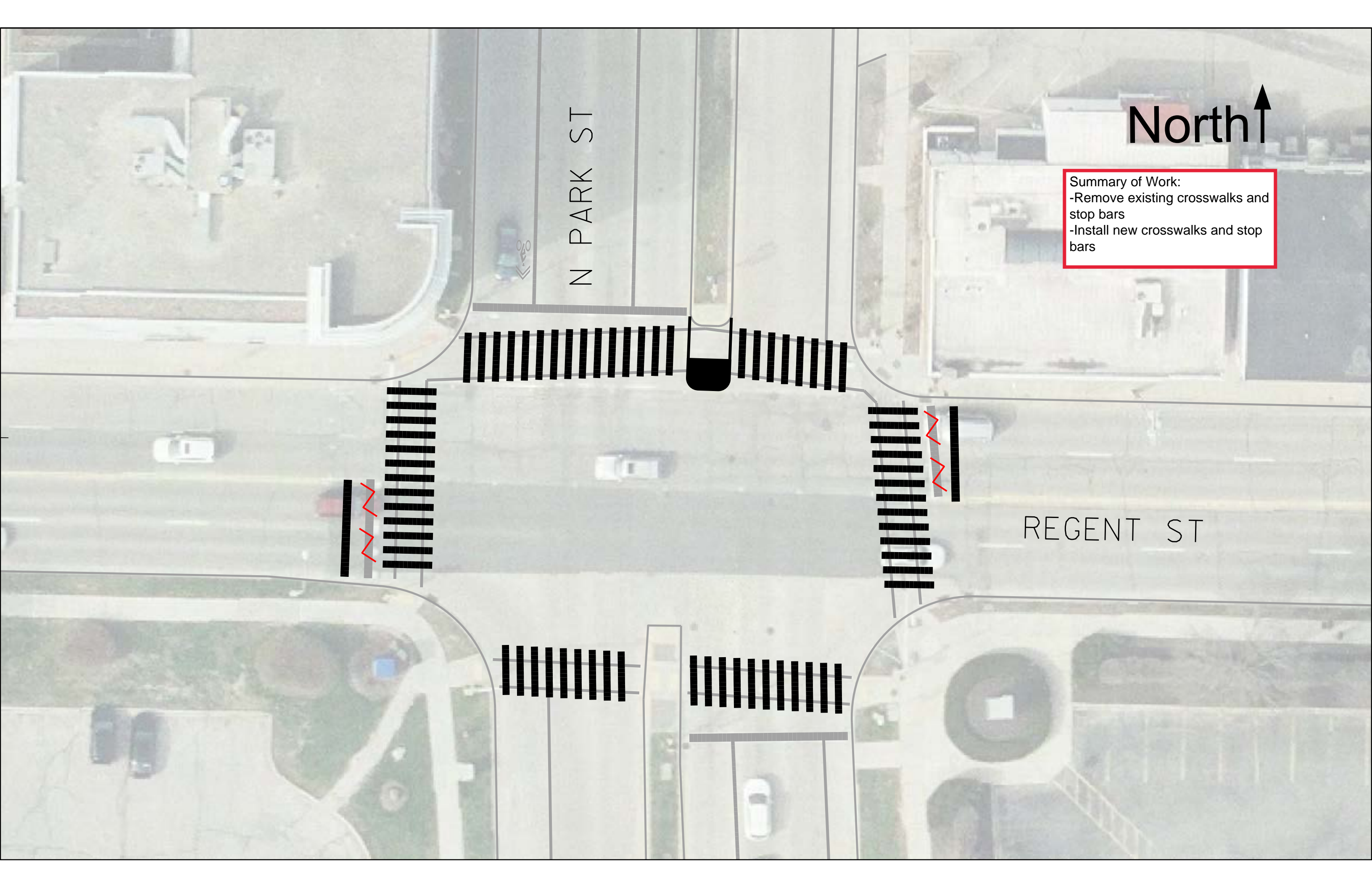
Summary of Work:  
-Construct two concrete islands  
-Add pavement markings

North↑

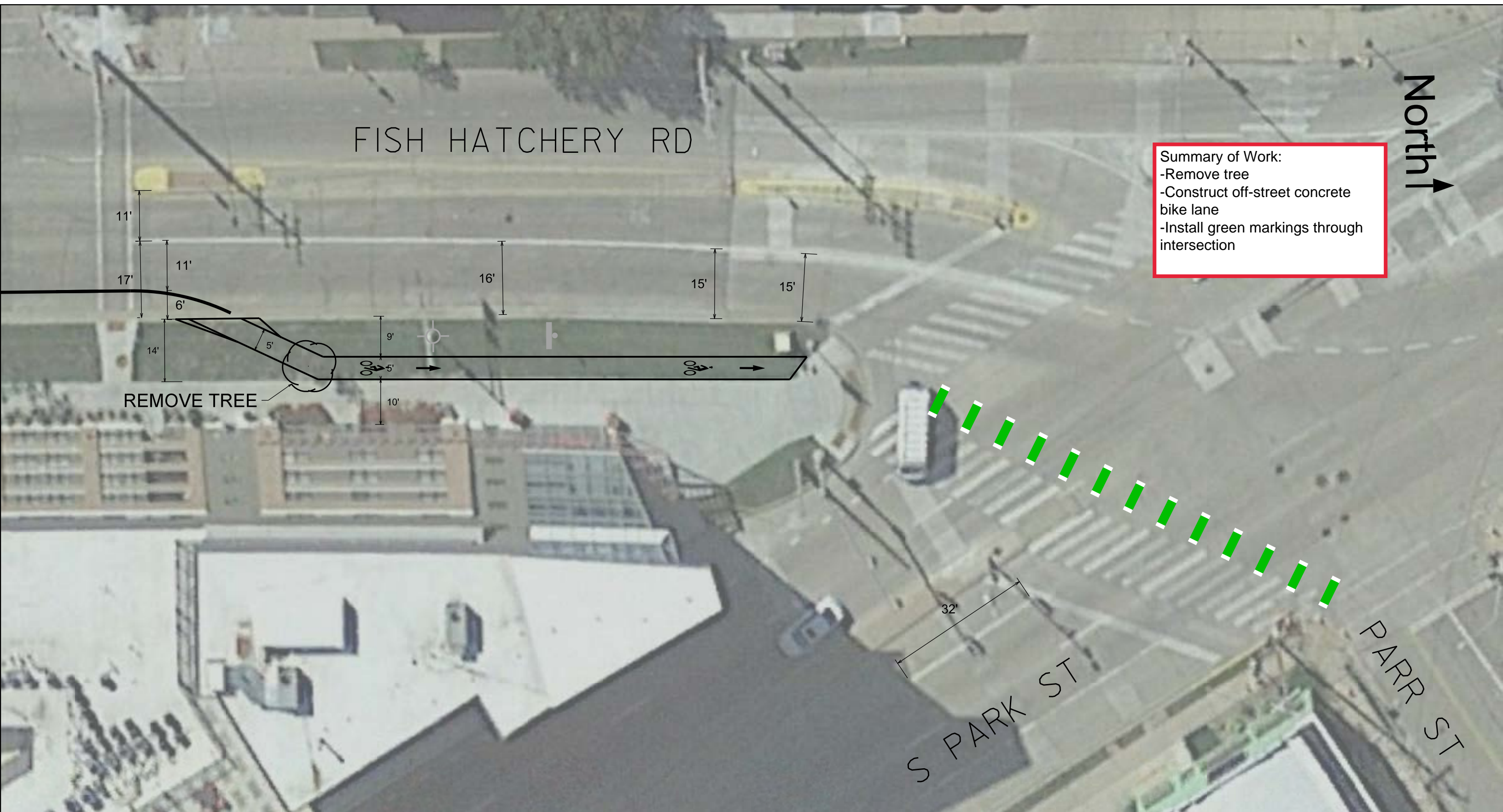
Summary of Work:  
-Remove existing crosswalks and  
stop bars  
-Install new crosswalks and stop  
bars

N PARK ST

REGENT ST







FISH HATCHERY RD

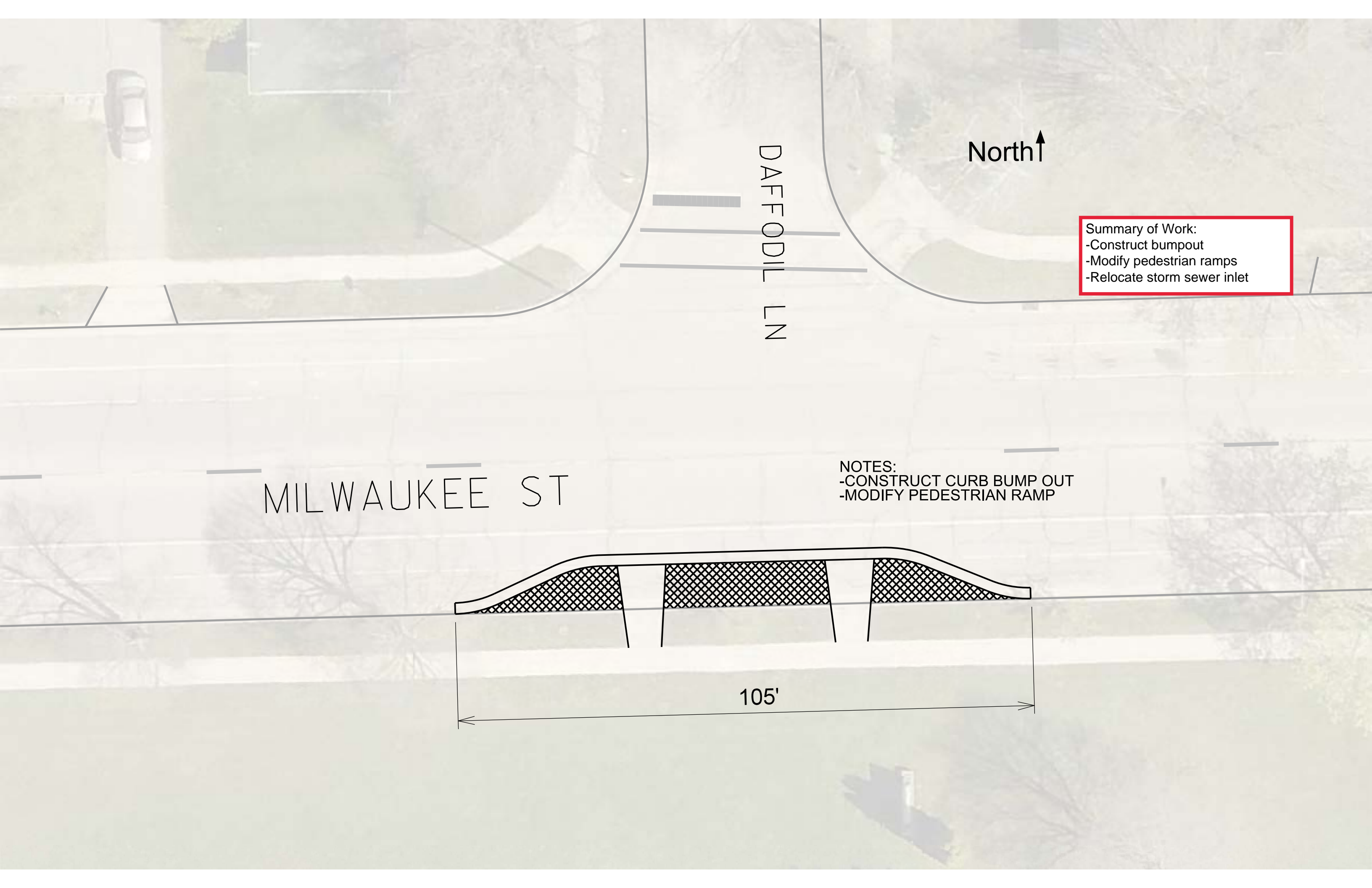
Summary of Work:  
-Remove tree  
-Construct off-street concrete bike lane  
-Install green markings through intersection

North

REMOVE TREE

S PARK ST

PARR ST



Summary of Work:  
-Construct bumpout  
-Modify pedestrian ramps  
-Relocate storm sewer inlet

NOTES:  
-CONSTRUCT CURB BUMP OUT  
-MODIFY PEDESTRIAN RAMP

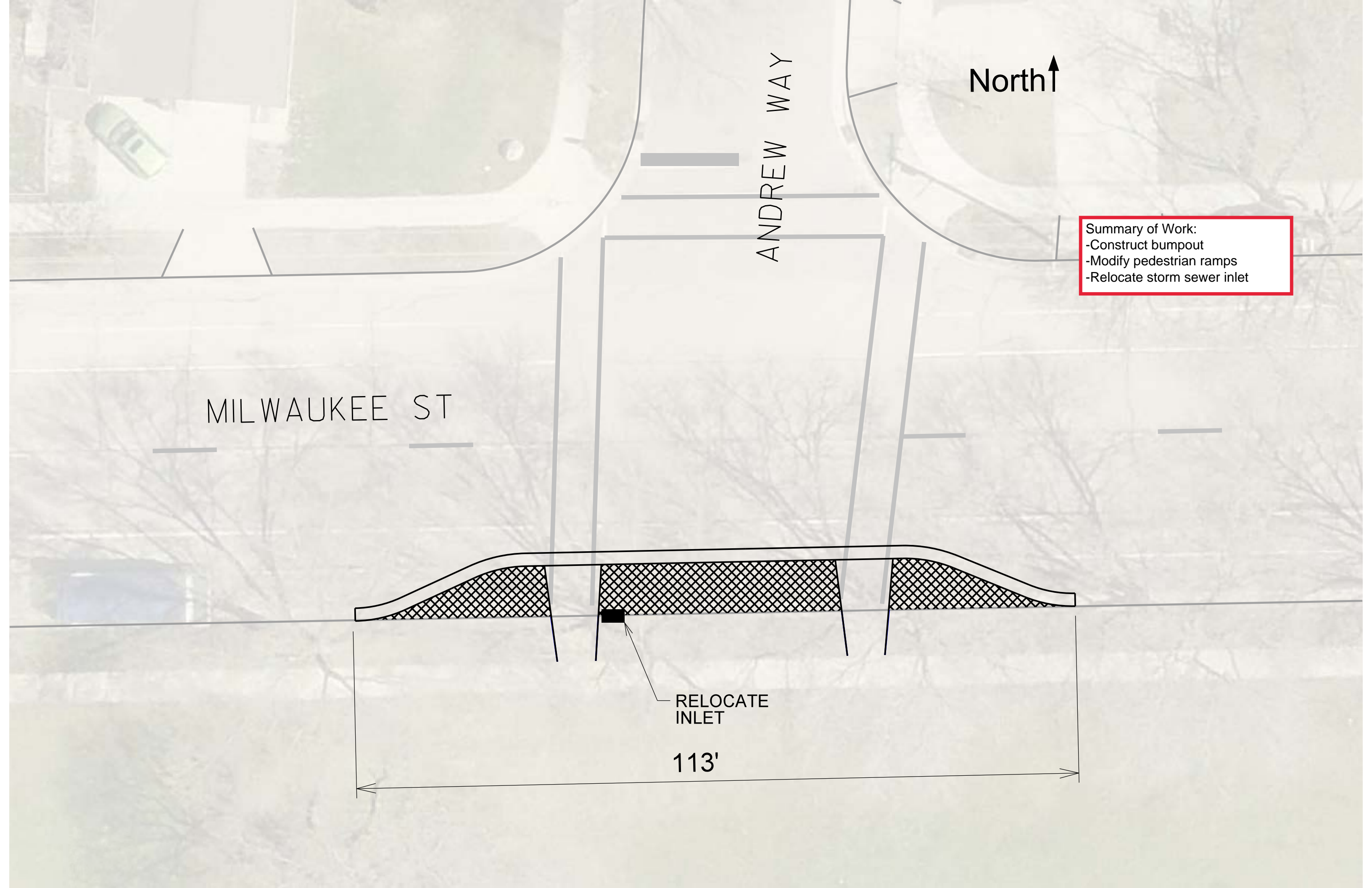
MILWAUKEE ST

DAFFODIL LN

North↑

105'





North↑

ANDREW WAY

MILWAUKEE ST

Summary of Work:  
-Construct bumpout  
-Modify pedestrian ramps  
-Relocate storm sewer inlet

RELOCATE  
INLET

113'

North↑

Summary of Work:  
-Remove existing crosswalks  
-Install new crosswalks

NORTHPORT DR

N SHERMAN AVE

40'



North↑

KWIK TRIP

Summary of Work:  
-Construct concrete island


34'

11'

10'

11'

SCHROEDER RD



North↑

Summary of Work:  
-Construct concrete island

SCHOOL  
DRIVEWAY

34'

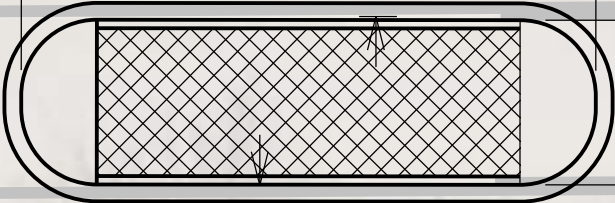
11'

10'

SCHROEDER RD

11'

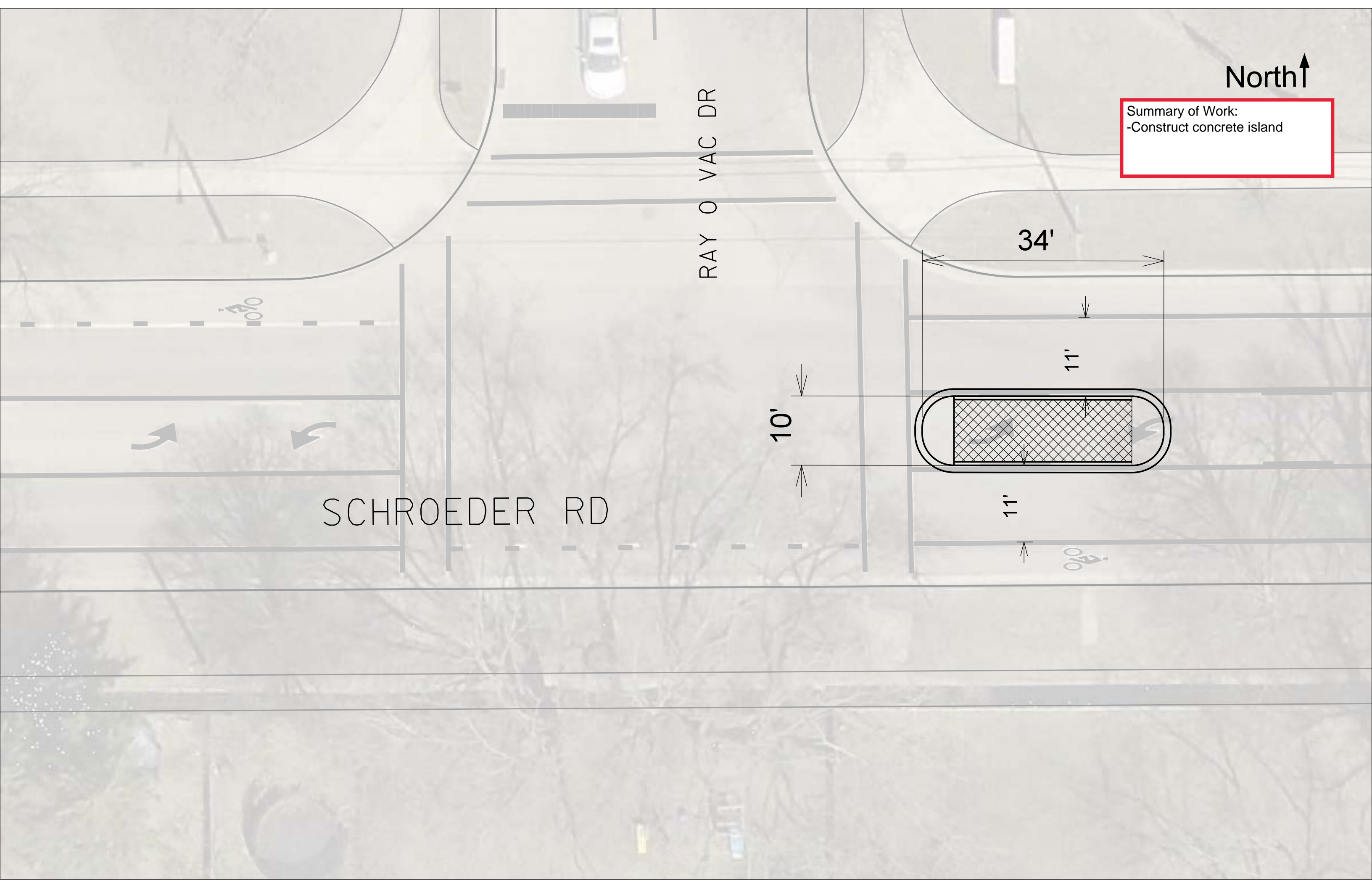
LAURIE DR





North↑

Summary of Work:  
-Construct concrete island



RAY O VAC DR

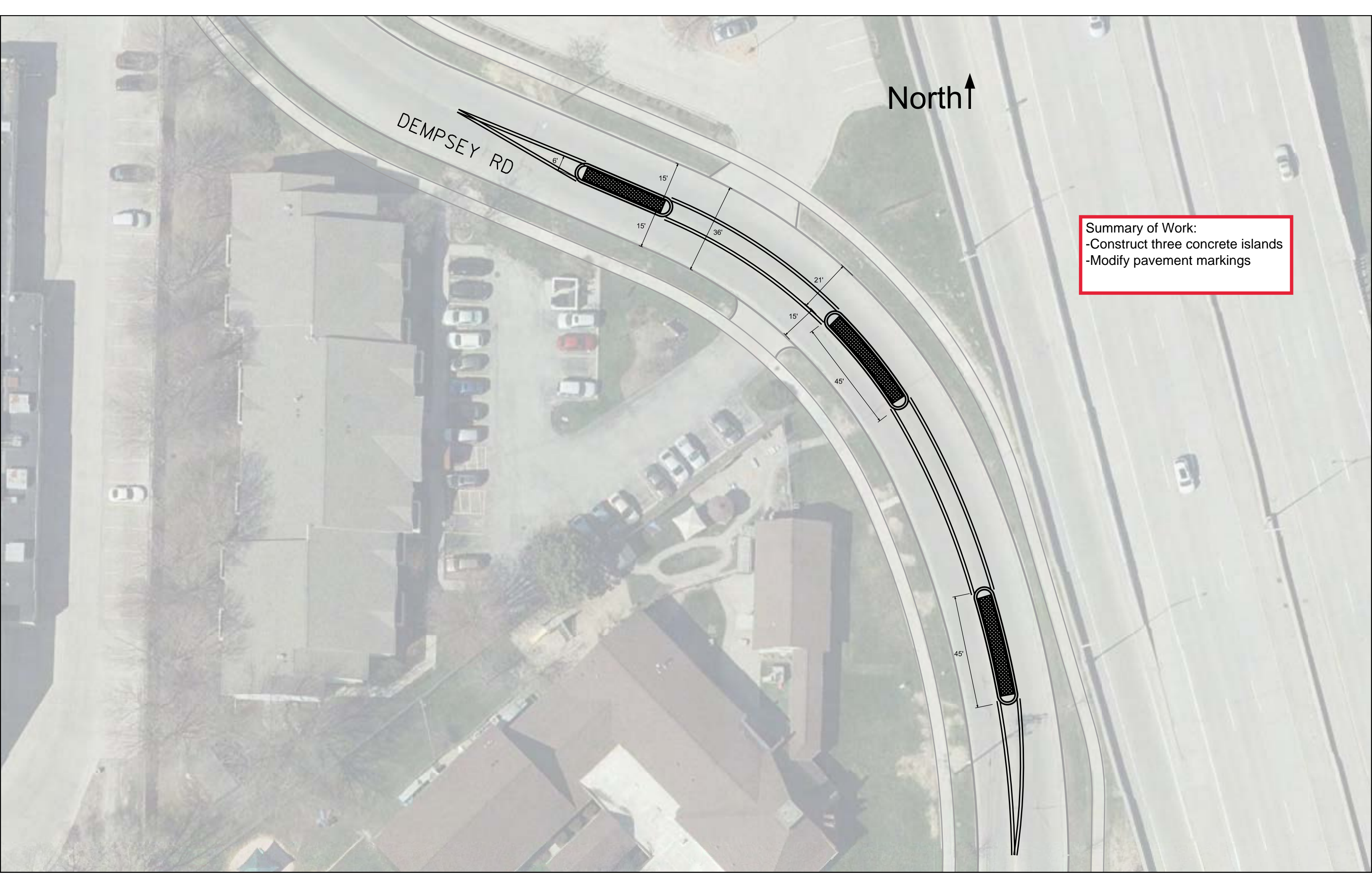
SCHROEDER RD

34'

11'

10'

11'



DEMPSEY RD

North↑

Summary of Work:  
-Construct three concrete islands  
-Modify pavement markings

6'

15'

15'

36'

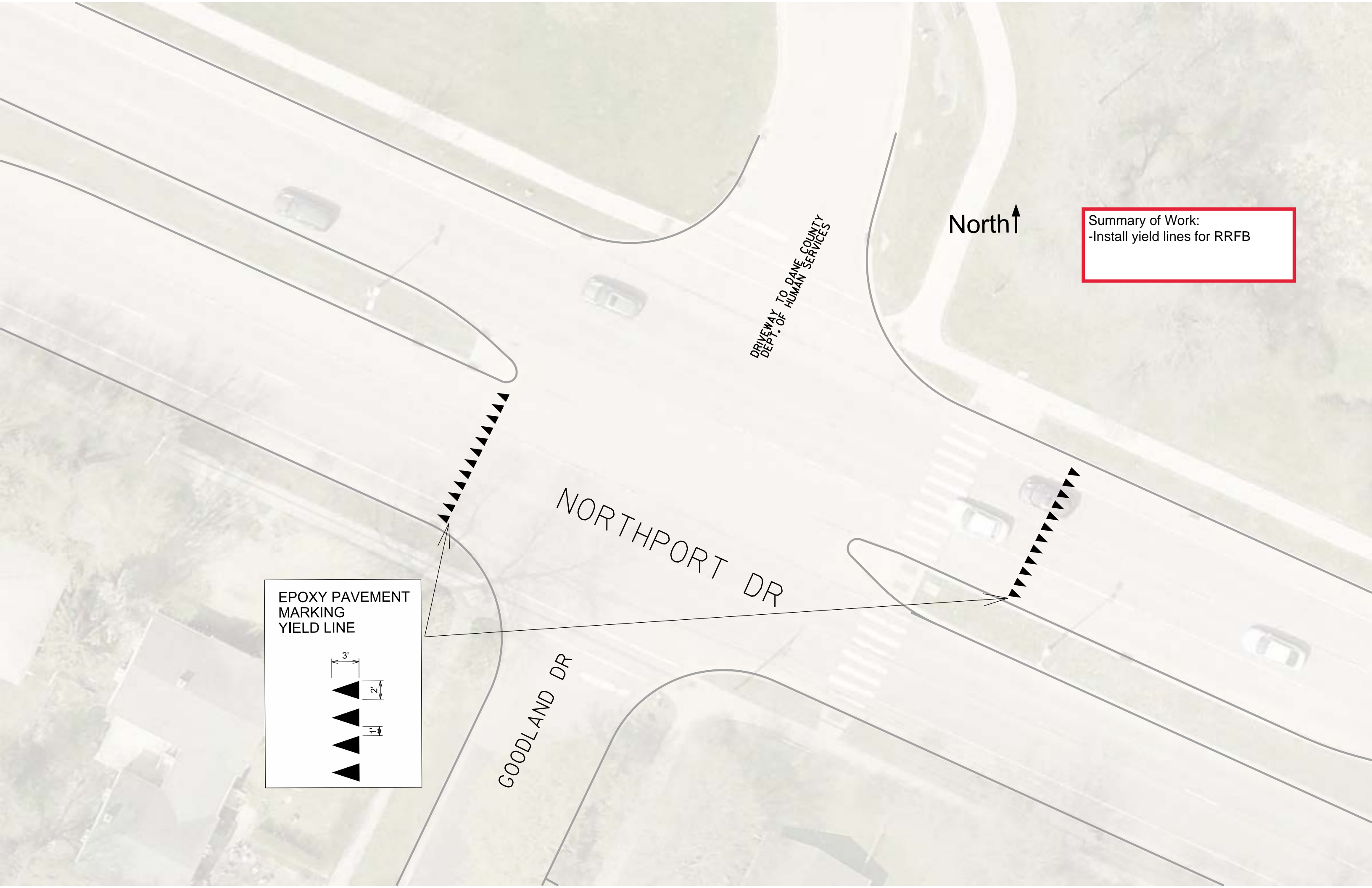
21'

15'

45'

45'





DRIVEWAY TO DANE COUNTY  
DEPT. OF HUMAN SERVICES

North↑

Summary of Work:  
-Install yield lines for RRFB

NORTHPORT DR

GOODLAND DR

EPOXY PAVEMENT  
MARKING  
YIELD LINE

3'

2'

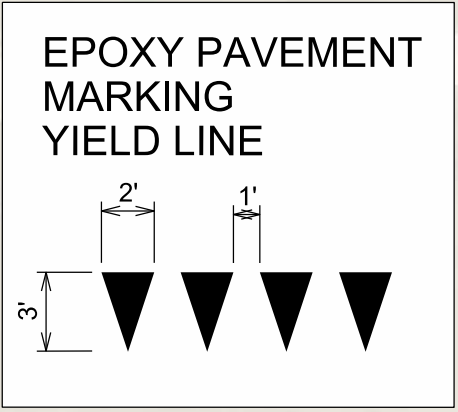
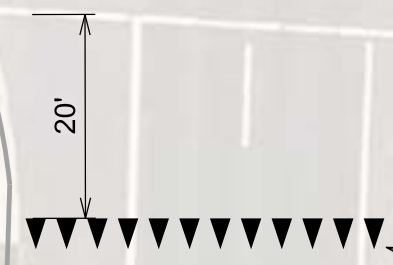
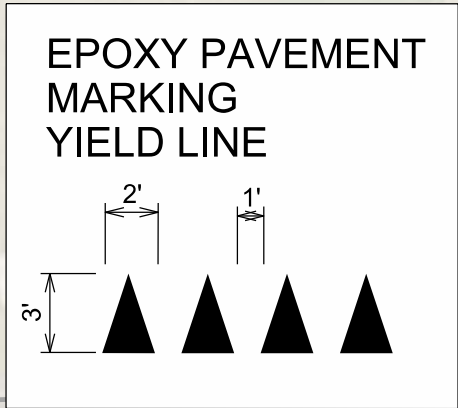
1'

North↑

Summary of Work:  
-Install yield lines for RRFB

S SPRECHER RD

DOMINION DR

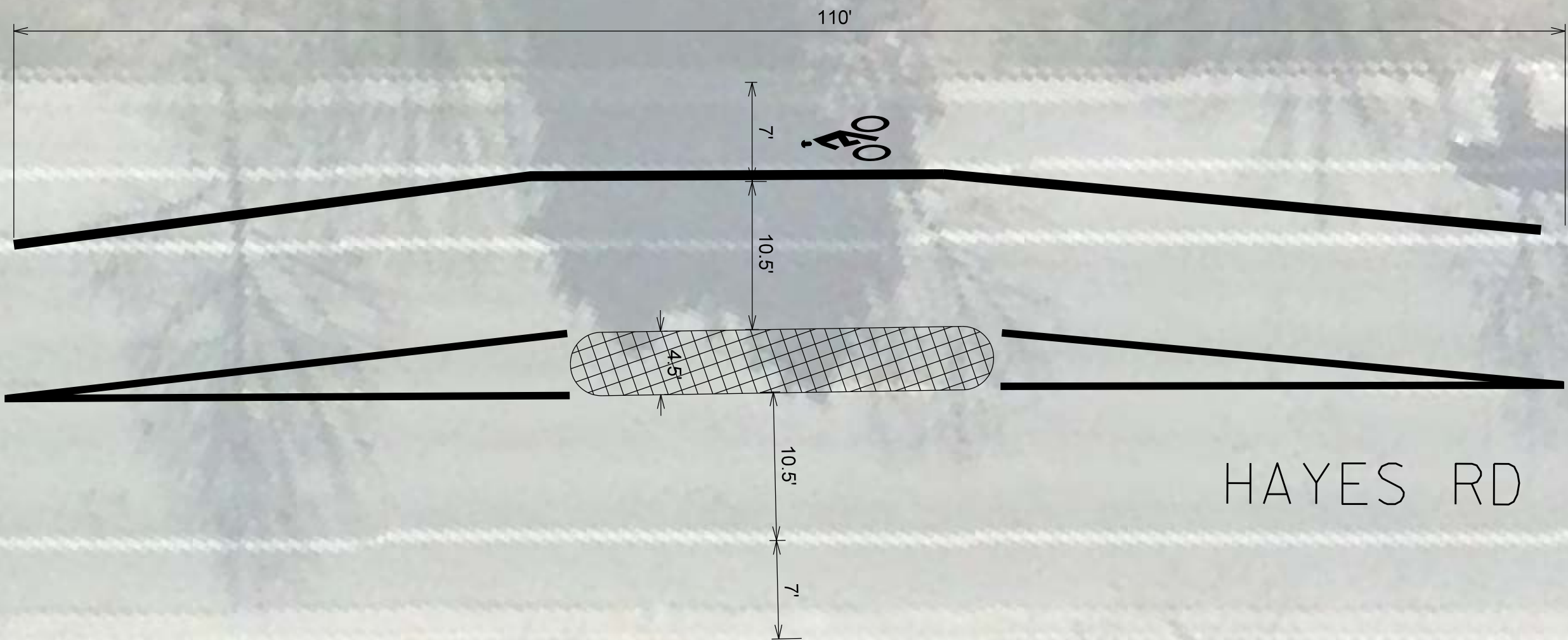








Typical Hayes Road Concrete Island Layout





KENNEDY RD



Summary of Work:  
-Remove existing crosswalk  
-Install continental crosswalk

NORTHBRIDGE TER



North↑

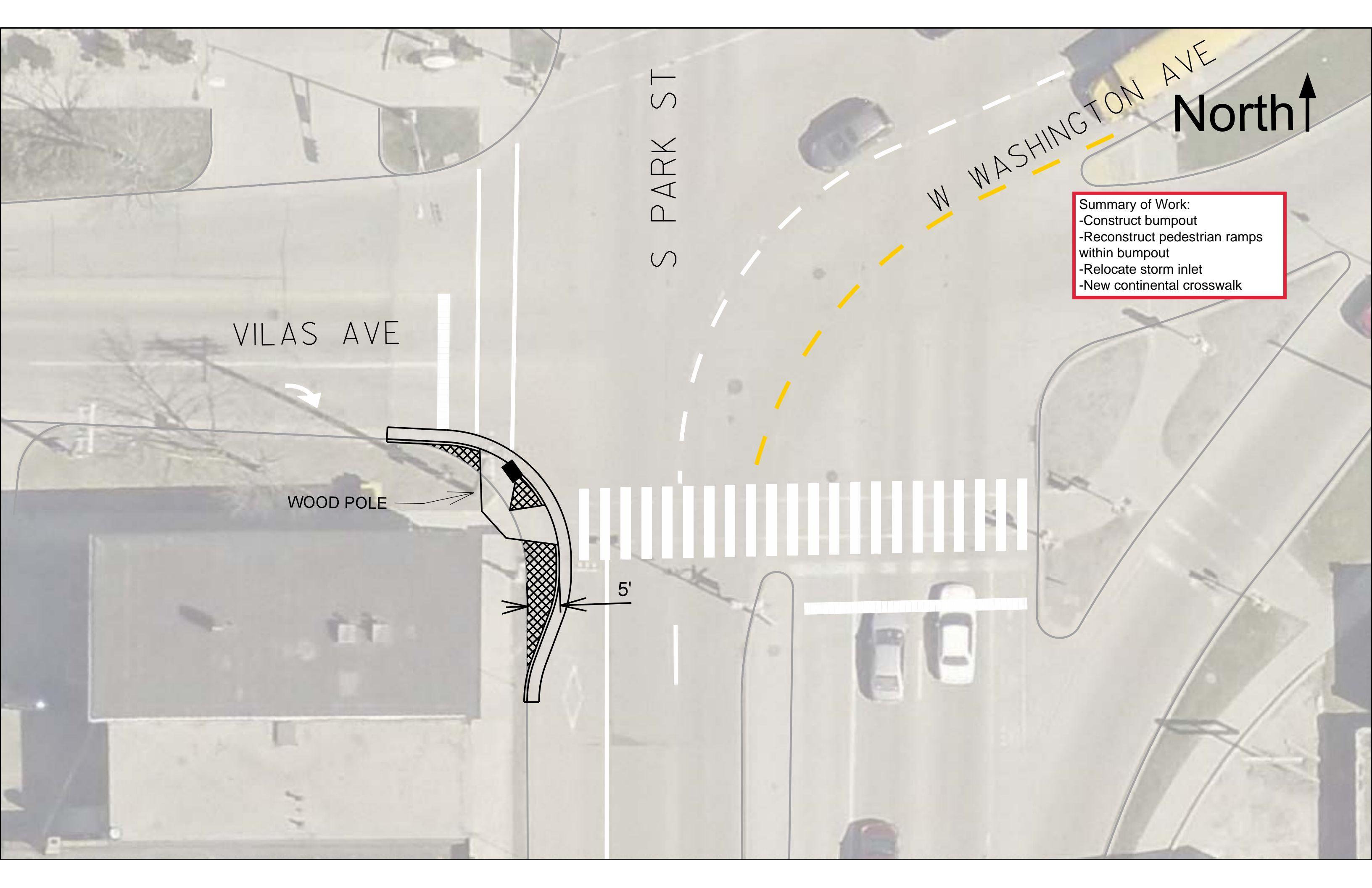
W LAKESIDE ST

S PARK ST

Summary of Work:  
-Remove existing crosswalks  
-Install continental crosswalks







S PARK ST

VILAS AVE

W WASHINGTON AVE

North ↑

- Summary of Work:
  - Construct bumpout
  - Reconstruct pedestrian ramps within bumpout
  - Relocate storm inlet
  - New continental crosswalk

WOOD POLE

5'



WALNUT GROVE PARK

DETAIL SHOWN  
ON FOLLOWING  
SHEET

SPEED  
HUMP

N WESTFIELD RD

SPEED  
HUMP

UPGRADE  
CROSSWALK  
MARKINGS

SPEED  
HUMP

UPGRADE  
CROSSWALK  
MARKINGS

UPGRADE  
CROSSWALK  
MARKINGS

N WESTFIELD RD

SOUTHWICK CIR

COLONY DR

GREENHAVEN CIR

FARMINGTON WY

FARMINGTON WY

North  
↓

Summary of Work:  
-Upgrade crosswalks  
-Install two concrete islands  
-Install three speed humps  
-Modify bike lane markings and  
centerline markings at concrete  
islands

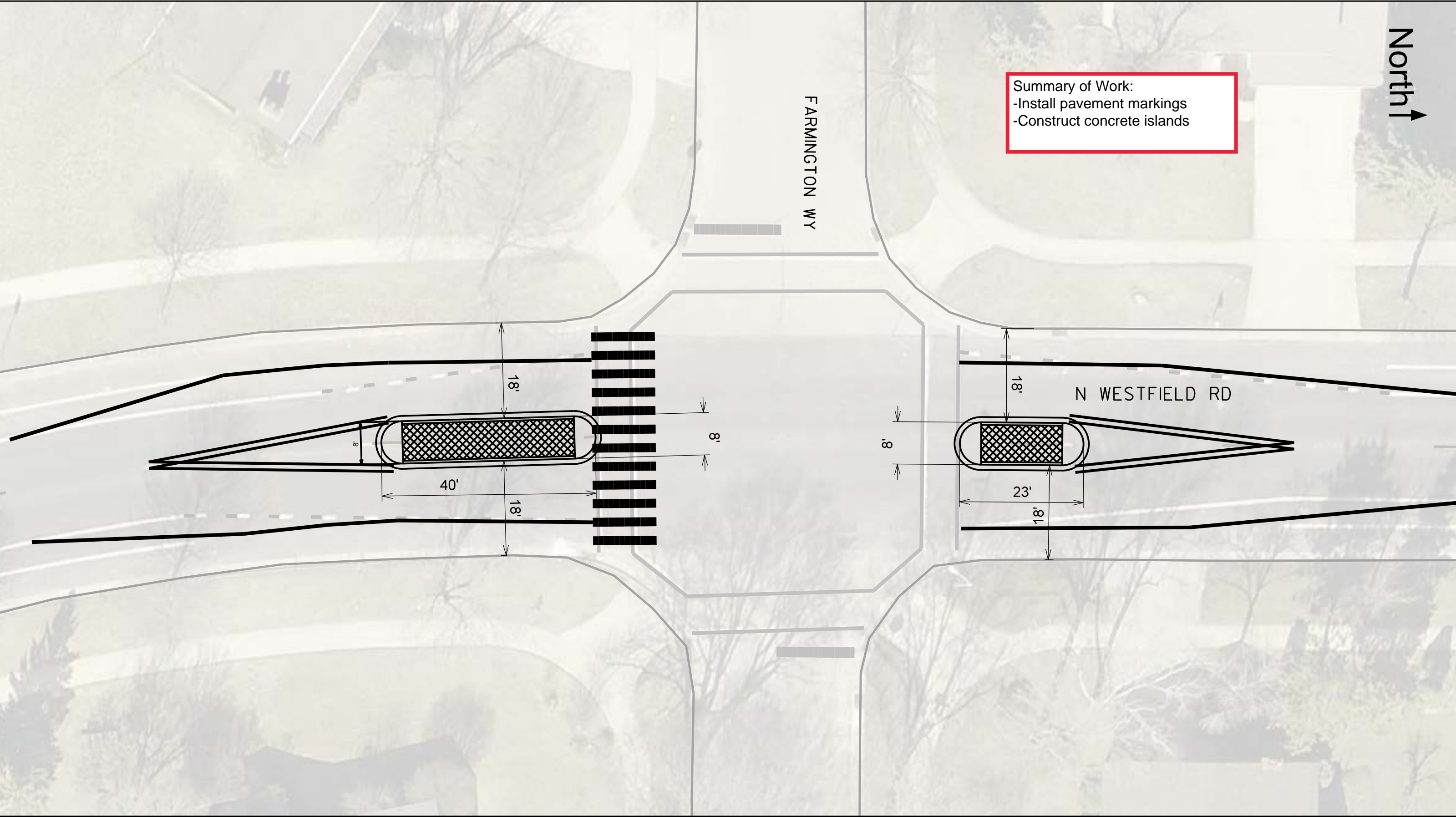


North ↑

Summary of Work:  
-Install pavement markings  
-Construct concrete islands

FARMINGTON WY

N WESTFIELD RD



North↑

Summary of Work:  
-Construct curb bump out


MILO LN

MILWAUKEE ST

65'


6'

12'





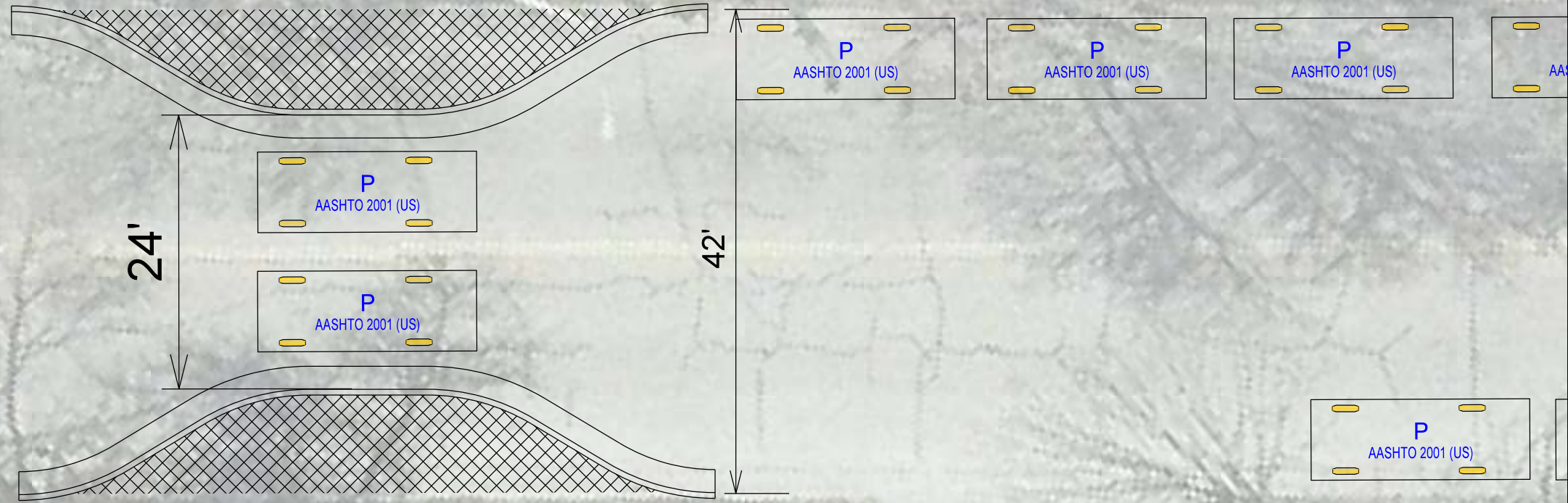
Summary of Work:  
-Construct four bumpouts





3985

3859

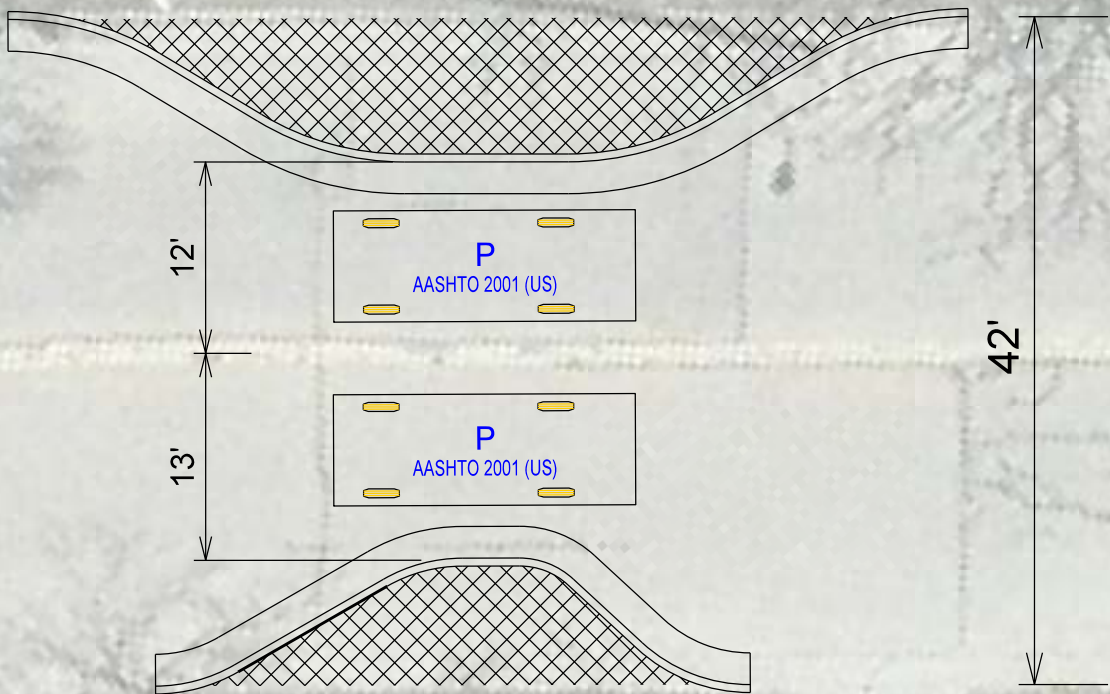




3833

3829

3825



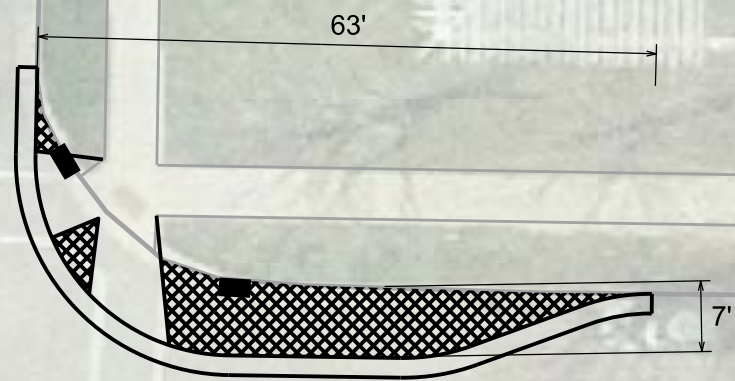
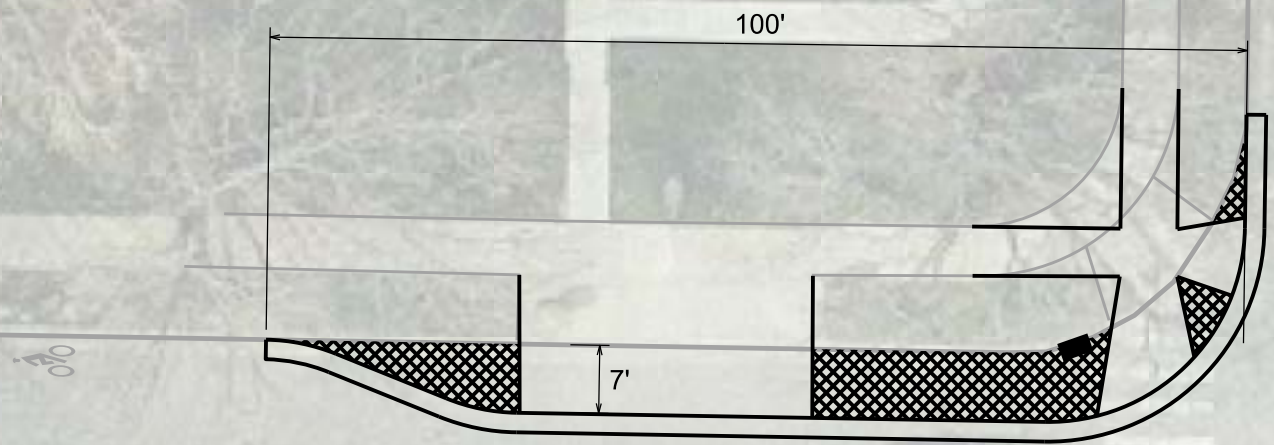


North↑

Summary of Work:  
-Construct two bumpouts  
-Relocate storm sewer inlets

CYPRESS WAY

W BADGER RD




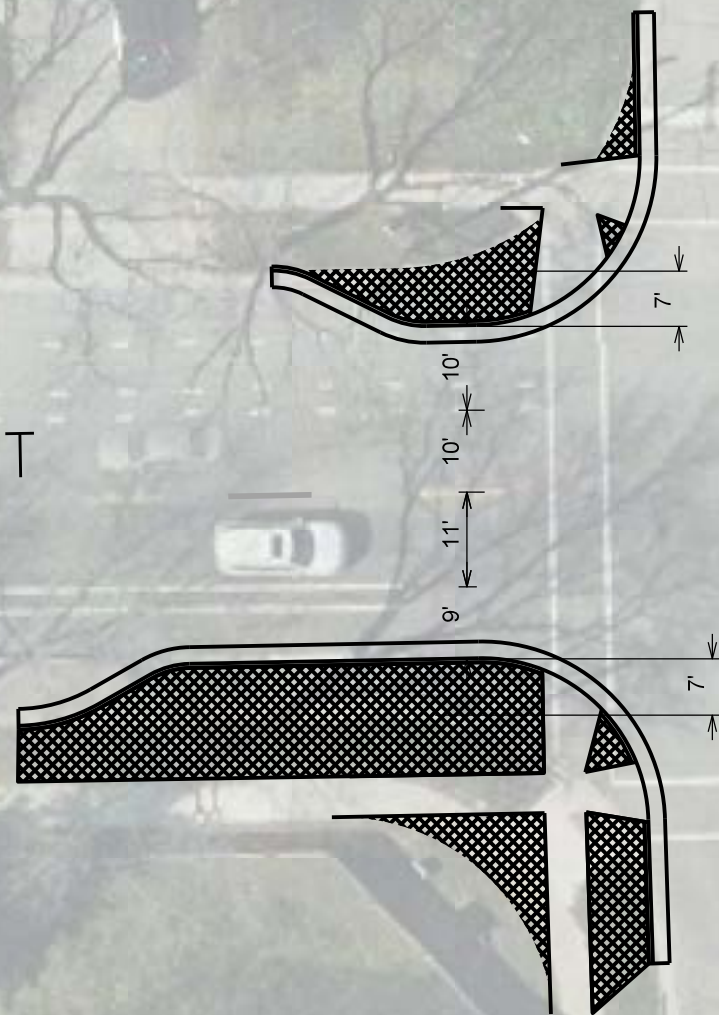


MILWAUKEE ST

N THOMPSON DR

- Summary of Work:
- Construct bumpouts
  - Modify pedestrian ramps & sidewalk
  - Add concrete bus pad
  - Install pavement markings

North↑





Summary of Work:  
-Construct three speed humps  
-construct bumpout and modify curb ramp

