

Third Lake Ridge District Boundary

200' Radius

WILLAMSON ST

S PATERSON ST

JENIFER ST

308

912

854

848

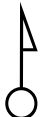
844






851

841

843

839


308 South Paterson Street
 Visually Compatible Study Area
 Landmarks Commission

| | |
|---|---|
| Subject Site |  |
| Historic District Boundary |  |
| Visually Compatible Area Boundary |  |
| Existing Building on Development Site |  |
| Buildings in Visually Compatible Area & Constructed During the Period of Significance |  |

Prepared by the City of Madison Planning Division | January 2018