

**Metro Transit
Draft Schedule
Information
for Fall 2014
Service Changes**

Route 8

8 Saturday/Sunday/Holiday – Capitol Square to Spring Harbor

Comes From Route						Becomes Route
	W. Main St. and S. Carroll St.	University Ave. and Park St.	Franklin Ave and University Ave.	Sheboygan Ave. and Eau Claire Ave.	University Ave. and Norman Way	
	1	2	3	4	5	
G	7:08	7:16	7:24	7:30	7:36	8
< 8	8:08	8:16	8:24	8:30	8:36	8
8	9:08	9:16	9:24	9:30	9:36	8
8	10:08	10:16	10:24	10:30	10:36	8
8	11:08	11:16	11:24	11:30	11:36	8
8	12:08	12:16	12:24	12:30	12:36	8
8	1:08	1:16	1:24	1:30	1:36	8
8	2:08	2:16	2:24	2:30	2:36	8
8	3:08	3:16	3:24	3:30	3:36	8
8	4:08	4:16	4:24	4:30	4:36	8
8	5:08	5:16	5:24	5:30	5:36	8
8	6:08	6:16	6:24	6:30	6:36	8
8	7:08	7:16	7:24	7:30	7:36	8/G
8	8:08	8:16	8:24	8:30	8:36	8
8	9:08	9:16	9:24	9:30	9:36	8
8	10:08	10:16	10:24	10:30	10:36	G

8 Saturday/Sunday/Holiday – Spring Harbor to Capitol Square

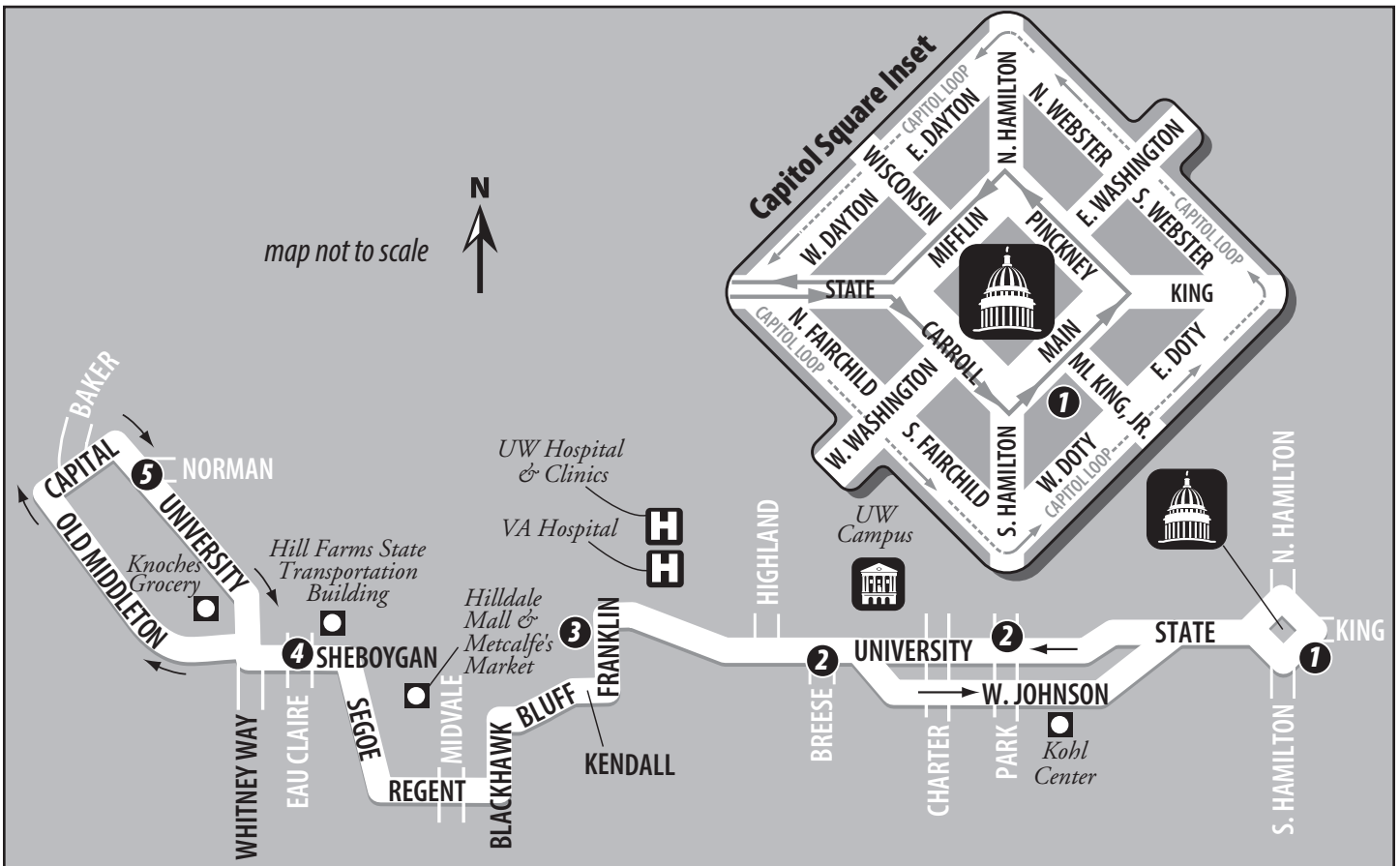
Comes From Route						Becomes Route
	University Ave. and Norman Way	Sheboygan Ave. and Eau Claire Ave.	Franklin Ave and University Ave.	University Ave. and Breese Ter.	W. Main St. and S. Carroll St.	
	5	4	3	2	1	
> 8	7:41	7:44	7:50	7:56	8:06	8
8	8:41	8:44	8:50	8:56	9:06	8
8	9:41	9:44	9:50	9:56	10:06	8
8	10:41	10:44	10:50	10:56	11:06	8
8	11:41	11:44	11:50	11:56	12:06	8
8	12:41	12:44	12:50	12:56	1:06	8
8	1:41	1:44	1:50	1:56	2:06	8
8	2:41	2:44	2:50	2:56	3:06	8
8	3:41	3:44	3:50	3:56	4:06	8
8	4:41	4:44	4:50	4:56	5:06	8
8	5:41	5:44	5:50	5:56	6:06	8
8	6:41	6:44	6:50	6:56	7:06	8
8	7:41	7:44	7:50	7:56	8:06	8
8	8:41	8:44	8:50	8:56	9:06	8
8	9:41	9:44	9:50	9:56	10:06	8

Light Type=AM Bold Type=PM G=garage

This trip is NOT operated on Sundays or holidays.
 These trips are NOT operated on holidays.

> Bus comes from garage on Sundays. ^ Bus comes from garage on Sundays and Holidays.
 < Bus comes from garage on Holidays. /G Bus returns to garage on Holidays.

SATURDAY



Route 78

78 Saturday - West Transfer Point to Middleton 78 Saturday - Middleton to West Transfer Point



Comes From Route	West Transfer Point	Allen Blvd. and Marshall Park	Southridge Way and County Highway Q	Northbrook Dr. and Century Ave.	Terrace Ave. and Parmenter St.	Becomes Route
	1	2	3	4	5	
78	7:00	7:09	7:14	7:20	7:31	78
78	8:00	8:09 %	--	--	8:16	78
78	9:00	9:09	9:14	9:20	9:31	78
78	10:00	10:09 %	--	--	10:16	78
78	11:00	11:09	11:14	11:20	11:31	78
78	12:00	12:09 %	--	--	12:16	78
78	1:00	1:09	1:14	1:20	1:31	78
78	2:00	2:09 %	--	--	2:16	78
78	3:00	3:09	3:14	3:20	3:31	78
78	4:00	4:09 %	--	--	4:16	78
78	5:00	5:09	5:14	5:20	5:31	78
78	6:00	6:09 %	--	--	6:16	78
78	7:00	7:09	7:14	7:20	7:31	78
78	8:00	8:09 %	--	--	8:16	78
78	9:00	9:09	9:14	9:20	9:31	78
78	10:00	10:09 %	--	--	10:16	78



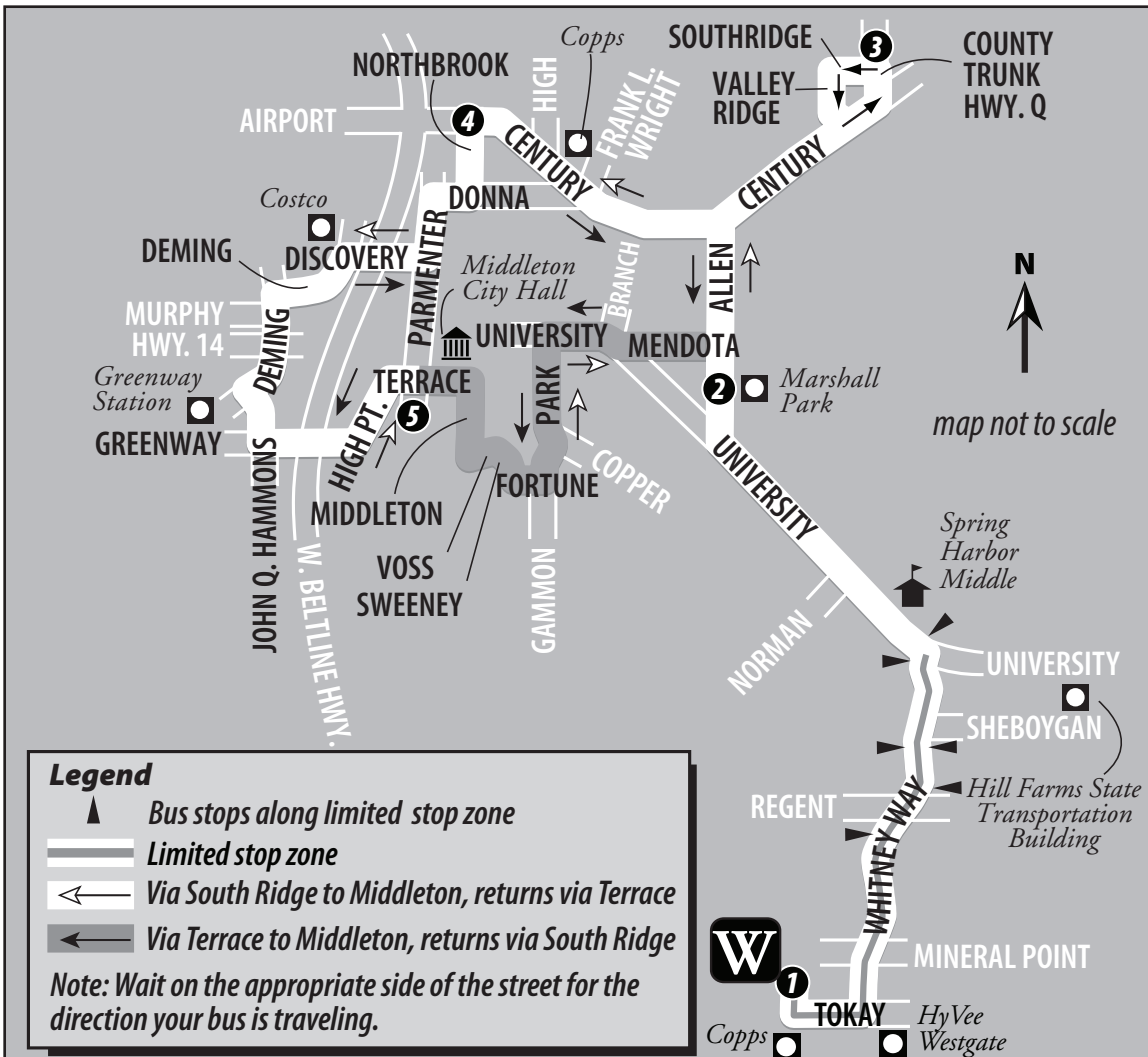
Comes From Route	Terrace Ave. and Parmenter St.	Northbrook Dr. and Century Ave.	Southridge Way and County Highway Q	Allen Blvd. and Marshall Park	West Transfer Point	Becomes Route
	5	4	3	2	1	
G	6:16	6:27	6:34	6:40	6:50	78
78	7:31	--	--	7:40 %	7:50	78
78	8:16	8:27	8:34	8:40	8:50	78
78	9:31	--	--	9:40 %	9:50	78
78	10:16	10:27	10:34	10:40	10:50	78
78	11:31	--	--	11:40 %	11:50	78
78	12:16	12:27	12:34	12:40	12:50	78
78	1:31	--	--	1:40 %	1:50	78
78	2:16	2:27	2:34	2:40	2:50	78
78	3:31	--	--	3:40 %	3:50	78
78	4:16	4:27	4:34	4:40	4:50	78
78	5:31	--	--	5:40 %	5:50	78
78	6:16	6:27	6:34	6:40	6:50	78
78	7:31	--	--	7:40 %	7:50	78
78	8:16	8:27	8:34	8:40	8:50	78
78	9:31	--	--	9:40 %	9:50	78
78	10:16	10:27	10:34	10:40	10:50	G

% Bus departs from the West Transfer Point westbound along Mendota Ave. Trip continues south along Park St. towards westbound Terrace Ave. at Parmenter St. All others depart via Century Ave. and Deming Way towards eastbound Terrace Ave. at Parmenter St.

% Bus arrives at the West Transfer Point from eastbound on Terrace Ave. at Parmenter St. Trip uses northbound Park St. and eastbound Mendota Ave. All others arrive from westbound Terrace Ave. at Parmenter St. via Deming Way and Century Ave. All trips operate limited service between the Whitney Way at University Ave. and the West Transfer Point — stopping only on Whitney at Sheboygan and Whitney at Regent.

SATURDAY

These trips are NOT operated on Sundays or holidays.



Light Type=AM
Bold Type=PM
G=garage

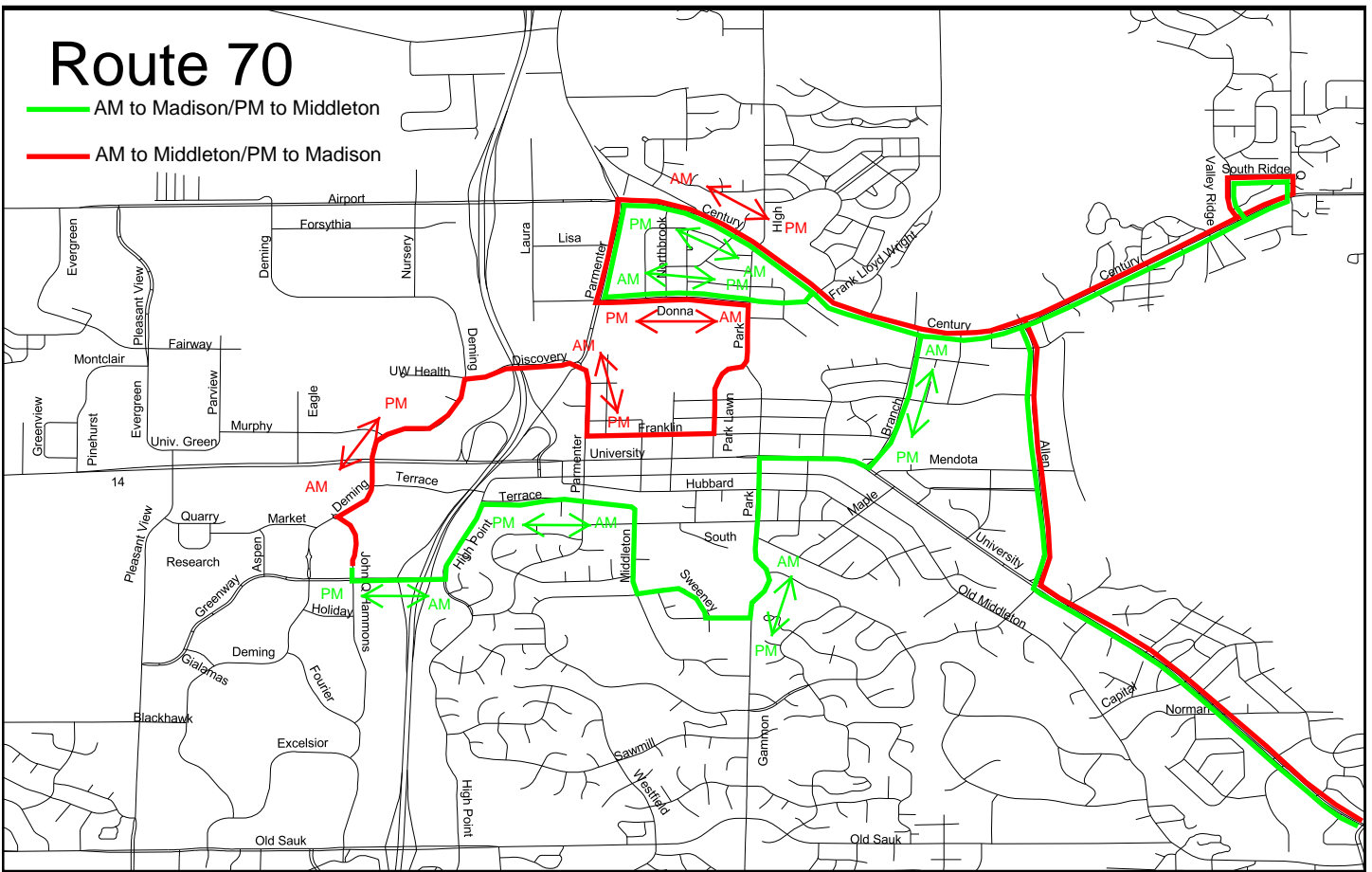
Important Note:
 Make sure you are standing on the correct side of the street.
 If you have questions on where to stand or how this route operates, call 266-4466.

Proposed

Route 70

AM to Madison/PM to Middleton

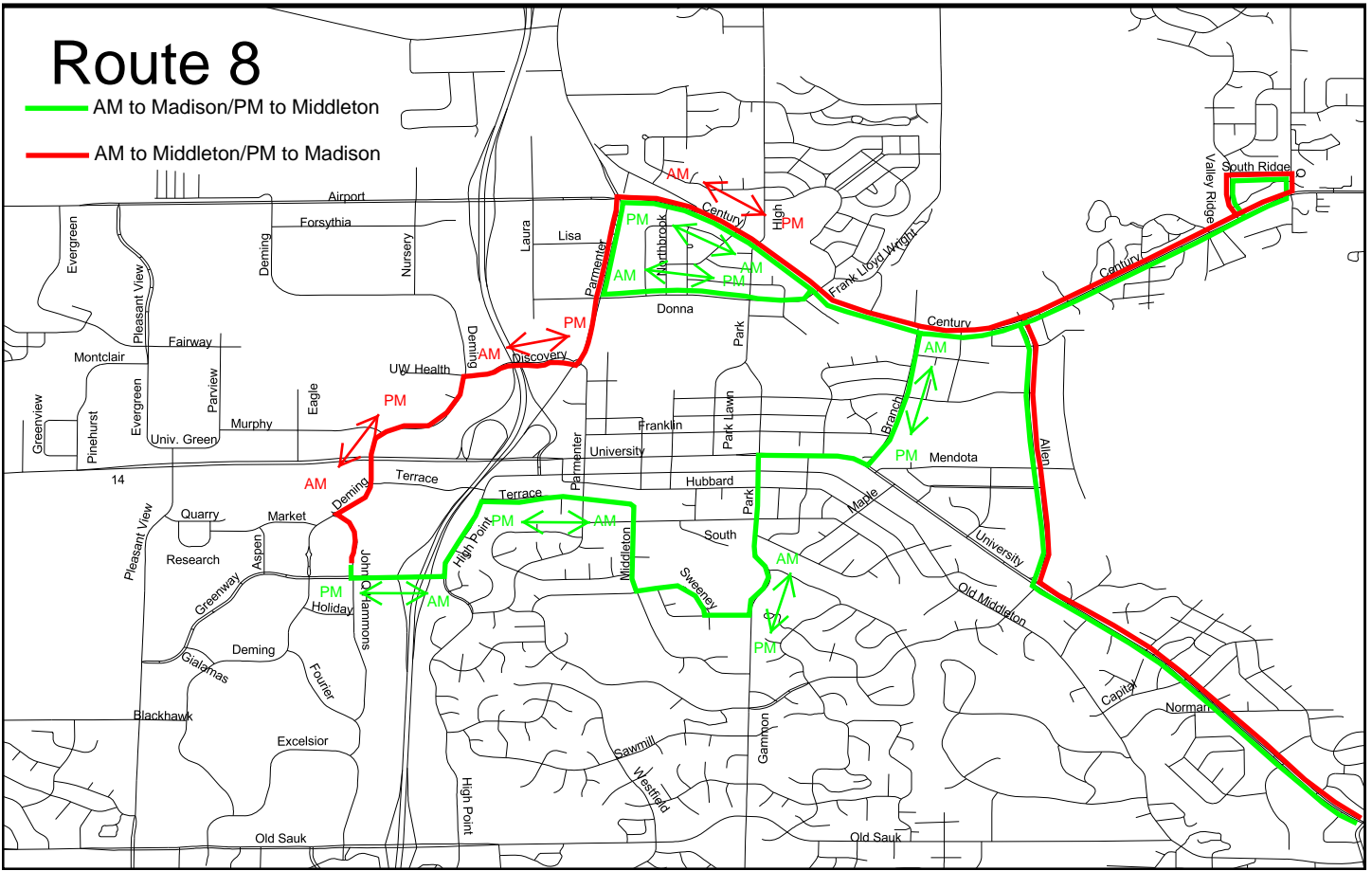
AM to Middleton/PM to Madison



Route 8

AM to Madison/PM to Middleton

AM to Middleton/PM to Madison



Route 8 SATURDAY Middleton - Spring Harbor to Capitol Square

	JQHam	Disco	Parme	Brnch	Donna	SouRi	Allen	Univ	Shebo	Frank	Johnsn	MAIN	
Gar	Grnwy	Parme	Terac	Frank	Parme	Hwy Q	MarPa	Normn	EauCl	Univ	Chart	CAROL	Gar
557a	622a		627a	634a	637a	646a	652a	657a	701a	708a	713a	722a	
	722a		727a	734a	737a	746a	752a	757a	801a	808a	813a	822a	
	822a		827a	834a	837a	846a	852a	857a	901a	908a	913a	922a	
	922a		927a	934a	937a	946a	952a	957a	1001a	1008a	1013a	1022a	
	1022a		1027a	1034a	1037a	1046a	1052a	1057a	1101a	1108a	1113a	1122a	
	1122a		1127a	1134a	1137a	1146a	1152a	1157a	1201p	1208p	1213p	1222p	
	1222p		1227p	1234p	1237p	1246p	1252p	1257p	101p	108p	113p	122p	
	131p	135p			137p	146p	152p	157p	201p	208p	213p	222p	
	231p	235p			237p	246p	252p	257p	301p	308p	313p	322p	
	331p	335p			337p	346p	352p	357p	401p	408p	413p	422p	
	431p	435p			437p	446p	452p	457p	501p	508p	513p	522p	
	531p	535p			537p	546p	552p	557p	601p	608p	613p	622p	
	631p	635p			637p	646p	652p	657p	701p	708p	713p	722p	
	731p	735p			737p	746p	752p	757p	801p	808p	813p	822p	
	831p	835p			837p	846p	852p	857p	901p	908p	913p	922p	
	931p	935p			937p	946p	952p	957p	1001p	1008p	1013p	1022p	

Route 8 SATURDAY Capitol Square to Spring Harbor - Middleton

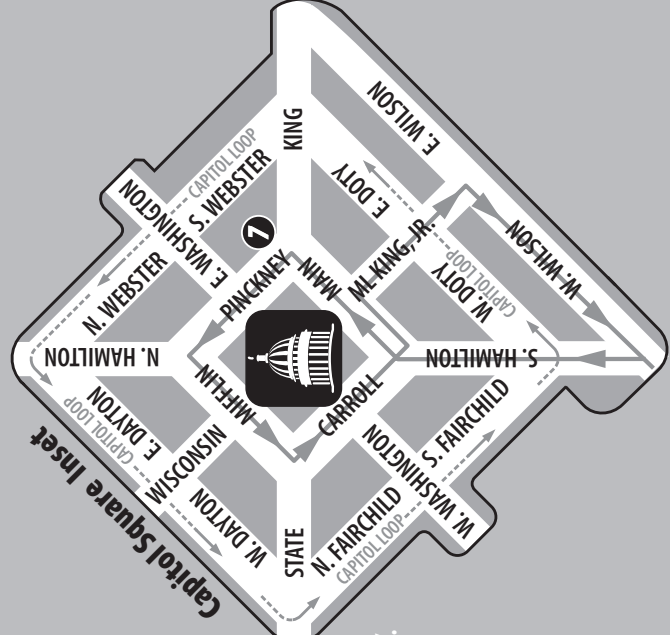
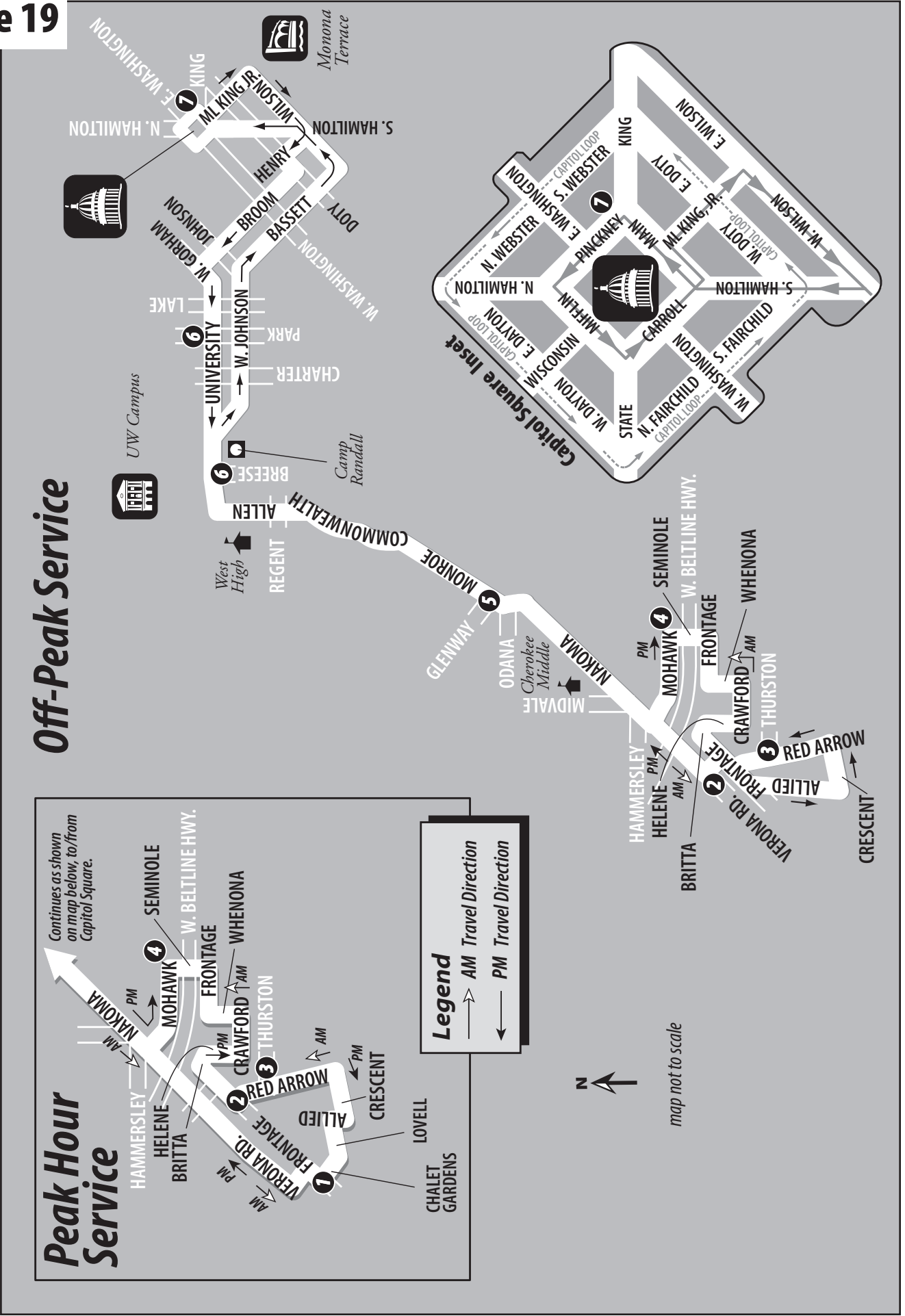
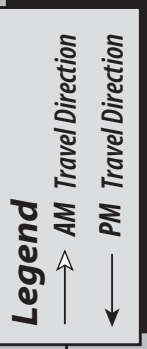
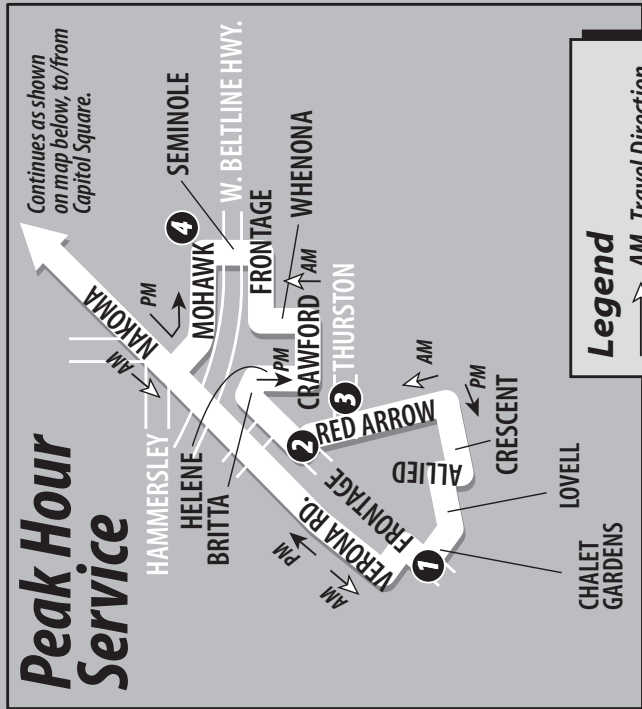
	MAIN	Univ	Frank	Shebo	Univ	Allen	SouRi	Donna	Brnch	Parme	Disco	JQHam	
Gar	CAROL	Park	Univ	EauCl	Capit	MarPa	Hwy Q	Parme	Frank	Terac	Parme	Green	Gar
621a	627a	635a	641a	648a	652a	656a	701a	709a			710a	715a	
	727a	735a	741a	748a	752a	756a	801a	809a			810a	815a	
	827a	835a	841a	848a	852a	856a	901a	909a			910a	915a	
	927a	935a	941a	948a	952a	956a	1001a	1009a			1010a	1015a	
	1027a	1035a	1041a	1048a	1052a	1056a	1101a	1109a			1110a	1115a	
	1127a	1135a	1141a	1148a	1152a	1156a	1201p	1209p			1210p	1215p	
	1227p	1235p	1241p	1248p	1252p	1256p	101p	109p	113p	120p		124p	
	127p	135p	141p	148p	152p	156p	201p	209p	213p	220p		224p	
	227p	235p	241p	248p	252p	256p	301p	309p	313p	320p		324p	
	327p	335p	341p	348p	352p	356p	401p	409p	413p	420p		424p	
	427p	435p	441p	448p	452p	456p	501p	509p	513p	520p		524p	
	527p	535p	541p	548p	552p	556p	601p	609p	613p	620p		624p	
	627p	635p	641p	648p	652p	656p	701p	709p	713p	720p		724p	
	727p	735p	741p	748p	752p	756p	801p	809p	813p	820p		824p	
	827p	835p	841p	848p	852p	856p	901p	909p	913p	920p		924p	
	927p	935p	941p	948p	952p	956p	1001p	1009p	1013p	1020p		1024p	1059p
	1027p	1035p	1041p	1048p	1052p							1112p	

Route 8 SUNDAY & HOLIDAY Spring Harbor to/from Capitol Square

	Univ	Univ	Shebo	Frank	Johnsn	MAIN	MAIN	Univ	Frank	Shebo	Univ		
	Gar	Capit	Normn	EauCl	Univ	Chart	CAROL	CAROL	Park	Univ	EauCl	Capit	Gar
Sun Only>	635a	652a	657a	701a	708a	713a	722a	727a	735a	741a	748a	752a	
Sun &Hol>	735a	752a	757a	801a	808a	813a	822a	827a	835a	841a	848a	852a	
Sun &Hol>			857a	901a	908a	913a	922a	927a	935a	941a	948a	952a	
Sun &Hol>			957a	1001a	1008a	1013a	1022a	1027a	1035a	1041a	1048a	1052a	
Sun &Hol>			1057a	1101a	1108a	1113a	1122a	1127a	1135a	1141a	1148a	1152a	
Sun &Hol>			1157a	1201p	1208p	1213p	1222p	1227p	1235p	1241p	1248p	1252p	
Sun &Hol>			1257p	101p	108p	113p	122p	127p	135p	141p	148p	152p	
Sun &Hol>			157p	201p	208p	213p	222p	227p	235p	241p	248p	252p	
Sun &Hol>			257p	301p	308p	313p	322p	327p	335p	341p	348p	352p	
Sun &Hol>			357p	401p	408p	413p	422p	427p	435p	441p	448p	452p	
Sun &Hol>			457p	501p	508p	513p	522p	527p	535p	541p	548p	552p	
Sun &Hol>			557p	601p	608p	613p	622p	627p	635p	641p	648p	652p	
Sun &Hol>			657p	701p	708p	713p	722p	727p	735p	741p	748p	752p	812p
Sun Only>			757p	801p	808p	813p	822p	827p	835p	841p	848p	852p	
Sun Only>			857p	901p	908p	913p	922p	927p	935p	941p	948p	952p	
Sun Only>			957p	1001p	1008p	1013p	1022p	1027p	1035p	1041p	1048p	1052p	1112p

Route 19

Off-Peak Service



map not to scale



19 Weekday – Chalet Gardens/Allied Drive to Capitol Square



Comes From Route	Chalet Gardens and Frontage Rd.	Frontage Rd. and Red Arrow Trl.	Red Arrow Trl. and Thurston Ln.	Mohawk Dr. and Seminole Hwy.	Monroe St. and Glenway St.	University Ave. and Breese Ter.	Pinckney St. and Main St.	Becomes Route
	1	2	3	4	5	6	7	
G	-:-	5:33	5:37	5:43	5:48	5:54	6:05	na
G	6:01 %	-:-	6:06	6:13	6:18	6:25	6:37	19
na	6:31 %	-:-	6:36	6:43	6:48	6:55	7:07	19
G	6:58 %	-:-	7:03	7:11	7:18	7:27	7:40	19
19	7:26 %	-:-	7:31	7:39	7:48	7:58	8:11	19
19	7:59 %	-:-	8:04	8:11	8:18	8:28	8:41	G
19	-:-	8:27	8:32	8:39	8:46	8:54	9:07	19
19	-:-	8:55	8:59	9:05	9:11	9:19	9:32	1
19	-:-	9:55	9:59	10:05	10:11	10:19	10:32	1
19	-:-	10:55	10:59	11:05	11:11	11:19	11:32	1
19	-:-	11:55	11:59	12:05	12:11	12:19	12:32	1
19	-:-	12:51	1:04	-:-	1:11	1:19	1:32	1
19	-:-	1:51	2:04	-:-	2:11	2:19	2:32	1
19	-:-	2:51	3:11	-:-	3:18	3:26	3:39	19
19	-:-	3:51	4:11	-:-	4:18	4:26	4:39	19
19	4:39 #	-:-	-:-	-:-	4:48	4:56	5:09	19
19	5:09 #	-:-	-:-	-:-	5:18	5:26	5:39	19
19	5:30 #	-:-	-:-	-:-	5:39	5:47	6:00	G
19	-:-	6:41	6:50	-:-	6:57	7:04	7:16	70
19	-:-	7:41	7:50	-:-	7:57	8:04	8:16	70
19	-:-	8:41	8:50	-:-	8:57	9:04	9:16	70
19	-:-	9:41	9:45	-:-	9:52	9:59	10:11	G

% Bus travels northbound along Red Arrow Tr. from Chalet Gardens Rd. Trip does not serve Allied Dr. north of Lovell La.

Bus travels express via Verona Rd. Trip does not serve stops between Chalet Gardens Rd. and Nakoma Rd.

All others operate southbound along Allied Dr.

19 Weekday – Capitol Square to Allied Drive/Chalet Gardens



Comes From Route	Pinckney St. and Main St.	University Ave. and Park St.	Monroe St. and Glenway St.	Mohawk Dr. and Seminole Hwy.	Frontage Rd. and Red Arrow Trl.	Red Arrow Trl. and Thurston Ln.	Chalet Gardens and Frontage Rd.	Becomes Route
	7	6	5	4	2	3	1	
19	6:41	6:54	7:05 #	-:-	-:-	-:-	7:13	19
19	7:11	7:24	7:35 #	-:-	-:-	-:-	7:43	19
19	7:45	7:59	8:09	-:-	8:16	-:-	-:-	19
19	8:15	8:29	8:39	-:-	8:46	-:-	-:-	19
19	9:15	9:29	9:39	-:-	9:46	-:-	-:-	19
1	10:16	10:30	10:40	-:-	10:47	-:-	-:-	19
1	11:16	11:30	11:40	-:-	11:47	-:-	-:-	19
1	12:16	12:30	12:40	12:46	12:51	12:56	-:-	19
1	1:16	1:30	1:40	1:46	1:51	1:56	-:-	19
1	2:16	2:30	2:40	2:46	2:51	2:56	-:-	19
1	3:16	3:30	3:40	3:46	3:51	3:56	-:-	19
19	3:44	3:58	4:09	4:15	4:20 %	4:21	4:24	19
na	4:14	4:28	4:39	4:45	4:50 %	4:51	4:54	19
19	4:44	4:58	5:09	5:15	5:20 %	5:21	5:24	19
19	5:14	5:28	5:39	5:45	5:50 %	5:51	5:54	na
19	5:44	5:58	6:09	6:15	6:20 %	6:21	6:24	G
74	6:10	6:22	6:31	6:36	6:41	6:45	-:-	19
70	7:10	7:22	7:31	7:36	7:41	7:45	-:-	19
70	8:10	8:22	8:31	8:36	8:41	8:45	-:-	19
70	9:10	9:22	9:31	9:36	9:41	9:45	-:-	19
15	10:45	10:57	11:06	11:11	11:16	11:20	-:-	G

Bus travels express via Verona Rd. Trip does not serve stops between Nakoma Rd. and Chalet Gardens Rd.

% Bus travels southbound along Red Arrow Tr. to Chalet Gardens Rd. Trip does not serve Allied Dr. north of Lovell La.

All others operate southbound along Allied Dr.

WEEKDAY

Proposed

Route 19 Chalet Gardens/Allied Drive to Capitol Square

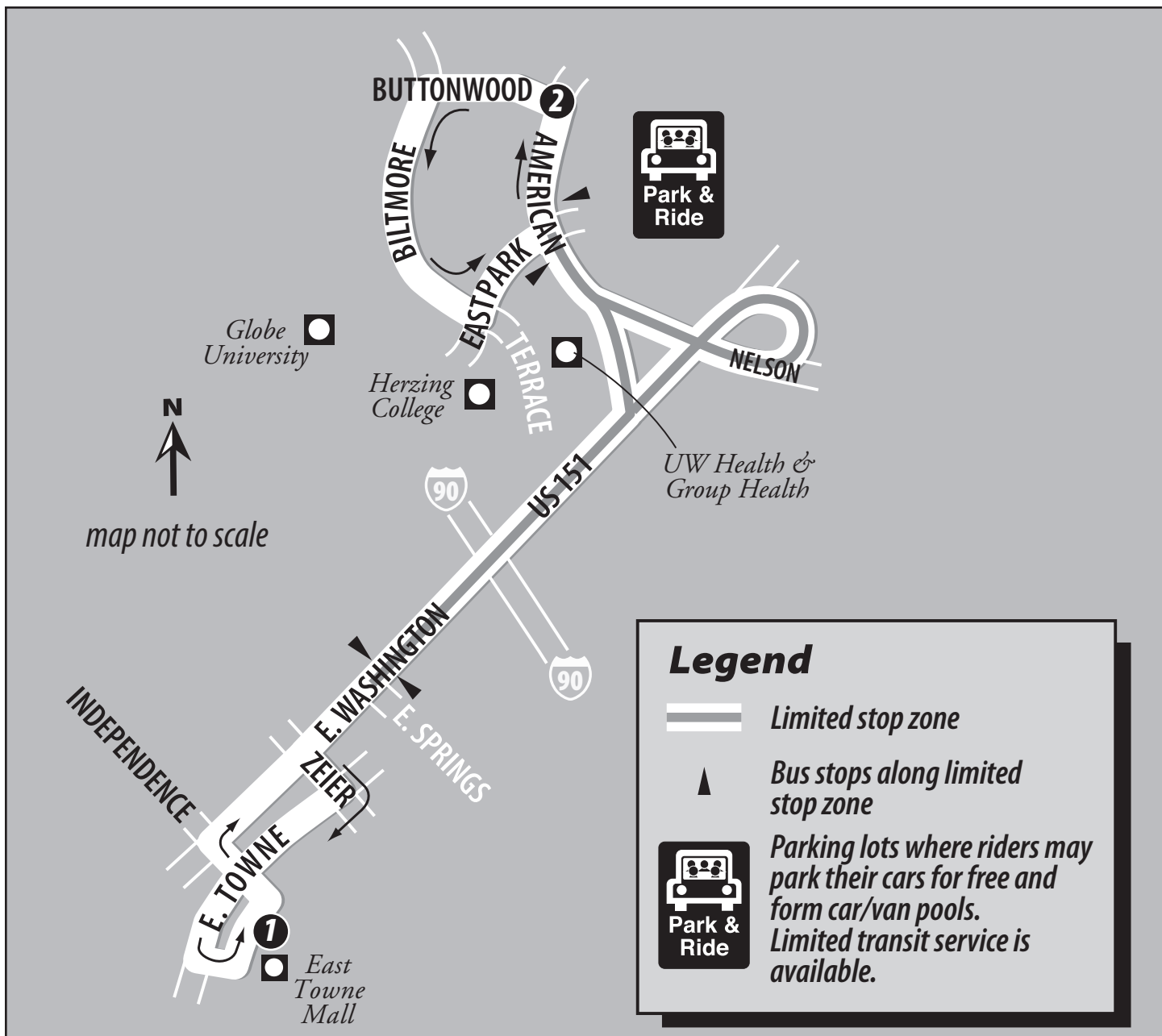
Block	Gar	ChaGa Frntg	Frntg RedAr	RedAr Thurs	Mohwk Semin	Monro Glenw	Univ Brese	PINKY MAIN	Gar
06-9	515a		533a	538a	543a	548a	555a	605a	
55-3	542a	602a		607a	613a	619a	627a	637a	
19-3	611a	631a		636a	642a	649a	657a	707a	
19-2	638a	658a		703a	710a	717a	726a	737a	
19-1		731a		736a	743a	750a	800a	812a	
19-3		801a		806a	813a	820a	830a	842a	848a
19-2			832a	836a	843a	850a	900a	912a	
19-1			852a	857a	903a	910a	920a	932a	
19-2			954a	959a	1005a	1011a	1021a	1032a	
19-1			1055a	1059a	1105a	1111a	1119a	1132a	
19-2			1155a	1159a	1205p	1211p	1219p	1232p	
19-1				104p		110p	119p	132p	
19-2				204p		210p	219p	232p	
19-1				312p		318p	327p	340p	
19-2				412p		418p	427p	440p	
19-1		441p				450p	459p	512p	
70-21		511p				520p	529p	542p	
19-2		551p				600p	609p	622p	628p
58-22				713p		719p	728p	741p	
02-2				813p		819p	828p	841p	
70-25				919p		925p	932p	941p	
70-22				1019p		1025p	1032p	1041p	

Route 19 Capitol Square to Allied Drive/Chalet Gardens

Block	Gar	PINKY MAIN	Univ Park	Monro Glenw	Mohwk Semin	Frntg RedAr	RedAr Thurs	ChaGa Frntg	Gar
19-1		650a	702a	712a				720a	
19-3		710a	725a	737a				745a	
19-2		740a	755a	807a		815a			
19-1		815a	829a	839a		848a			
19-2		915a	929a	939a		948a			
19-1		1017a	1031a	1041a		1050a			
19-2		1117a	1131a	1141a		1150a			
19-1		1217p	1233p	1245p	1251p	1257p	101p		
19-2		117p	130p	141p	147p	153p	159p		
19-1		217p	230p	241p	247p	253p	259p		
19-2		317p	330p	341p	347p	353p	359p		
19-1		345p	359p	412p	418p		424p	428p	
70-21		414p	428p	441p	447p		453p	457p	
19-2		444p	459p	514p	520p		527p	532p	
19-1		514p	529p	542p	548p		554p	559p	619p
70-21		546p	559p	612p	618p		623p	628p	648p
58-22		628p	641p	653p	659p	704p	709p		
02-2		726p	739p	750p	756p	801p	806p		
70-25		826p	839p	850p	855p	900p	905p		
70-22		926p	938p	949p	953p	958p	1002p		
14-21		1026p	1038p	1047p	1052p	1057p	1101p		

26 Weekday - American Center Loop

Comes From Route	East Towne Mall	Buttonwood Dr. and American Pkwy.	East Towne Mall	Becomes Route
	1	2	1	
30	9:34	9:42	9:51	30
30	10:34	10:42	10:51	30
30	11:34	11:42	11:51	30
30	12:34	12:42	12:51	30
30	1:34	1:42	1:51	30
30	2:34	2:42	2:51	30
30	3:34	3:42	3:51	30



WEEKDAY

36 Weekday - City View Loop

Comes From Route	East Towne Mall	Wall St. and City View Dr.	East Towne Mall	Becomes Route
	1	2	1	
20	6:34	6:42	6:52	30
30	7:01	7:09	7:19	30
30	7:34	7:42	7:52	30
30	8:01	8:09	8:19	30
30	8:34	8:42	8:52	30
30	9:01	9:09	9:19	30
30	10:01	10:09	10:19	30
30	11:01	11:09	11:19	30
30	12:01	12:09	12:19	30
30	1:01	1:09	1:19	30
30	2:01	2:09	2:19	30
30	3:01	3:09	3:19	30
30	4:01	4:09	4:19	30
30	4:34	4:42	4:52	30
30	5:01	5:09	5:19	30
30	5:34	5:42	5:52	30
30	6:01	6:08	6:18	G
6	6:31	6:38	6:48	6
6	7:04	7:11	7:21	6
6	7:37	7:44	7:54	6
6	8:01	8:08	8:18	6
6	8:31	8:38	8:48	6
6	9:01	9:08	9:18	6
6	9:31	9:38	9:48	6
6	10:01	10:08	10:18	6
6	10:31	10:38	10:48	6

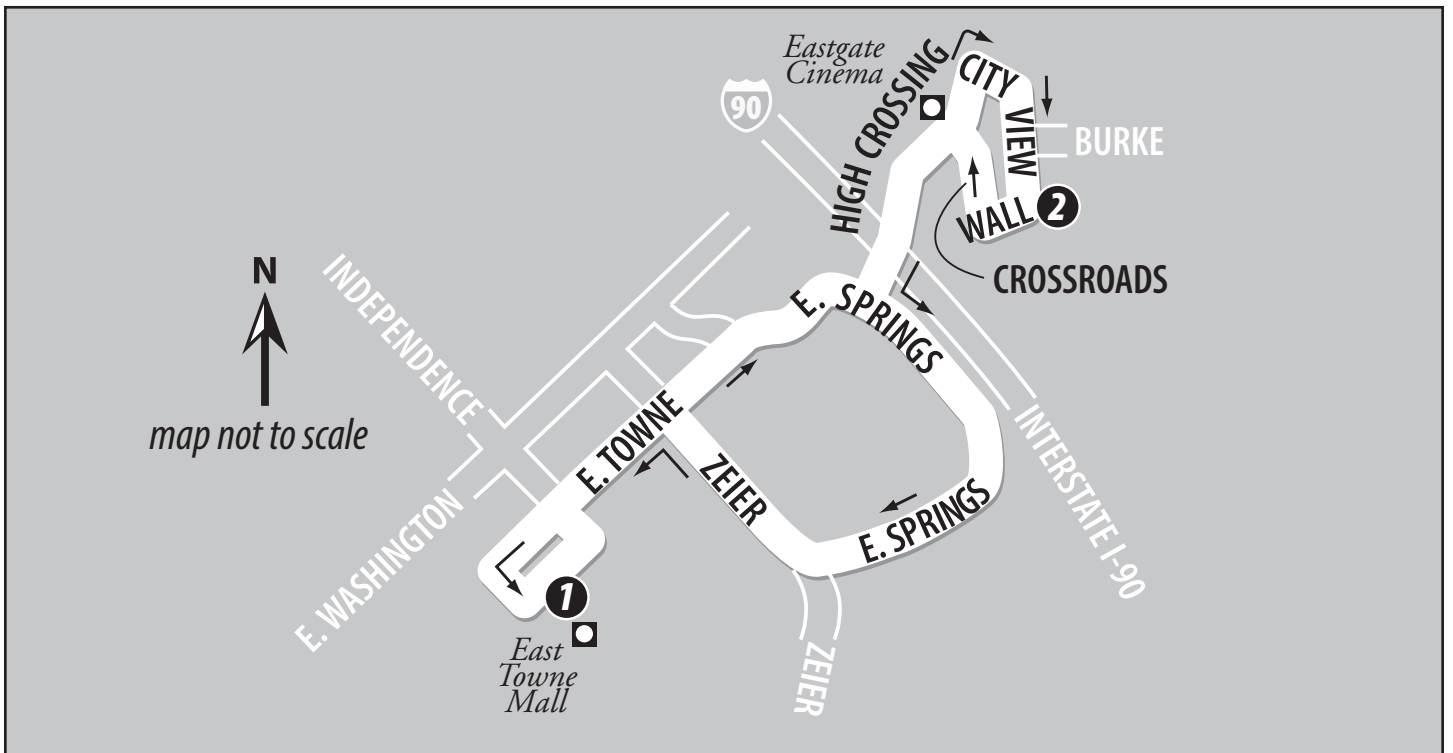
36 Saturday/Sunday/Holiday - City View Loop

Comes From Route	East Towne Mall	Wall St. and City View Dr.	East Towne Mall	Becomes Route
	1	2	1	
6	7:30	7:36	7:48	6
6	8:40	8:46	8:58	6
6	9:30	9:36	9:48	6
6	10:40	10:46	10:58	6
6	11:30	11:36	11:48	6
6	12:40	12:46	12:58	6
6	1:30	1:36	1:48	6
6	2:40	2:46	2:58	6
6	3:30	3:36	3:48	6
6	4:40	4:46	4:58	6
6	5:30	5:36	5:48	6
6	6:40	6:46	6:58	6
6	7:40	7:46	7:58	6
6	8:40	8:46	8:58	6
6	9:30	9:36	9:48	6
6	10:40	10:46	10:58	G

This trip is NOT operated on Sundays or holidays. These trips are NOT operated on holidays.

> Bus comes from garage on Sundays.	^ Bus comes from garage on Sundays and Holidays.
< Bus comes from garage on Holidays.	/G Bus returns to garage on Holidays.

WEEKDAY SATURDAY SUNDAY HOLIDAY



Proposed

Route 26 American Center Loop





Block	Gar	ETown Mall	Butnw AmPkw	ETown Mall	Gar
03-2		934a	941a	950a	
03-6		1034a	1041a	1050a	
03-3		1134a	1141a	1150a	
03-2		1234p	1241p	1250p	
03-6		134p	141p	150p	
03-3		234p	241p	250p	
03-2		334p	341p	350p	
02-4		602p	608p	616p	635p
04-4		702p	708p	716p	
06-4		801p	807p	815p	
06-9		905p	911p	919p	
70-29		1001p	1007p	1015p	

Route 36 City View Loop

Block	Gar	ETown Mall	Wall CitVi	ETown Mall	Gar
06-8	617a	634a	641a	651a	
03-1		701a	708a	718a	
06-10		734a	741a	751a	
03-7		801a	808a	818a	
03-3		834a	841a	851a	
03-5		901a	908a	918a	
03-1		1001a	1008a	1018a	
03-7		1101a	1108a	1118a	
03-5		1201p	1208p	1218p	
03-4		101p	108p	118p	
06-4		201p	208p	218p	
02-5		301p	308p	318p	
06-21		412p	419p	429p	
06-21		435p	442p	452p	
06-11		500p	507p	517p	
02-3		530p	537p	547p	
06-7		631p	637p	647p	
03-6		739p	745p	755p	
06-5		835p	841p	851p	
06-3		935p	941p	951p	
03-1		1031p	1037p	1047p	






Route 44

44 Weekday AM - Fitchburg to South Transfer Point - UW Campus

								
	Arrive South Transfer Point	Depart South Transfer Point	Linden Dr. and Henry Mall	University Ave. and Highland Ave.				
Comes From Route	Nobel Dr. and Fish Hatchery Rd.	High Ridge Trl. and Cahill Main	Park St. and Fish Hatchery Rd.		Becomes Route			
	1	2	3	3	4	5	6	
G	-:-	-:-	-:-	6:15	6:22	6:32	6:38	48
G	6:26	6:34 #	6:42	6:45	6:52	7:02	7:08	48
48	6:52	7:01 #	7:10	7:13	7:21	7:33	7:40	48
48	7:22	7:31 #	7:40	7:43	7:51	8:03	8:10	37
48	7:52	8:01 #	8:10	8:13	8:21	8:33	8:40	37
48	8:22	8:31 #	8:40	8:43	8:51	9:03	9:10	37
na	-:-	-:-	-:-	9:13	9:21	9:33	9:40	G

Bus travels express via Fish Hatchery Rd. Trip does not serve stops between Fish Hatchery Rd. at Greenway Cross and the South Transfer Point.

44 Weekday PM - UW Campus - South Transfer Point to Fitchburg

								
	Highland Ave. and University Ave.	Linden Dr. and Henry Mall	Park St. and Erin St.	Arrive South Transfer Point	Depart South Transfer Point	High Ridge Trl. and Cahill Main	Nobel Dr. and Fish Hatchery Rd.	
Comes From Route								Becomes Route
	6	5	4	3	3	2	1	
G	2:45	2:52	3:02	3:12	-:-	-:-	-:-	na
G	3:15	3:22	3:32	3:42	3:45 #	3:52	4:03	48
G	3:45	3:53	4:03	4:13	4:16 #	4:23	4:34	48
G	4:15	4:23	4:35	4:46	4:49 #	4:56	5:07	48
48	4:48	4:56	5:08	5:19	5:22 #	5:29	5:40	48
48	5:18	5:26	5:38	5:49	5:52 #	5:59	6:10	G
48	5:48	5:56	6:05	6:15	-:-	-:-	-:-	G

Bus travels express via Fish Hatchery Rd. Trip does not serve stops between the South Transfer Point and Fish Hatchery Rd. at Greenway Cross.

WEEKDAY

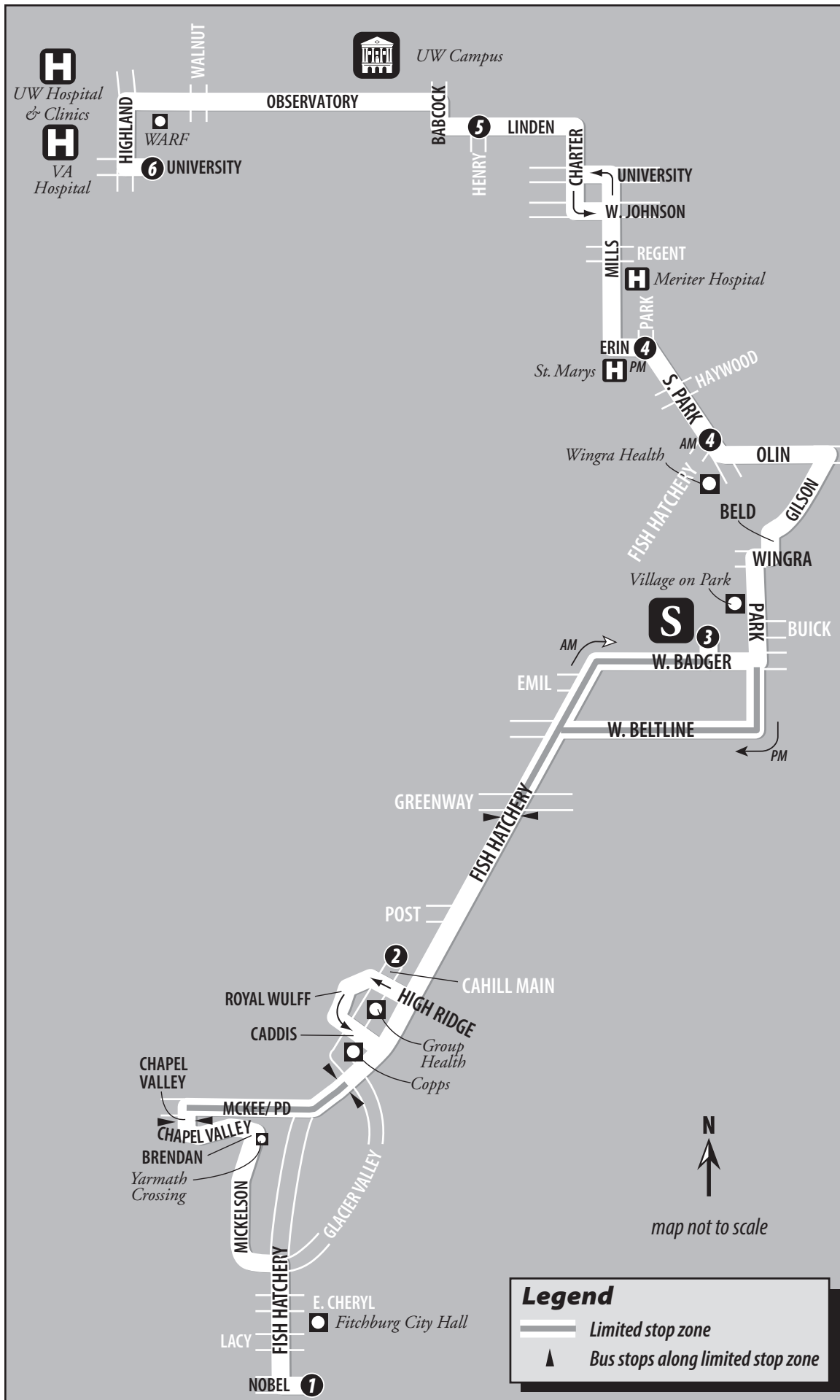
Try These Apps!

Real time bus arrival and location information on your mobile device.

mymetrobus.com/apps




Route 44



Legend

- Limited stop zone
- Bus stops along limited stop zone

Route 48

Current

48 Weekday AM – UW Campus - South Transfer Point to Fitchburg

	H University Ave. and Highland Ave.	Park St. and Erin St.	S Arrive South Transfer Point	S Depart South Transfer Point	E. Cheryl Pkwy. and Research Park	Nobel Dr. and Fish Hatchery Rd.	Becomes Route
Comes From Route	1	2	3	3	4	5	
G	-:-	-:-	-:-	6:30	6:39	6:44	44
44	6:38 #	6:47	6:55	7:00	7:09	7:14	44
44	7:08 #	7:17	7:25	7:30	7:39	7:44	44
44	7:40 #	7:49	7:57	8:02	8:11	8:16	44

Bus travels limited service between Dayton St. and the South Transfer Point - stopping only on Park St. at Meriter Hospital, Park St. at Erin St./Saint Marys Hospital, Park St. at Beld St., and Park St. at Buick St.
All trips operate express via Fish Hatchery Rd. Trips do not serve stops between the South Transfer Point and Fish Hatchery Rd. at Greenway Cross.

48 Weekday PM – Fitchburg to South Transfer Point - UW Campus

	Nobel Dr. and Fish Hatchery Rd.	E. Cheryl Pkwy. and Research Park	S Arrive South Transfer Point	S Depart South Transfer Point	H Park St. and Erin St.	University Ave. and Highland Ave.	Becomes Route
Comes From Route	5	4	3	3	2	1	
44	4:10	4:13	4:24	4:27 #	4:33	4:48	44
44	4:40	4:43	4:54	4:57 #	5:03	5:18	44
44	5:10	5:13	5:24	5:27 #	5:33	5:48	44
44	5:40	5:43	5:54	-:-	-:-	-:-	G


Bus travels limited service between the South Transfer Point and Dayton St. - stopping only on Park at Buick St., Park St. at Beld St., Park St. at Erin St./Saint Marys Hospital, and Park St. at Meriter Hospital.
All trips operate express via Fish Hatchery Rd. and trips do not serve stops between Fish Hatchery Rd. at Greenway Cr. and the South Transfer Point.

WEEKDAY

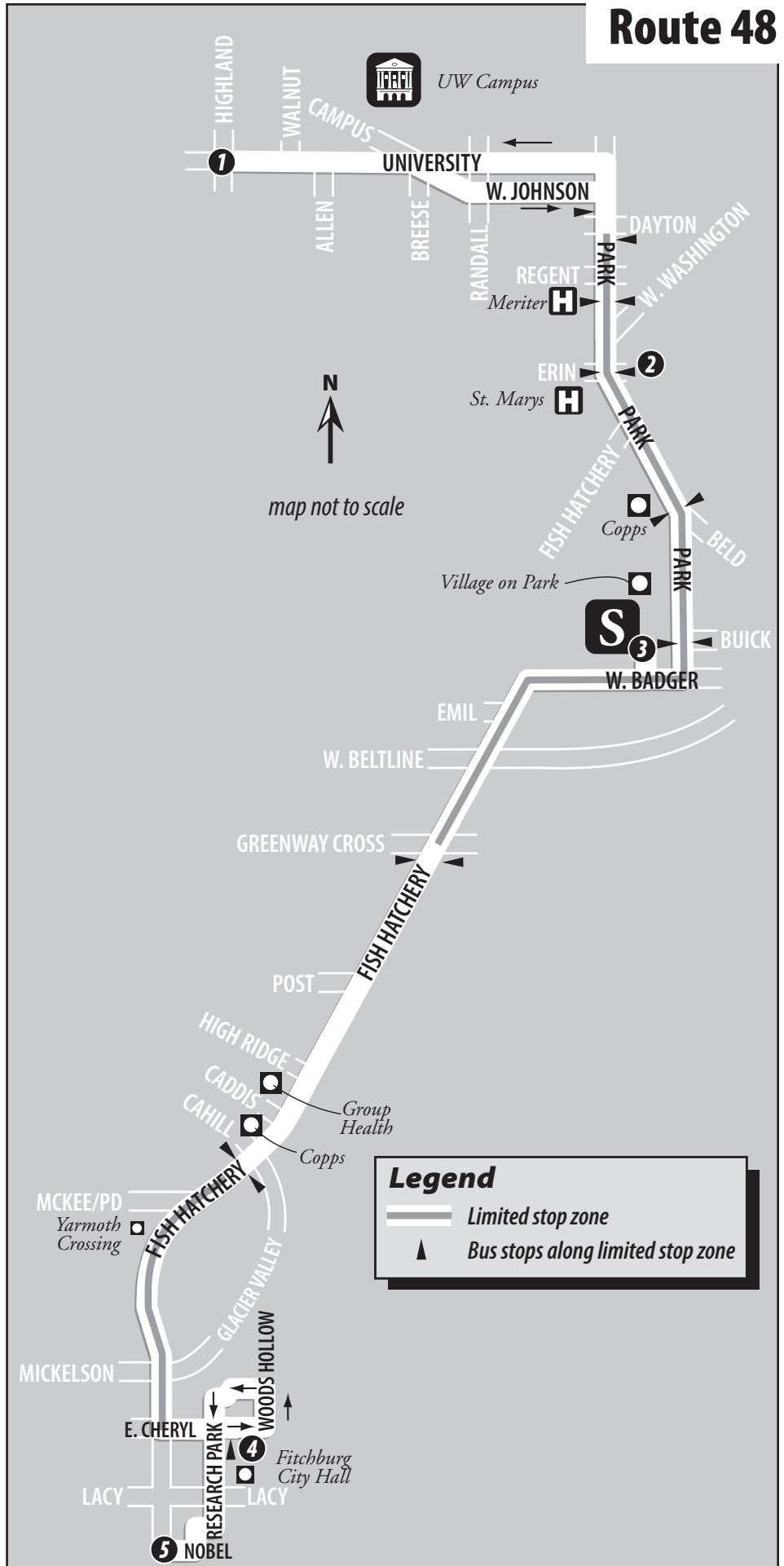
Try These Apps!

Real time bus arrival and location information on your mobile device.

mymetrobus.com/apps



Route 48



WEEKDAY

Proposed

Route 44 South Transfer Point to UW Campus

Block	Gar	Ar/Lv SouTP	Park FisHa	Lindn Henry	Highl Univ	Gar
44-1	603a	615a	624a	633a	641a	
44-2		645a	654a	704a	712a	
44-3		712a	722a	735a	744a	
44-1		741a	752a	805a	815a	
44-2		813a	824a	837a	846a	
44-3		844a	854a	906a	914a	
58-1		915a	924a	935a	943a	958a

Route 44 UW Campus to South Transfer Point

Block	Gar	Highl Univ	Lindn Henry	Park Erin	Ar/Lv SouTP	Gar
58-21	231p	246p	253p	303p	312p	
44-21	308p	323p	330p	340p	349p	
44-22	336p	351p	359p	410p	419p	
44-23	405p	420p	428p	440p	449p	
44-21		450p	458p	510p	519p	
44-22		520p	528p	540p	549p	
44-23		549p	557p	607p	616p	631p

Route 48 UW Campus to South Transfer Point

Block	Gar	Univ Highl	Park Erin	Arive SouTP	Gar
44-1		643a	651a	656a	
44-2		714a	722a	727a	
44-3		744a	752a	757a	

Route 48 South Transfer Point to UW Campus

Block	Gar	Leave SouTP	Park FishH	Highl Univ	Gar
44-21		430p	435p	447p	
44-22		500p	505p	517p	
44-23		530p	535p	547p	

Route 49 South Transfer Point to/from Fitchburg AM

Block	Gar	Ar/Lv SouTP	Lacy CenPa	Resea Lacy	HigRi Cahil	Ar/Lv SouTP	Gar
44-2	602a	615a	620a	628a	636a	643a	
44-3	622a	640a	645a	653a	702a	710a	
44-1		707a	712a	720a	729a	739a	
44-2		741a	746a	754a	803a	811a	
44-3		812a	817a	825a	834a	842a	

Route 49 South Transfer Point to/from Fitchburg PM

Block	Gar	Ar/Lv SouTP	HigRi Cahil	Resea Lacy	Lacy CenPa	Ar/Lv SouTP	Gar
44-21		353p	400p	410p	419p	425p	
44-22		423p	430p	440p	449p	455p	
44-23		453p	500p	510p	519p	525p	
44-21		523p	530p	540p	549p	555p	612p
44-22		553p	600p	610p	619p	625p	642p

See Page 22

Route 50

50 Weekday Schroeder- Raymond Loop

Comes From Route	West Transfer Point		Struck St. and Watts Rd.		Raymond Rd. and Whitney Way		Struck St. and Watts Rd.		West Transfer Point		Becomes Route
	1	2	3	2	1	2	1				
73	6:00 %	6:07	6:16	-:-	6:25	50					
50	6:30 %	6:37	6:46	-:-	6:55	2					
2	7:00 %	7:07	7:16	-:-	7:25	2					
2	7:30 %	7:37	7:46	-:-	7:55	2					
2	8:00	-:-	8:06	8:15	8:25	2					
2	8:30 %	8:37	8:46	-:-	8:55	2					
2	9:00	-:-	9:06	9:15	9:25	2					
2	10:00 %	10:07	10:16	-:-	10:25	2					
2	11:00	-:-	11:06	11:15	11:25	2					
2	12:00 %	12:07	12:16	-:-	12:25	2					
2	1:00	-:-	1:06	1:15	1:25	2					
2	2:00 %	2:07	2:16	-:-	2:25	2					
2	3:00	-:-	3:06	3:15	3:25	2					
2	3:30 %	3:37	3:46	-:-	3:55	2					
2	4:00	-:-	4:06	4:15	4:25	2					
2	4:30 %	4:37	4:46	-:-	4:55	2					
2	5:00	-:-	5:06	5:15	5:25	2					
2	5:30 %	5:37	5:46	-:-	5:55	2					
2	6:00	-:-	6:06	6:15	6:25	2					
2	6:30 %	6:37	6:46	-:-	6:55	2					
2	7:00	-:-	7:06	7:15	7:25	2					
51	8:00 %	8:07	8:16	-:-	8:25	51					
51	9:00	-:-	9:06	9:15	9:25	51					
51	10:00 %	10:07	10:16	-:-	10:25	2					
2	11:00	-:-	11:06	11:15	11:25	2					
18	12:00 %	12:06	12:14	-:-	-:-	G					

50 Saturday/Sunday/Holiday – Schroeder- Raymond Loop

Comes From Route	West Transfer Point		Struck St. and Watts Rd.		Raymond Rd. and Whitney Way		Struck St. and Watts Rd.		West Transfer Point		Becomes Route
	1	2	3	2	1	2	1				
G	7:00	7:07 %	7:16	-:-	7:25	51					
^ 2	8:00	-:-	8:06	8:15	8:25	2					
2	9:00	9:07 %	9:16	-:-	9:25	2					
2	10:00	-:-	10:06	10:15	10:25	2					
2	11:00	11:07 %	11:16	-:-	11:25	2					
2	12:00	-:-	12:06	12:15	12:25	2					
2	1:00	1:07 %	1:16	-:-	1:25	2					
2	2:00	-:-	2:06	2:15	2:25	2					
2	3:00	3:07 %	3:16	-:-	3:25	2					
2	4:00	-:-	4:06	4:15	4:25	2					
2	5:00	5:07 %	5:16	-:-	5:25	2					
2	6:00	-:-	6:06	6:15	6:25	2					
2	7:00	7:07 %	7:16	-:-	7:25	2/G					
2	8:00	-:-	8:06	8:15	8:25	2					
2	9:00	9:07 %	9:16	-:-	9:25	2					
2	10:00	-:-	10:06	10:15	10:25	2					

% Bus departs from the West Transfer Point westbound along Schroeder Rd. Trip continues eastbound along Raymond Rd. towards the West Transfer Point (counter-clockwise loop first past Woodman's Grocery, Elver Park, and Meadowood Center). All others depart the West Transfer Point westbound along Raymond Rd. and continue eastbound along Schroeder Rd. towards the West Transfer Point (clockwise loop first past Meadowood Center, Elver Park, and Woodman's Grocery).

These trips are NOT operated on Sundays or holidays.

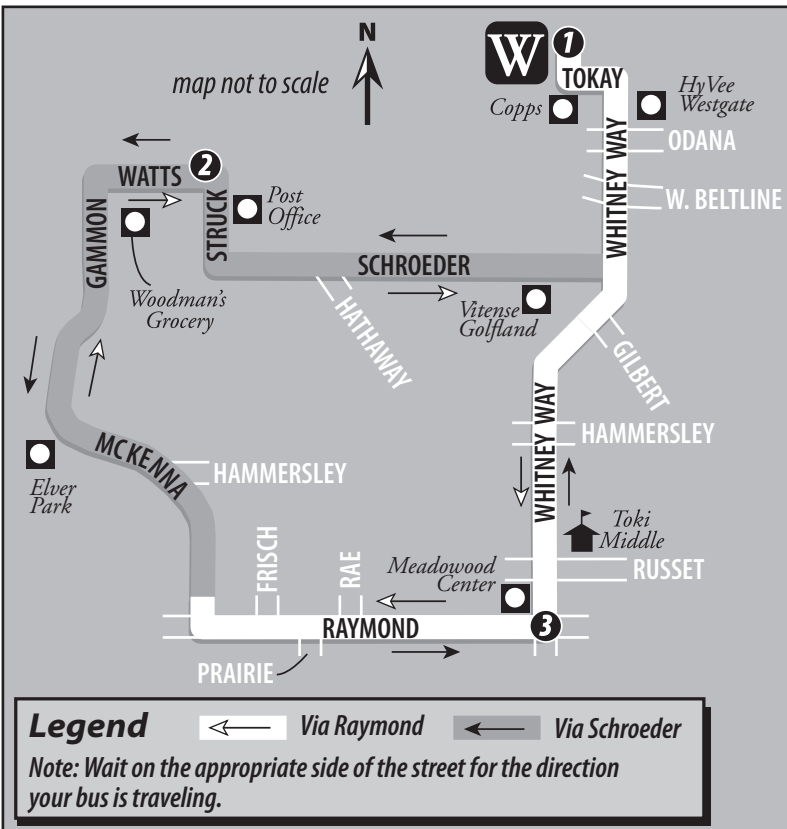
These trips are NOT operated on holidays.

- > Bus comes from garage on Sundays.
- < Bus comes from garage on Holidays.
- ^ Bus comes from garage on Sundays and Holidays.
- /G Bus returns to garage on Holidays.

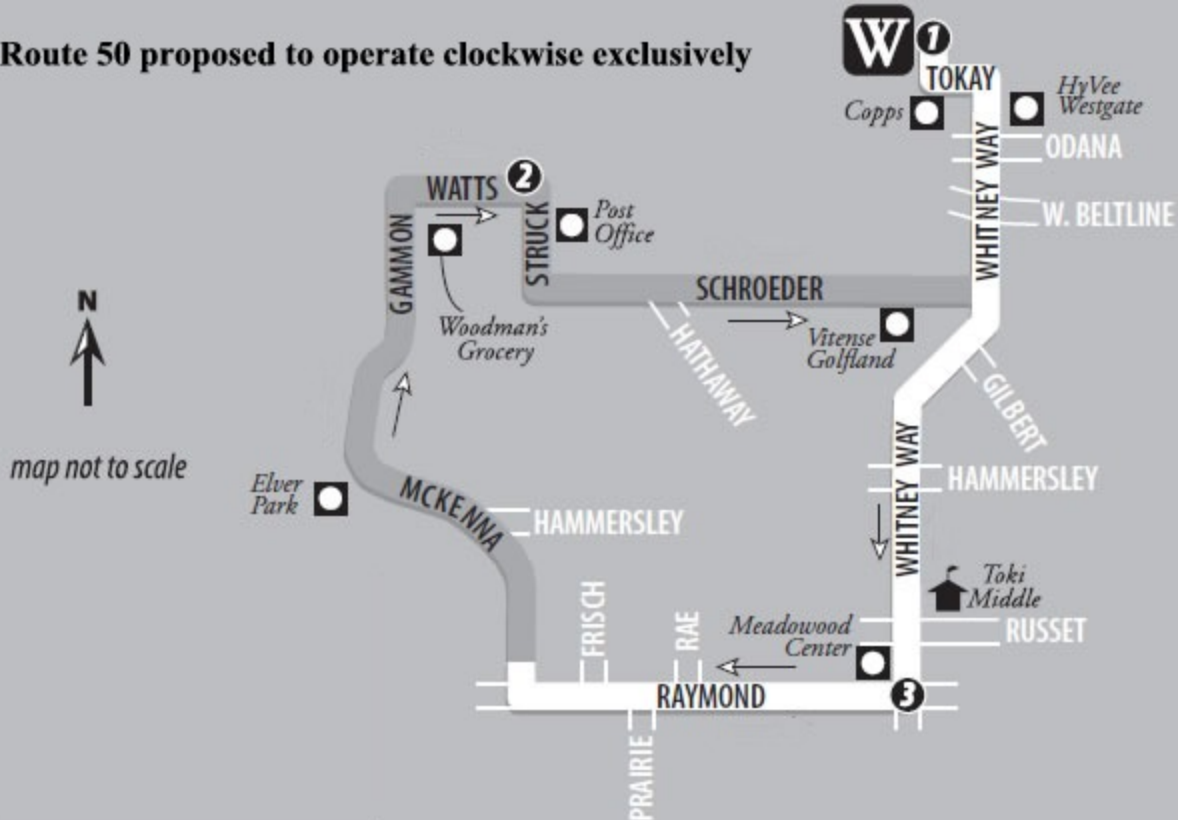
Light Type=AM Bold Type=PM G=garage

Important Note: Make sure you are standing on the correct side of the street. If you have questions on where to stand or how this route travels, call 266-4466.

WEEKDAY SATURDAY SUNDAY HOLIDAY

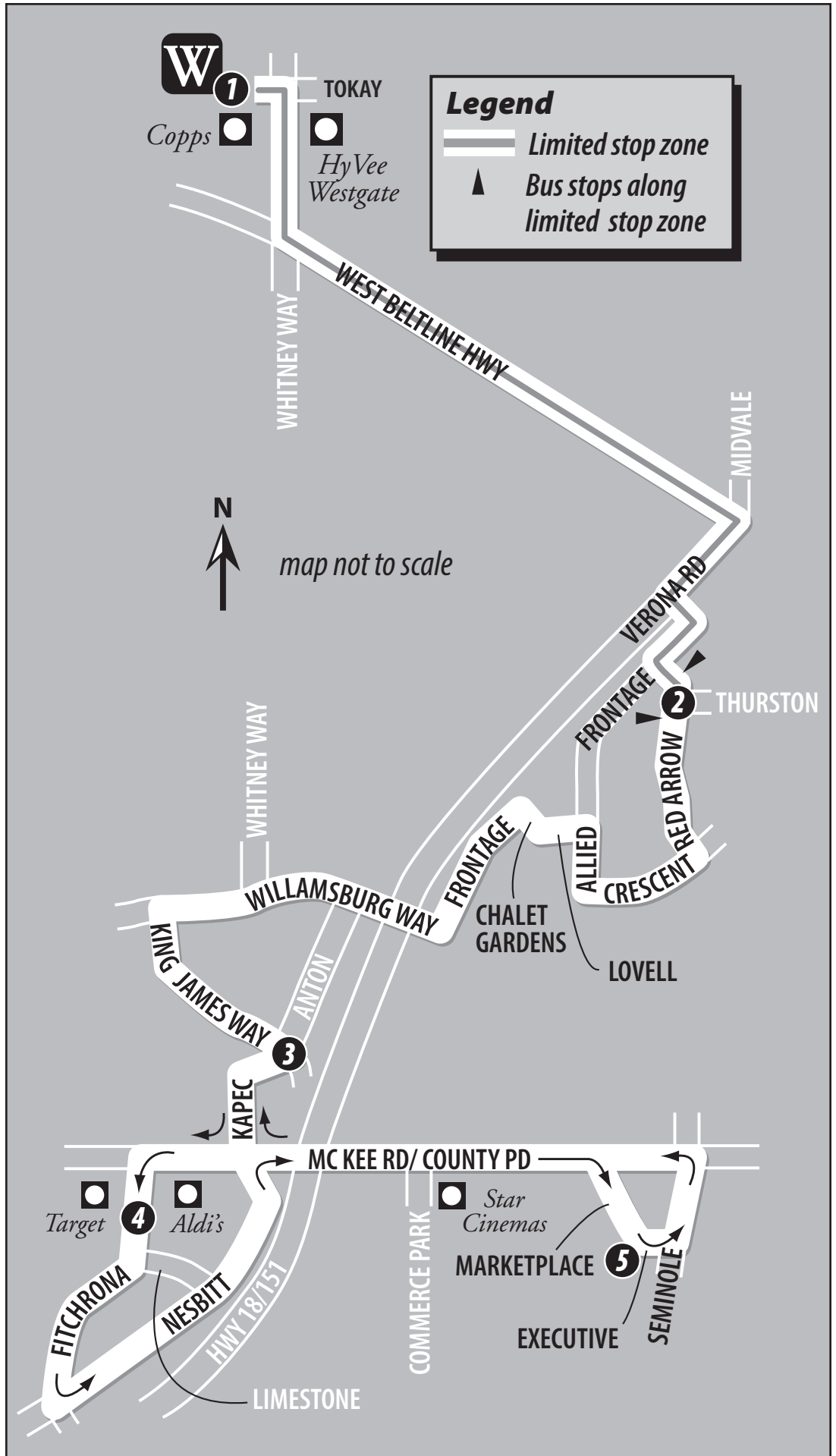


Route 50 proposed to operate clockwise exclusively



Route 59

SATURDAY
SUNDAY
HOLIDAY



59 Sat/Sun/Holiday – West Transfer Point to Fitchburg



Comes From Route	West Transfer Point	Red Arrow Trl. and Thurston La.	King James Way and Anton Dr.	Fitchrona Rd. and Target Store	Becomes Route
	1	2	3	4	
> 18	7:30	7:37	7:46	7:51	59
18	8:30	8:37	8:46	8:51	59
18	9:30	9:37	9:46	9:51	59
18	10:30	10:37	10:46	10:51	59
18	11:30	11:37	11:46	11:51	59
18	12:30	12:37	12:46	12:51	59
18	1:30	1:37	1:46	1:51	59
18	2:30	2:37	2:46	2:51	59
18	3:30	3:37	3:46	3:51	59
18	4:30	4:37	4:46	4:51	59
18	5:30	5:37	5:46	5:51	59
18	6:30	6:37	6:46	6:51	59/G
18	7:30	7:37	7:46	7:51	59
18	8:30	8:37	8:46	8:51	59
18	9:30	9:37	9:46	9:51	59
18	10:30	10:37	10:46	-:	G

HOLIDAY
SUNDAY
SATURDAY

59 Sat/Sun/Holiday – Fitchburg to West Transfer Point



Comes From Route	Fitchrona Rd. and Target Store	Executive Dr. and Marketplace Dr.	King James Way and Anton Dr.	Red Arrow Trl. and Thurston La.	West Transfer Point	Becomes Route
	4	5	3	2	1	
G	-:	-:	7:07	7:16	7:24	18
< 59	7:52	8:00	8:06	8:15	8:24	18
59	8:52	9:00	9:06	9:15	9:24	18
59	9:52	10:00	10:06	10:15	10:24	18
59	10:52	11:00	11:06	11:15	11:24	18
59	11:52	12:00	12:06	12:15	12:24	18
59	12:52	1:00	1:06	1:15	1:24	18
59	1:52	2:00	2:06	2:15	2:24	18
59	2:52	3:00	3:06	3:15	3:24	18
59	3:52	4:00	4:06	4:15	4:24	18
59	4:52	5:00	5:06	5:15	5:24	18
59	5:52	6:00	6:06	6:15	6:24	18
59	6:52	7:00	7:06	7:15	7:24	18
59	7:52	8:00	8:06	8:15	8:24	18
59	8:52	9:00	9:06	9:15	9:24	18
59	9:52	10:00	10:06	10:15	10:24	18

This trip is NOT operated on Sundays or holidays.
 These trips are NOT operated on holidays.

> Bus comes from garage on Sundays.	^ Bus comes from garage on Sundays and Holidays.
< Bus comes from garage on Holidays.	/G Bus returns to garage on Holidays.

Light Type=AM **Bold Type=PM** G=garage

50 Weekday Current

West Transfer Point	Struck and Watts	Raymond and Whitney	Struck and Watts	West Transfer Point
6:00	6:07	6:16	--	6:25
6:30	6:37	6:46	--	6:55
7:00	7:07	7:16	--	7:25
7:30	7:37	7:46	--	7:55
8:00	--	8:06	8:15	8:25
8:30	8:37	8:46	--	8:55
9:00	--	9:06	9:15	9:25
10:00	10:07	10:16	--	10:25
11:00	--	11:06	11:15	11:25
12:00	12:07	12:16	--	12:25
1:00	--	1:06	1:15	1:25
2:00	2:07	2:16	--	2:25
3:00	--	3:06	3:15	3:25
3:30	3:37	3:46	--	3:55
4:00	--	4:06	4:15	4:25
4:30	4:37	4:46	--	4:55
5:00	--	5:06	5:15	5:25
5:30	5:37	5:46	--	5:55
6:00	--	6:06	6:15	6:25
6:30	6:37	6:46	--	6:55
7:00	--	7:06	7:15	7:25
8:00	8:07	8:16	--	8:25
9:00	--	9:06	9:15	9:25
10:00	10:07	10:16	--	10:25
11:00	--	11:06	11:15	11:25
12:00	12:06	12:14 G	--	--

50 Weekend/Holiday Current

West Transfer Point	Struck and Watts	Raymond and Whitney	Struck and Watts	West Transfer Point
7:00	7:07	7:16	--	7:25
8:00	--	8:06	8:15	8:25
9:00	9:07	9:16	--	9:25
10:00	--	10:06	10:15	10:25
11:00	11:07	11:16	--	11:25
12:00	--	12:06	12:15	12:25
1:00	1:07	1:16	--	1:25
2:00	--	2:06	2:15	2:25
3:00	3:07	3:16	--	3:25
4:00	--	4:06	4:15	4:25
5:00	5:07	5:16	--	5:25
6:00	--	6:06	6:15	6:25
7:00	7:07	7:16	--	7:25
8:00	--	8:06	8:15	8:25
9:00	9:07	9:16	--	9:25
10:00	--	10:06	10:15	10:25

50 Weekday Proposal ALL

West Transfer Point	Struck and Watts	Raymond and Whitney	Struck and Watts	West Transfer Point
6:00	--	6:06	6:15	6:25
6:30	--	6:36	6:45	6:55
7:00	--	7:06	7:15	7:25
7:30	--	7:36	7:45	7:55
8:00	--	8:06	8:15	8:25
8:30	--	8:36	8:45	8:55
9:00	--	9:06	9:15	9:25
9:30	--	9:36	9:45	9:55
10:00	--	10:06	10:15	10:25
10:30	--	10:36	10:45	10:55
11:00	--	11:06	11:15	11:25
11:30	--	11:36	11:45	11:55
12:00	--	12:06	12:15	12:25
12:30	--	12:36	12:45	12:55
1:00	--	1:06	1:15	1:25
1:30	--	1:36	1:45	1:55
2:00	--	2:06	2:15	2:25
2:30	--	2:36	2:45	2:55
3:00	--	3:06	3:15	3:25
3:30	--	3:36	3:45	3:55
4:00	--	4:06	4:15	4:25
4:30	--	4:36	4:45	4:55
5:00	--	5:06	5:15	5:25
5:30	--	5:36	5:45	5:55
6:00	--	6:06	6:15	6:25
6:30	--	6:36	6:45	6:55
7:00	--	7:06	7:15	7:25
7:30	--	7:36	7:45	7:55
8:00	--	8:06	8:15	8:25
8:30	--	8:36	8:45	8:55
9:00	--	9:06	9:15	9:25
9:30	--	9:36	9:45	9:55
10:00	--	10:06	10:15	10:25
11:00	--	11:06	11:15	11:25

50 Weekend/Holiday Proposal ALL

West Transfer Point	Struck and Watts	Raymond and Whitney	Struck and Watts	West Transfer Point
7:00	--	7:06	7:15	7:25
8:00	--	8:06	8:15	8:25
9:00	--	9:06	9:15	9:25
10:00	--	10:06	10:15	10:25
11:00	--	11:06	11:15	11:25
12:00	--	12:06	12:15	12:25
1:00	--	1:06	1:15	1:25
2:00	--	2:06	2:15	2:25
3:00	--	3:06	3:15	3:25
4:00	--	4:06	4:15	4:25
5:00	--	5:06	5:15	5:25
6:00	--	6:06	6:15	6:25
7:00	--	7:06	7:15	7:25
8:00	--	8:06	8:15	8:25
9:00	--	9:06	9:15	9:25
10:00	--	10:06	10:15	10:25

12:00 -- 12:06 12:14 12:23 G < Final trip extended to complete loop back to WTP

Route 59 SATURDAY Allied Drive - Fitchburg to West Transfer Point

	RedAr	Fitch	KinJa	Whitn	Arive	
Gar	Thurs	Targt	Anton	Raymd	WestTP	Gar
624a			645a	649a	656a	
	730a	740a	742a	746a	753a	
	830a	840a	842a	846a	853a	
	930a	940a	942a	946a	953a	
	1030a	1040a	1042a	1046a	1053a	
	1130a	1140a	1142a	1146a	1153a	
	1230p	1240p	1242p	1246p	1253p	
	130p	140p	142p	146p	153p	
	230p	240p	242p	246p	253p	
	330p	340p	342p	346p	353p	
	430p	440p	442p	446p	453p	
	530p	540p	542p	546p	553p	
	630p	640p	642p	646p	653p	
	730p	740p	742p	746p	753p	
	830p	840p	842p	846p	853p	
	930p	940p	942p	946p	953p	
		1012p	1014p	1018p	1024p	1043p

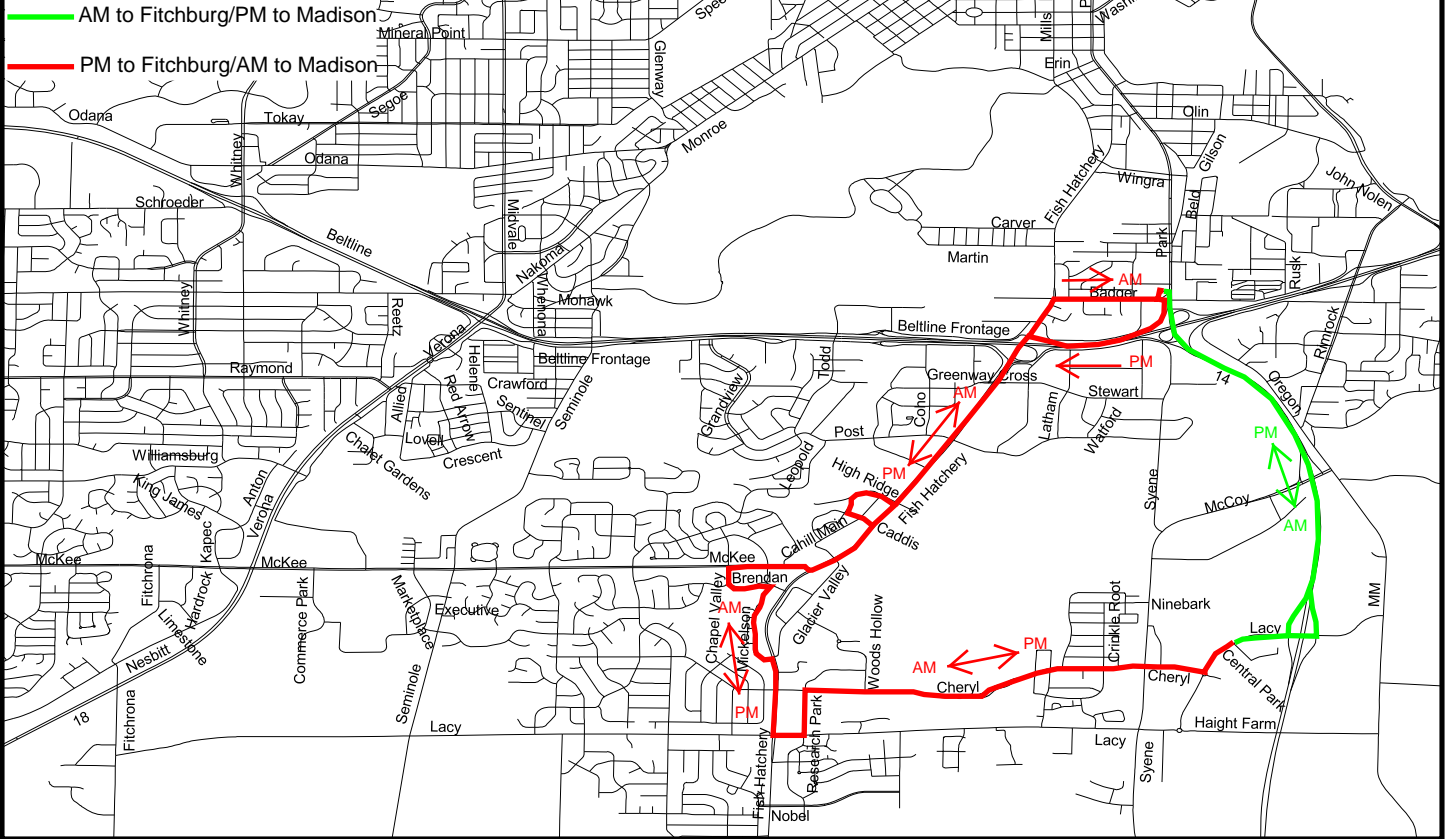
Route 59 SATURDAY West Transfer Point to Fitchburg - Allied Drive

	Leave	Whitn	KinJa	Fitch	Execu	RedAr	
Gar	WestTP	Raymd	Anton	Targt	Markt	Thurs	Gar
	700a	706a	710a	712a	718a	726a	
	800a	806a	810a	812a	818a	826a	
	900a	906a	910a	912a	918a	926a	
	1000a	1006a	1010a	1012a	1018a	1026a	
	1100a	1106a	1110a	1112a	1118a	1126a	
	1200p	1206p	1210p	1212p	1218p	1226p	
	100p	106p	110p	112p	118p	126p	
	200p	206p	210p	212p	218p	226p	
	300p	306p	310p	312p	318p	326p	
	400p	406p	410p	412p	418p	426p	
	500p	506p	510p	512p	518p	526p	
	600p	606p	610p	612p	618p	626p	
	700p	706p	710p	712p	718p	726p	
	800p	806p	810p	812p	818p	826p	
	900p	906p	910p	912p	918p	926p	
	1000p	1006p	1010p	1012p			

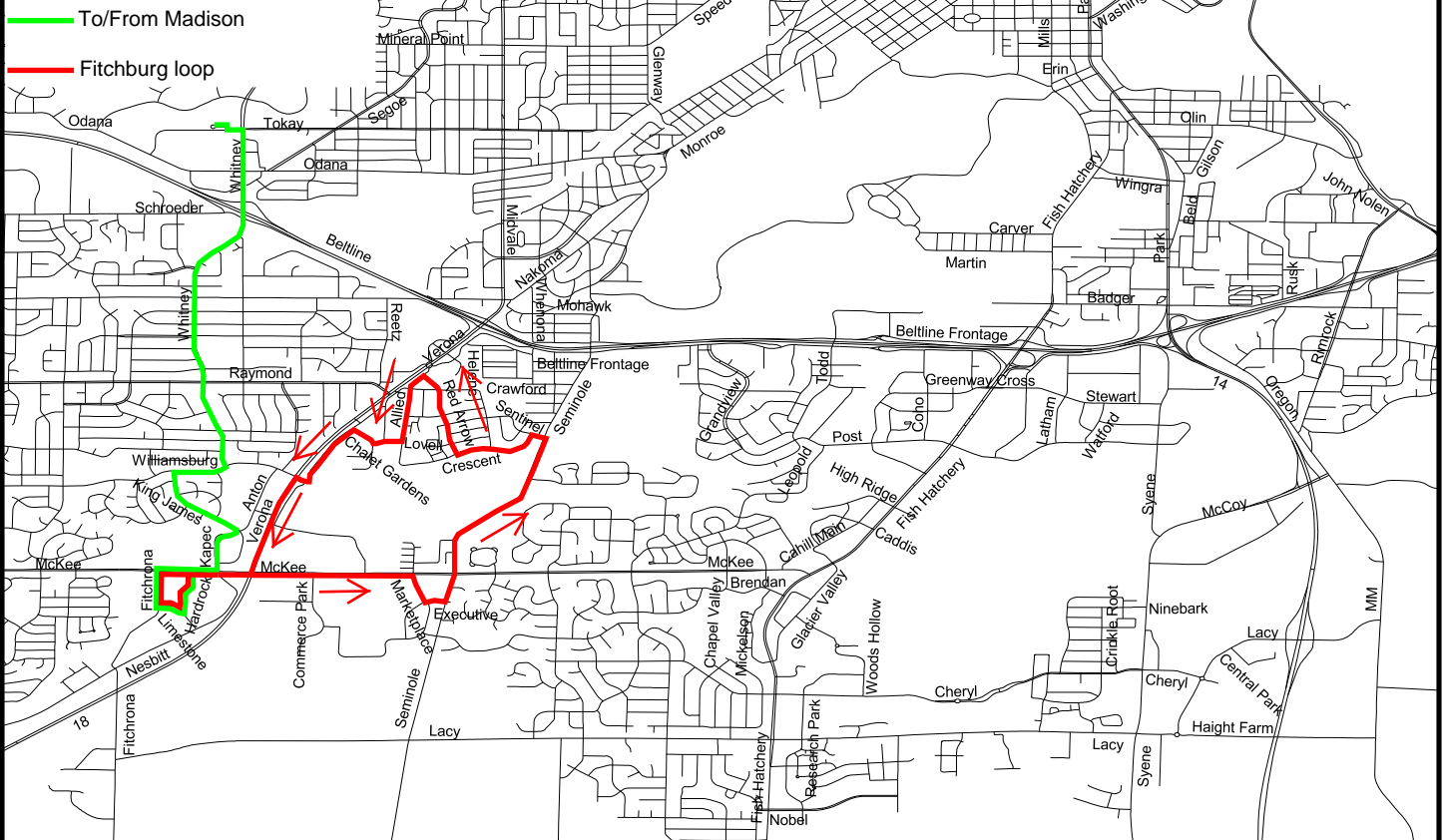
Route 59 SUNDAY & HOLIDAY Allied Drive - Fitchburg to/from West Transfer Point

	RedAr	Fitch	KinJa	Whitn	Arive	Leave	Whitn	KinJa	Fitch	Execu	RedAr		
	Gar	Thurs	Targt	Anton	Raymd	WestTP	WestTP	Raymd	Anton	Targt	Markt	Thurs	Gar
Sun &Hol>	710a	730a	740a	742a	746a	753a	800a	806a	810a	812a	818a	826a	
Sun &Hol>		830a	840a	842a	846a	853a	900a	906a	910a	912a	918a	926a	
Sun &Hol>		930a	940a	942a	946a	953a	1000a	1006a	1010a	1012a	1018a	1026a	
Sun &Hol>		1030a	1040a	1042a	1046a	1053a	1100a	1106a	1110a	1112a	1118a	1126a	
Sun &Hol>		1130a	1140a	1142a	1146a	1153a	1200p	1206p	1210p	1212p	1218p	1226p	
Sun &Hol>		1230p	1240p	1242p	1246p	1253p	100p	106p	110p	112p	118p	126p	
Sun &Hol>		130p	140p	142p	146p	153p	200p	206p	210p	212p	218p	226p	
Sun &Hol>		230p	240p	242p	246p	253p	300p	306p	310p	312p	318p	326p	
Sun &Hol>		330p	340p	342p	346p	353p	400p	406p	410p	412p	418p	426p	
Sun &Hol>		430p	440p	442p	446p	453p	500p	506p	510p	512p	518p	526p	
Sun &Hol>		530p	540p	542p	546p	553p	600p	606p	610p	612p	618p	626p	
Sun &Hol>		630p	640p	642p	646p	653p	700p	706p	710p	712p	718p	726p	746p
Sun Only>		730p	740p	742p	746p	753p	800p	806p	810p	812p	818p	826p	
Sun Only>		830p	840p	842p	846p	853p	900p	906p	910p	912p	918p	926p	
Sun Only>		930p	940p	942p	946p	953p	1000p	1006p	1010p	1012p			
Sun Only>			1012p	1014p	1018p	1024p							1043p

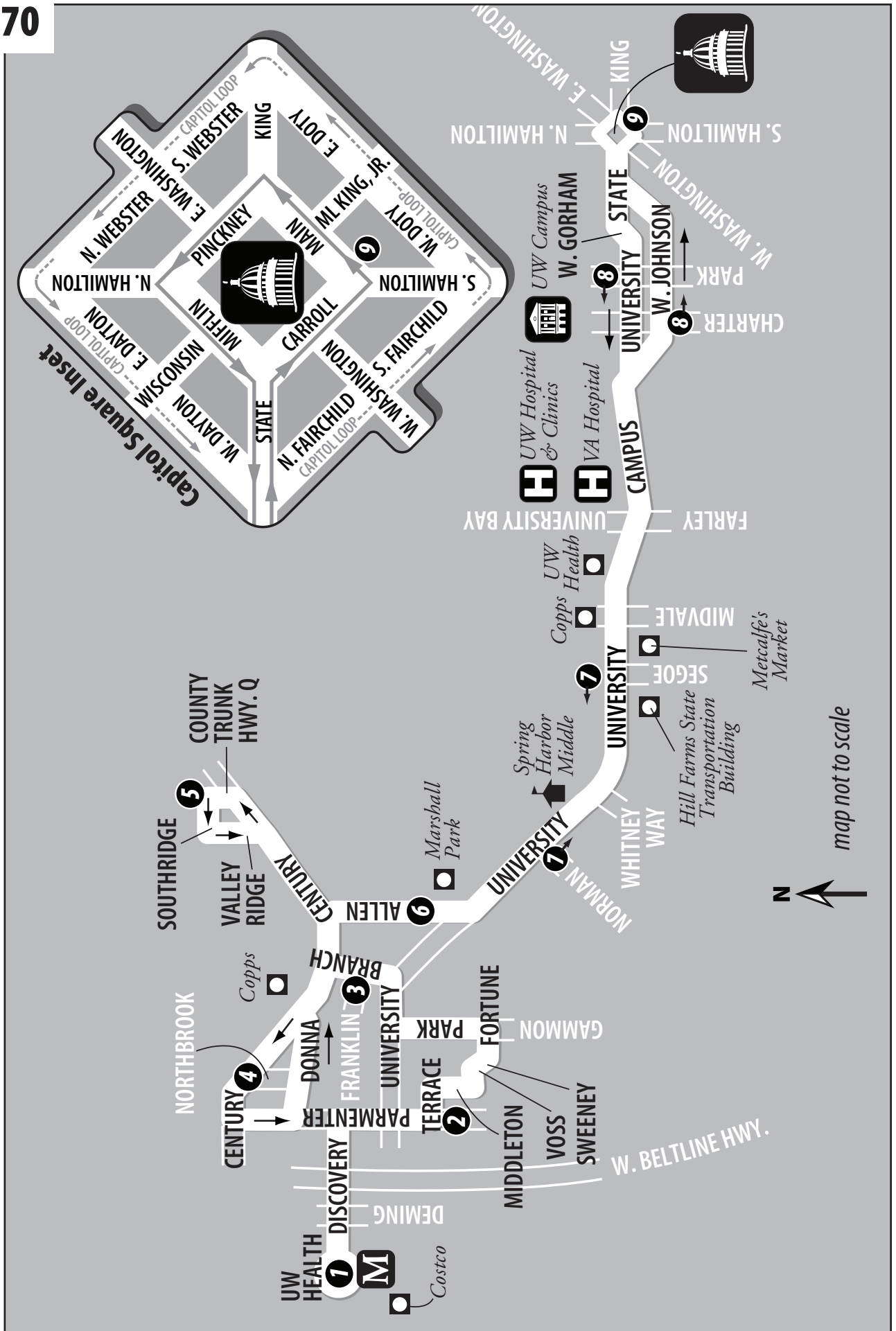
Route 49



Route 59



Route 70



70 Weekday – Middleton Transfer Point to Capitol Square



Comes From Route	UW Health Ct. and Middleton Transfer Point	Terrace Ave. and Parmenter St.	Branch St. and Franklin Ave.	Northbrook Dr. and Century Ave.	Southridge Way and County Highway Q	Allen Blvd. and Marshall Park	University Ave. and Norman Way	Johnson St. and Charter St.	W. Main St. and S. Carroll St.	Becomes Route
	1	2	3	4	5	6	7	8	9	
G	--	--	--	--	--	--	5:04	5:13	5:22	na
G	--	5:32	5:39	5:43	5:51	5:58	6:02	6:12	6:20	74
G	--	5:52	5:59	6:03	6:11	6:18	6:22	6:32	6:40	72
73	9:01	9:05	9:12	9:17	9:24	9:30	9:34	9:45	9:53	G
73	10:15	10:19	10:26	10:31	10:38	10:44	10:48	10:59	11:07	70
74	11:25	11:29	11:36	11:41	11:48	11:54	11:58	12:09	12:17	70
73	12:15	12:19	12:26	12:31	12:38	12:44	12:48	12:59	1:07	70
74	1:25	1:29	1:36	1:41	1:48	1:54	1:58	2:09	2:17	70
73	2:15	2:19	2:26	2:31	2:38	2:44	2:48	2:59	3:07	72
73	3:07	3:11	3:18	3:23	3:30	3:36	3:40	3:51	3:59	71
73	5:35	5:39	5:46	5:50	5:57	6:02	6:06	6:16	6:24	70
73	6:15	6:19	6:26	6:30	6:37	6:42	6:46	6:56	7:04	19
73	7:15	7:19	7:26	7:30	7:37	7:42	7:46	7:56	8:04	19
73	8:15	8:19	8:26	8:31	8:38	8:43	8:47	8:56	9:03	19
73	9:15	9:19	9:26	9:31	9:38	9:43	9:47	9:56	10:03	70
70	--	--	--	--	10:39	10:44	10:47	10:55	11:03	70

70 Weekday – Capitol Square to Middleton Transfer Point



Comes From Route	W. Main St. and S. Carroll St.	University Ave and Park St.	University Ave and Segoe Rd.	Allen Blvd. and Marshall Park	Southridge Way and County Highway Q	Northbrook Dr. and Century Ave.	Branch St. and Franklin Ave.	Terrace Ave. and Parmenter St.	UW Health Ct. and Middleton Transfer Point	Becomes Route
	9	8	7	6	5	4	3	2	1	
71	8:27	8:37	8:46	8:51	8:56	9:03	9:09	9:14	9:19	73
71	9:27	9:37	9:46	9:51	9:56	10:03	10:09	10:14	10:19	73
G	10:27	10:37	10:46	10:51	10:56	11:03	11:09	11:14	11:19	73
70	11:17	11:27	11:36	11:41	11:46	11:53	11:59	12:04	12:09	73
70	12:25	12:35	12:44	12:49	12:54	1:01	1:07	1:12	1:17	73
70	1:20	1:31	1:41	1:47	1:52	1:58	2:03	2:09	2:14	73
70	2:23	2:34	2:45	2:52	2:58	3:05	3:11	3:18	3:23	73
70	6:25	6:36	6:47	6:54	7:00	7:07	7:13	7:20	7:25	73
19	7:30	7:39	7:47	7:53	7:58	8:04	8:09	8:15	8:20	73
19	8:30	8:39	8:47	8:53	8:58	9:04	9:09	9:15	9:20	73
19	9:30	9:39	9:47	9:53	9:58	10:04	10:09	10:15	10:20	73
70	10:05	10:13	10:22	10:27	10:32	--	--	--	--	70
70	11:05	11:13	11:22	11:27	--	--	--	--	--	G

WEEKDAY

Light Type=AM Bold Type=PM G=garage

Metro Transit Tracker

Real-time bus arrivals for every stop.

mymetrobus.com

Proposed

Route 70 Middleton to Capitol Square

Block	Gar	JQHam Grnwy	Disco Parme	Parmn Terac	Brnch Frnkl	Donna Parme	SouRi Hwy Q	Allen MarPk	Univ Normn	Johsn Chart	MAIN CAROL	Gar
03-4	448a								507a	515a	520a	
70-1	503a			526a	533a	537a	548a	554a	558a	607a	616a	
19-1	533a			556a	603a	607a	618a	624a	628a	637a	646a	
70-4		906a		909a	916a	921a	932a	938a	942a	952a	1002a	
70-2		1006a		1009a	1016a	1021a	1032a	1038a	1042a	1052a	1102a	
70-3		1106a		1109a	1116a	1121a	1132a	1138a	1142a	1152a	1202p	
70-2		1206p		1209p	1216p	1221p	1232p	1238p	1242p	1252p	102p	109p
70-3		100p		103p	110p	115p	126p	132p	136p	146p	156p	203p
70-21		159p	203p			209p	220p	226p	230p	241p	251p	
12.24		305p	309p			315p	326p	332p	336p	347p	357p	
70-28		605p	609p			615p	626p	632p	635p	645p	654p	701p
02-2		635p	639p			645p	656p	702p	705p	715p	724p	
70-25		735p	739p			744p	755p	800p	803p	812p	821p	
70-22		835p	839p			844p	855p	900p	903p	912p	921p	
14-21		935p	939p			944p	955p	1000p	1003p	1012p	1021p	
55-22		1025p	1029p			1034p	1045p	1050p	1053p	1102p	1111p	

Route 70 Capitol Square to Middleton

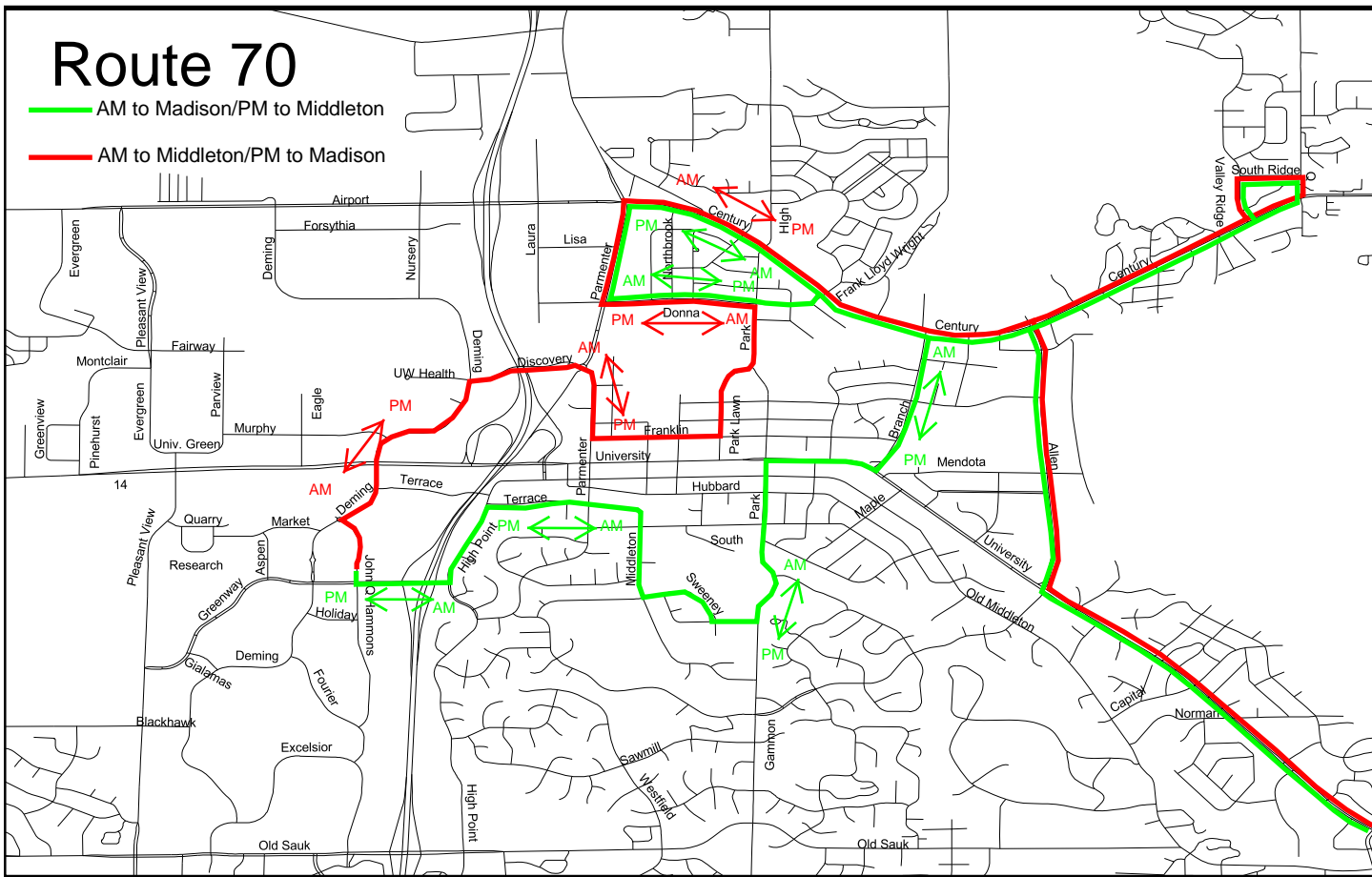
Block	Gar	MAIN CAROL	Univ Park	Univ Segoe	Allen MarPk	SouRi Hwy Q	Donna Parme	Brnch Frnkl	Disco Parme	Parmn Terac	JQHam Green	Gar
70-9		907a	918a	927a	932a	937a	945a		949a		954a	
70-4		1009a	1020a	1029a	1034a	1039a	1047a		1051a		1056a	
70-2		1109a	1120a	1129a	1134a	1139a	1147a		1151a		1156a	
70-3		1206p	1218p	1228p	1234p	1239p	1248p		1252p		1257p	
70-21	1249p	1256p	108p	118p	124p	129p	139p	144p		151p	155p	
12.24	149p	156p	208p	218p	224p	229p	239p	244p		251p	255p	
70-25		632p	641p	651p	657p	702p	712p	716p		722p	726p	
70-22		732p	741p	751p	757p	802p	812p	816p		822p	826p	
14-21		834p	843p	851p	856p	901p	911p	915p		922p	926p	
55-22		932p	941p	949p	954p	959p	1009p	1013p		1020p	1024p	
58-22		1025p	1034p	1042p	1047p	1052p						1116p
55-22		1115p	1124p	1132p	1137p	1142p						1207x

Proposed

Route 70

AM to Madison/PM to Middleton

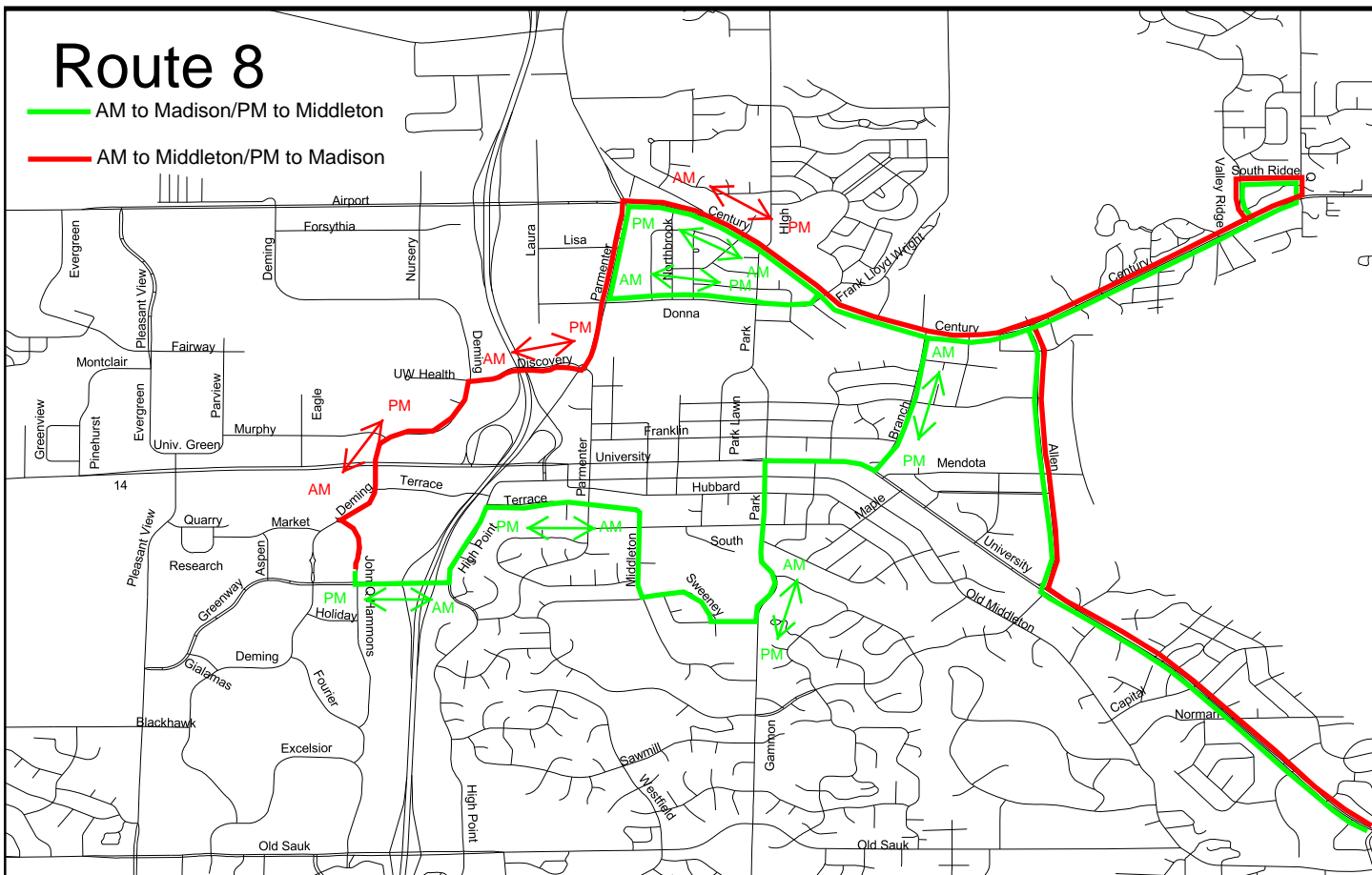
AM to Middleton/PM to Madison



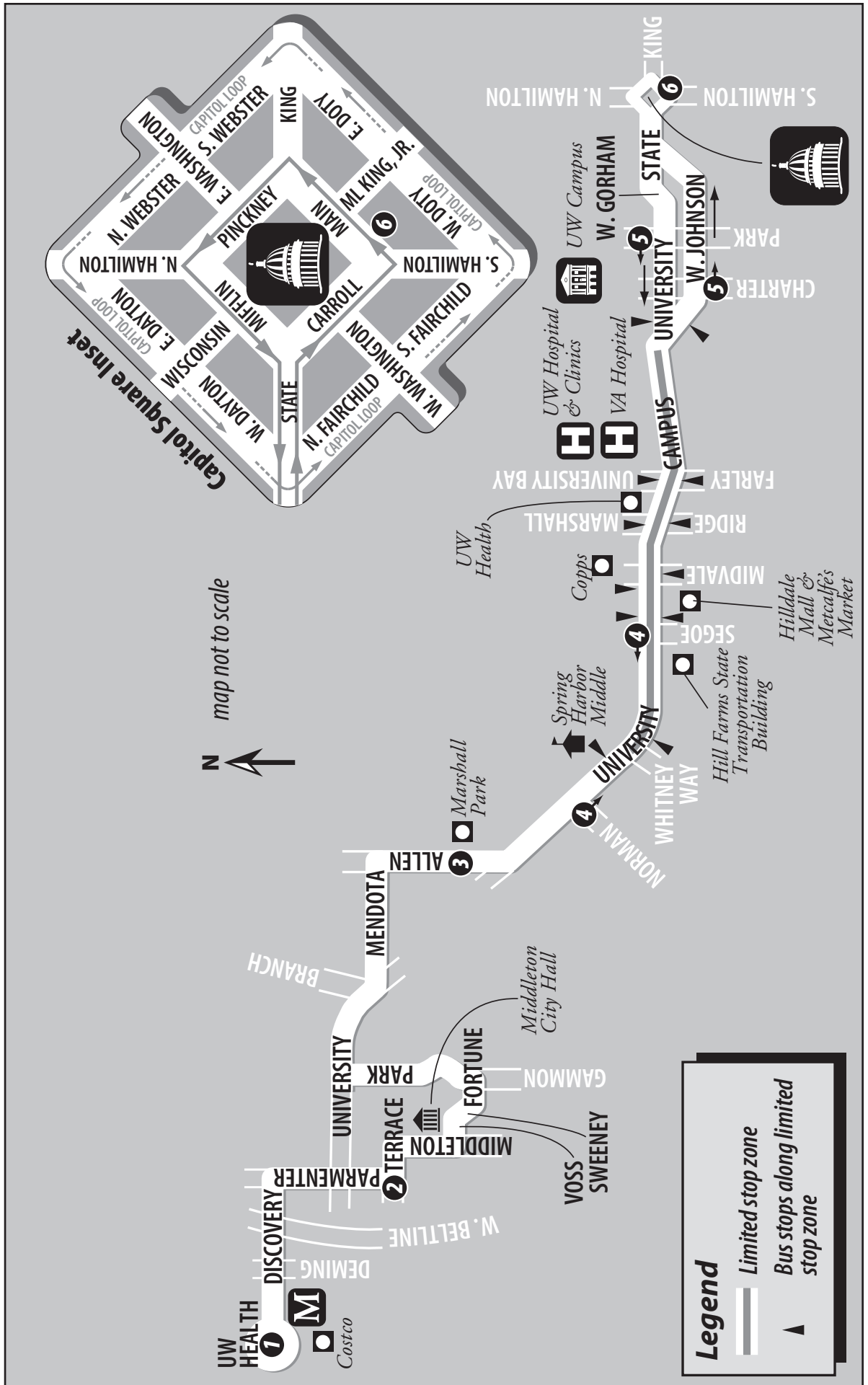
Route 8

AM to Madison/PM to Middleton




AM to Middleton/PM to Madison



Route 71






71 Weekday AM - Middleton Transfer Point to Capitol Square

								
Comes From Route	UW Health Ct. and Middleton Transfer Point	Terrace Ave. and Parmenter St.	Allen Blvd. and Marshall Park	University Ave. and Norman Way	Johnson St. and Charter St.	W. Main St. and S. Carroll St.		Becomes Route
	1	2	3	4	5	6		
73	6:35	6:39	6:49	6:53	7:03	7:13		74
73	7:05	7:09	7:19	7:23	7:33	7:43		74
73	7:35	7:39	7:49	7:53	8:03	8:13		70
73	8:05	8:09	8:19	8:23	8:33	8:43		G
73	8:35	8:39	8:49	8:53	9:03	9:13		70

All trips operate limited service between University Ave. and Whitney Way and Campus Dr. at Babcock Dr. on the UW Campus - stopping only on University at Segoe, University at Midvale, University at Ridge and University at University Bay/Farley.

71 Weekday PM - Capitol Square to Middleton Transfer Point

								
Comes From Route	W. Main St. and S. Carroll St.	University Ave. and Park St.	University Ave. and Segoe Rd.	Allen Blvd. and Marshall Park	Terrace Ave. and Parmenter St.	UW Health Ct. and Middleton Transfer Point		Becomes Route
	6	5	4	3	2	1		
G	3:08	3:18	3:28	3:34	3:44	3:49		73
G	3:38	3:48	3:58	4:04	4:14	4:19		73
70	4:08	4:18	4:29	4:36	4:47	4:52		73
74	4:38	4:48	4:59	5:06	5:17	5:22		73
74	5:08	5:18	5:29	5:36	5:47	5:52		73
74	5:38	5:48	5:58	6:04	6:13	6:18		73

All trips operate limited service between University Ave. at Randall Ave. on the UW Campus and University Ave. at Whitney Way - stopping only on University at University Bay/Farley, University at Ridge, University at Midvale, and University at Segoe.


Light Type=AM **Bold Type=PM** G=garage

WEEKDAY

Metro Transit Tracker

Real-time bus arrivals for every stop.





mymetrobus.com



Stay Informed!

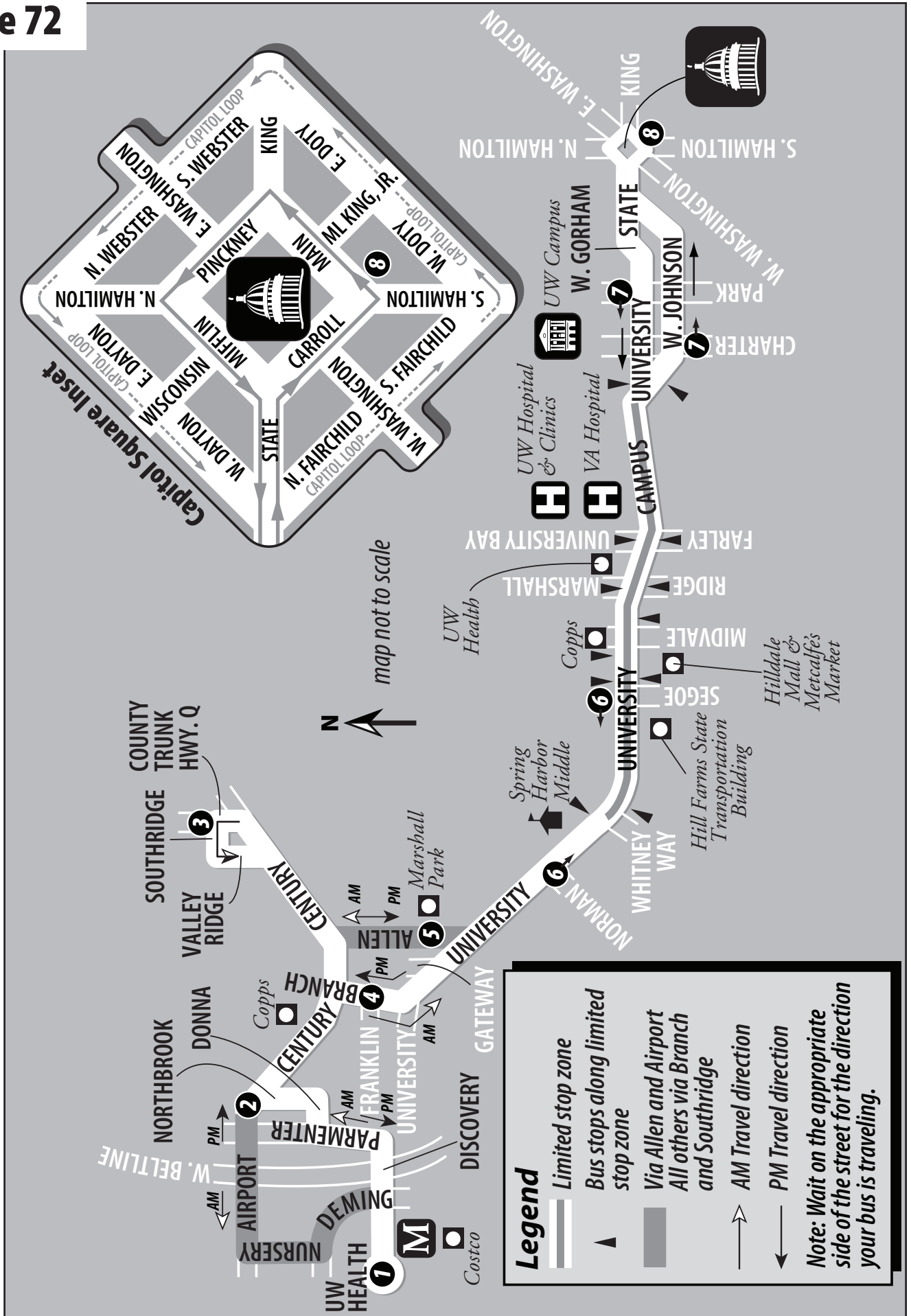
Get personalized text & e-mail alerts.

Sign up at mymetrobus.com





Route 72



72 Weekday – Middleton Transfer Point to Capitol Square



Comes From Route	UW Health Ct. and Middleton Transfer Point	Northbrook Dr. and Century Ave.	Southridge Way and County Highway Q	Branch St. and Franklin Ave.	Allen Blvd. and Marshall Park	University Ave. and Norman Way	Johnson St. and Charter St.	W. Main St. and S. Carroll St.	Becomes Route
	1	2	3	4	5	6	7	8	
AM Peak									
G	6:12	6:16	6:24	6:32	--	6:39	6:49	6:59	72
G	6:42	6:46	6:54	7:02	--	7:09	7:19	7:29	72
74	7:12	7:16	7:24	7:32	--	7:39	7:49	7:59	G
74	7:42	7:46	7:54	8:02	--	8:09	8:19	8:29	G
74	8:12	8:16	8:24	8:32	--	8:39	8:49	8:59	G
74	8:45	8:49	8:56	9:03	--	9:09	9:19	9:29	G
PM Peak via Allen and Airport									
73	4:13	4:18 %	--	--	4:25	4:28	4:38	4:48	72
72	4:43	4:48 %	--	--	4:55	4:58	5:08	5:18	72
73	5:13	5:18 %	--	--	5:25	5:28	5:38	5:48	72

% Bus departs from Middleton Transfer Point via and Airport Rd. and Allen Blvd. Trip does not serve stops on Parmenter St., Northbrook Dr. or Branch St. All trips operate limited service between University Ave. and Whitney Way and Campus Dr. at Babcock Dr. on the UW Campus - stopping only on University at Segoe, University at Midvale, University at Ridge and University at University Bay/Farley.

72 Weekday – Capitol Square to Middleton Transfer Point



Comes From Route	W. Main St. and S. Carroll St.	University Ave. and Park St.	University Ave. and Segoe Rd.	Allen Blvd. and Marshall Park	Branch St. and Franklin Ave.	Southridge Way and County Highway Q	Northbrook Dr. and Century Ave.	UW Health Ct. and Middleton Transfer Point	Becomes Route
	8	7	6	5	4	3	2	1	
AM Peak via Allen and Airport									
70	6:42	6:50	6:58	7:03 %	--	--	7:09	7:15	73
72	7:07	7:15	7:23	7:28 %	--	--	7:34	7:40	73
72	7:37	7:45	7:53	7:58 %	--	--	8:04	8:10	73
PM Peak									
G	2:53	3:03	3:13	--	3:21	3:28	3:35	3:40	74
70	3:23	3:33	3:43	--	3:51	3:58	4:05	4:10	74
G	3:53	4:03	4:13	--	4:22	4:29	4:37	4:42	72
G	4:23	4:33	4:43	--	4:53	5:00	5:08	5:13	74
72	4:53	5:03	5:13	--	5:23	5:30	5:38	5:43	G
72	5:23	5:33	5:43	--	5:53	6:00	6:07	6:12	G
72	5:53	6:03	6:13	--	6:23	6:30	6:37	--	G

% Bus arrives at Middleton Transfer Point via Allen Blvd. and Airport Rd. Trip does not serve stops on Branch St., Northbrook Dr. or Parmenter St. All trips operate limited service between University Ave. at Randall Ave. on the UW Campus and University Ave. at Whitney Way - stopping only on University at University Bay/Farley, University at Ridge, University at Midvale, and University at Segoe.

Light Type=AM Bold Type=PM G=garage

WEEKDAY

Plan your Trip on Google™ maps mymetrobus.com/google

GOOGLE is a trademark of Google Inc.

Route 71 Middleton to Capitol Square

Block	Gar	Grnwy	Disco	Terac	Allen	Univ	Johns	Main	Gar
		Giala	Parmn	Parme	MarPk	Normn	Chart	Carol	
70-6	611a	636a		642a	653a	657a	707a	715a	
70-1		701a		708a	719a	724a	736a	745a	
70-8		731a		738a	749a	754a	806a	815a	822a
70-6		801a		808a	819a	824a	836a	845a	852a
70-1		831a		838a	849a	854a	906a	915a	922a
70-24		355p	404p			413p	425p	434p	
70-26		425p	434p			443p	455p	504p	
70-22		455p	504p			513p	525p	534p	
70-24		525p	534p			543p	555p	604p	611p

Route 71 Capitol Square to Middleton

Block	Gar	Main	Univ	Univ	Allen	Terac	Dicso	Grnwy	Gar
		Carol	Park	Segoe	MarPk	Parme	Parmn	Giala	
70-1		618a	626a	635a			647a	656a	
70-8	641a	648a	656a	705a			717a	726a	
70-6		718a	726a	735a			747a	756a	
70-1		748a	756a	805a			817a	826a	
70-24	258p	305p	314p	327p	332p	342p		349p	
70-26	328p	335p	344p	357p	402p	412p		419p	
70-22	358p	405p	414p	427p	432p	442p		449p	
70-24		437p	446p	459p	504p	514p		521p	
70-26		507p	516p	529p	534p	544p		551p	616p
70-22		537p	546p	559p	604p	614p		621p	

Route 72 Middleton to Capitol Square

Block	Gar	JohnQ	Fairw	Demin	North	Sridg	Allen	Brnch	Univ	Johns	MAIN	Gar
		Green	Pleas	MidBl	Centu	Hwy Q	MarPa	Frank	Normn	Chart	CAROL	
70-4	546a			611a	619a	628a		636a	642a	652a	700a	
70-2				638a	646a	657a		705a	711a	721a	730a	
70-3				707a	715a	726a		735a	741a	751a	800a	
70-7				735a	743a	754a		803a	809a	819a	830a	837a
70-9				807a	815a	825a		833a	839a	849a	900a	
70-5				838a	846a	856a		903a	909a	919a	930a	937a
70-4		359p	405p		413p		421p		425p	437p	447p	
02-7		429p	435p		443p		451p		455p	507p	517p	
70-23		459p	505p		513p		521p		525p	537p	547p	
70-25		529p	535p		543p		551p		555p	607p	617p	

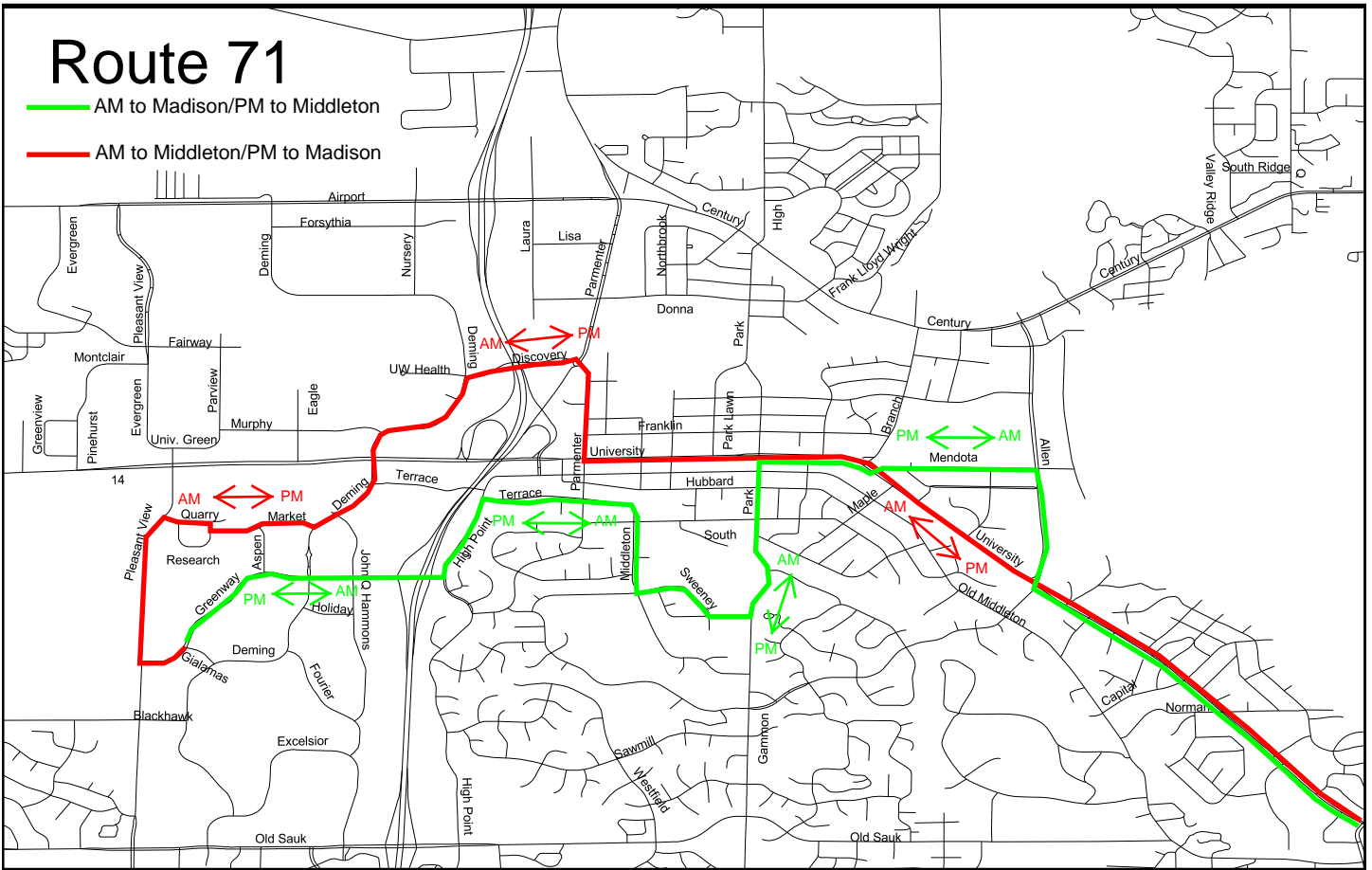
Route 72 Capitol Square to Middleton

Block	Gar	MAIN	Univ	Univ	Brnch	Sridg	Allen	North	Fairw	Demin	JohnQ	Gar
		CAROL	Park	Segoe	Frank	Hwy Q	MarPa	Centu	Pleas	MidBl	Green	
70-5	627a	634a	643a	652a			657a	704a	713a		725a	
70-4		703a	712a	721a			726a	733a	742a		754a	
70-2		733a	742a	751a			756a	803a	812a		824a	
70-3		803a	812a	821a			826a	833a	842a		854a	
70-23	243p	250p	300p	310p	319p	326p		333p		342p		
70-25	313p	320p	330p	340p	349p	356p		404p		413p		
70-28	343p	350p	400p	411p	421p	428p		436p		445p		
70-29	413p	420p	431p	442p	451p	458p		507p		516p		
70-4		451p	503p	514p	523p	530p		537p		546p		
02-7		521p	532p	543p	552p	559p		606p		615p		
70-23		551p	601p	612p	620p	627p		634p		642p		707p

Route 71

— AM to Madison/PM to Middleton

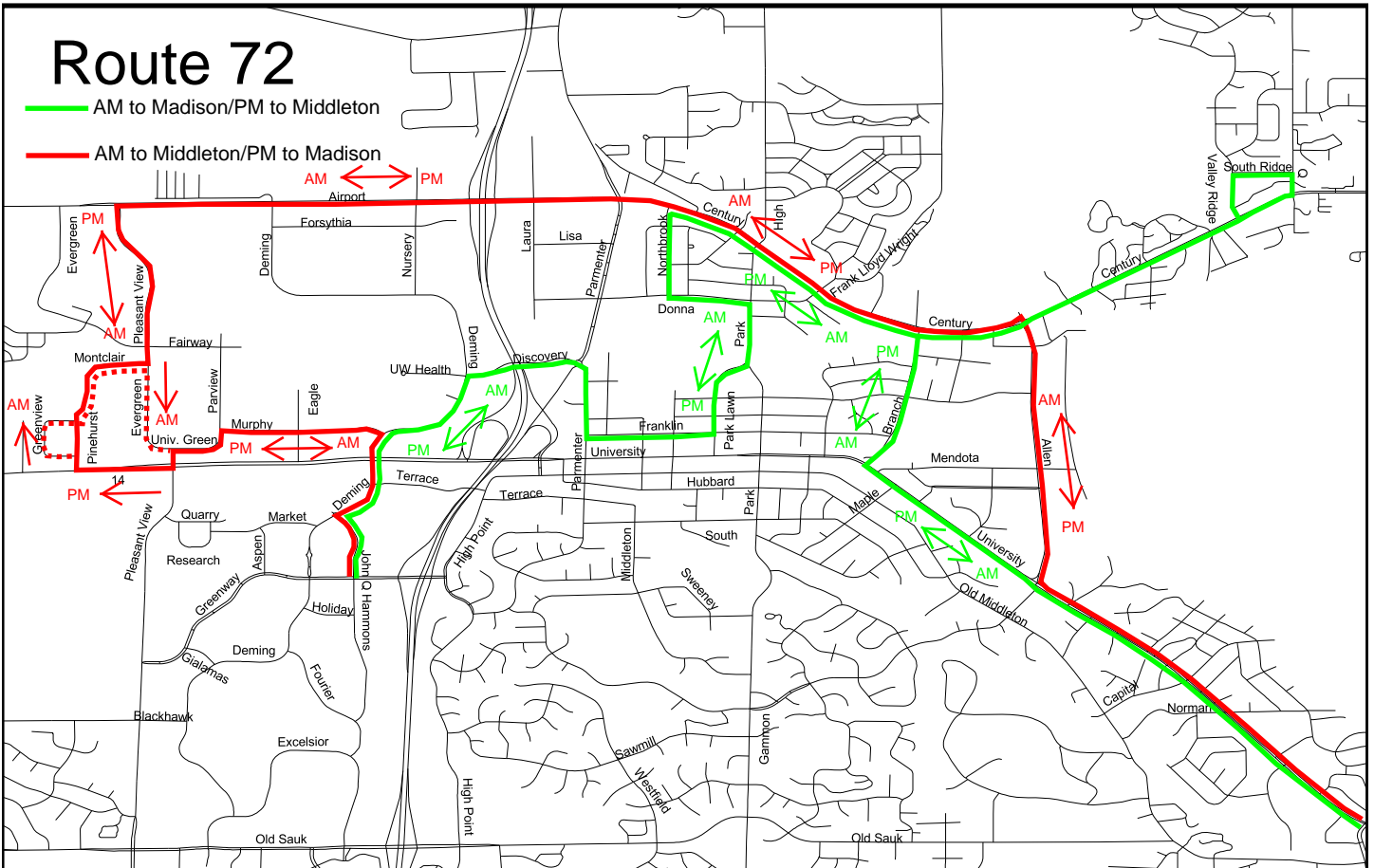
— AM to Middleton/PM to Madison



Route 72

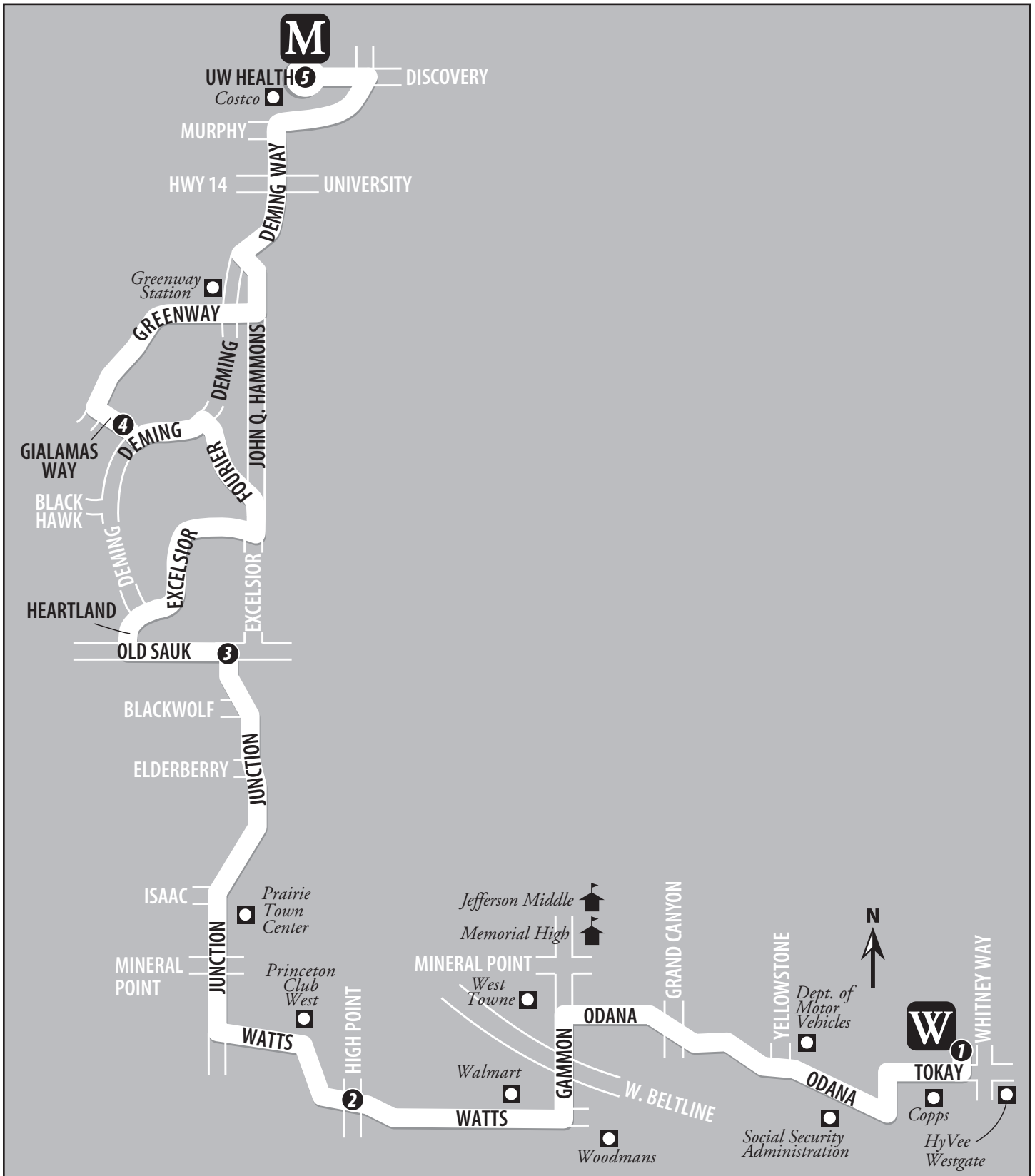
— AM to Madison/PM to Middleton

— AM to Middleton/PM to Madison



Route 73

Current



73 Weekday - West Transfer Point to Middleton Transfer Point

73 Weekday - Middleton Transfer Point to West Transfer Point

Comes From Route	<div style="display: flex; justify-content: space-around;"> W M </div>					Becomes Route
	West Transfer Point	Watts Rd. and High Point Rd.	Junction Rd. and Old Sauk Rd.	Gialamas Way and Deming Way	UW Health Ct. and Middleton Transfer Point	
	1	2	3	4	5	
2	6:00	6:10	6:16	6:28	6:34	71
73	6:30	6:40	6:46	6:58	7:04	71
73	7:00	7:11	7:18	7:27	7:34	71
73	7:30	7:41	7:48	7:57	8:04	71
73	8:00	8:11	8:18	8:27	8:34	71
73	8:30	8:41	8:48	8:51	8:58	70
52	9:30	9:41	9:48	9:54	10:01	70
52	10:30	10:41	10:48	10:54	11:01	74
52	11:30	11:41	11:48	11:54	12:01	70
52	12:30	12:41	12:48	12:54	1:01	74
52	1:30	1:41	1:48	1:54	2:01	70
52	2:30	2:41	2:48	2:54	3:01	70
52	3:30	3:41	3:49	3:55	4:03	72
73	4:00	4:11	4:19	4:25	4:33	74
73	4:30	4:41	4:49	4:55	5:03	72
73	5:00	5:11	5:19	5:25	5:33	70
73	5:30	5:41	5:49	5:55	6:03	70
na	6:05	6:15	6:21	--	--	G
73	6:30	6:40	6:46	6:52	6:58	70
52	7:30	7:40	7:46	7:52	7:58	70
52	8:30	8:40	8:46	8:52	8:58	70
52	9:30	9:40	9:46	--	--	G
52	10:30	10:40	10:45	10:50	--	73
3	11:30	11:40	11:46	--	--	G

Comes From Route	<div style="display: flex; justify-content: space-around;"> M W </div>					Becomes Route
	UW Health Ct. and Middleton Transfer Point	Deming Way and Gialamas Way	Junction Rd. and Old Sauk Rd.	Watts Rd. and High Point Rd.	West Transfer Point	
	5	4	3	2	1	
G	--	--	--	5:46	5:55	50
G	--	--	6:08	6:14	6:25	73
na	--	--	6:38	6:44	6:55	73
G	6:52	6:59	7:05	7:12	7:23	73
72	7:22	7:29	7:35	7:42	7:53	73
72	7:52	7:59	8:05	8:12	8:23	73
72	8:23	8:29	8:35	8:42	8:53	52
70	9:23	9:29	9:35	9:42	9:53	52
70	10:23	10:29	10:35	10:42	10:53	52
70	11:23	11:29	11:35	11:42	11:53	52
70	12:23	12:29	12:35	12:42	12:53	52
70	1:25	1:31	1:37	1:44	1:55	52
70	2:25	2:31	2:37	2:44	2:55	52
70	3:25	3:31	3:37	3:44	3:55	73
71	3:50	3:56	4:05	4:12	4:23	73
71	4:20	4:26	4:35	4:42	4:53	73
71	4:52	4:58	5:07	5:14	5:25	73
71	5:26	5:32	5:38	5:44	5:53	52
71	5:56	6:02	6:08	6:14	6:23	73
71	6:26	6:32	6:38	6:44	6:53	52
70	7:28	7:34	7:40	7:46	7:55	52
70	8:28	8:34	8:40	8:46	8:55	52
70	9:28	9:34	9:40	9:46	9:55	52
70	10:28	10:34	10:40	10:46	10:55	G
73	--	10:52	10:58	11:03	11:12	3

WEEKDAY

Light Type=AM Bold Type=PM G=garage



Try UW Mobile!
 Real-time bus arrival and location information on your mobile device. Get it from iTunes and Google Play. m.wisc.edu

Plan your Trip on
Google™ maps
mymetrobus.com/google



GOOGLE is a trademark of Google Inc.

Route 73 West Transfer Point to Middleton

Block	Gar	Ar/Lv WestTP	Watts HigPt	Junct OldSa	Fouri JQHam	Demin Black	JQHam Grnwy	Demin MidBl	Gar
70-2		600a	611a	618a		621a	625a	630a	
70-3	608a	630a	641a	648a		651a	655a	700a	
70-7		700a	711a	718a		721a	725a	730a	
70-9		730a	741a	748a		751a	755a	800a	
70-5		800a	811a	818a		821a	825a	830a	
70-4		830a	841a	848a		851a	855a		
70-2		930a	941a	948a		951a	955a		
70-3		1030a	1041a	1048a		1051a	1055a		
70-4		1130a	1141a	1148a		1151a	1155a		
70-4		1230p	1241p	1248p	1251p		1254p		
70-4		130p	141p	148p	151p		154p		
70-4		230p	241p	248p	251p		254p		
70-4		330p	341p	348p	351p		354p		
02-7		400p	411p	418p	421p		424p		
70-23		430p	441p	448p	451p		454p		
70-25		500p	511p	518p	521p		524p		
70-28		530p	541p	548p	551p		554p		
02-2		600p	611p	618p	621p		624p		
02-8		630p	641p	648p					712p
02-7		700p	711p	718p	721p		724p		
02-7		800p	811p	818p	821p		824p		
02-7		900p	911p	918p	921p		924p		
02-7		1000p	1011p	1018p	1021p		1024p		
02-7		1100p	1111p	1118p					1142p

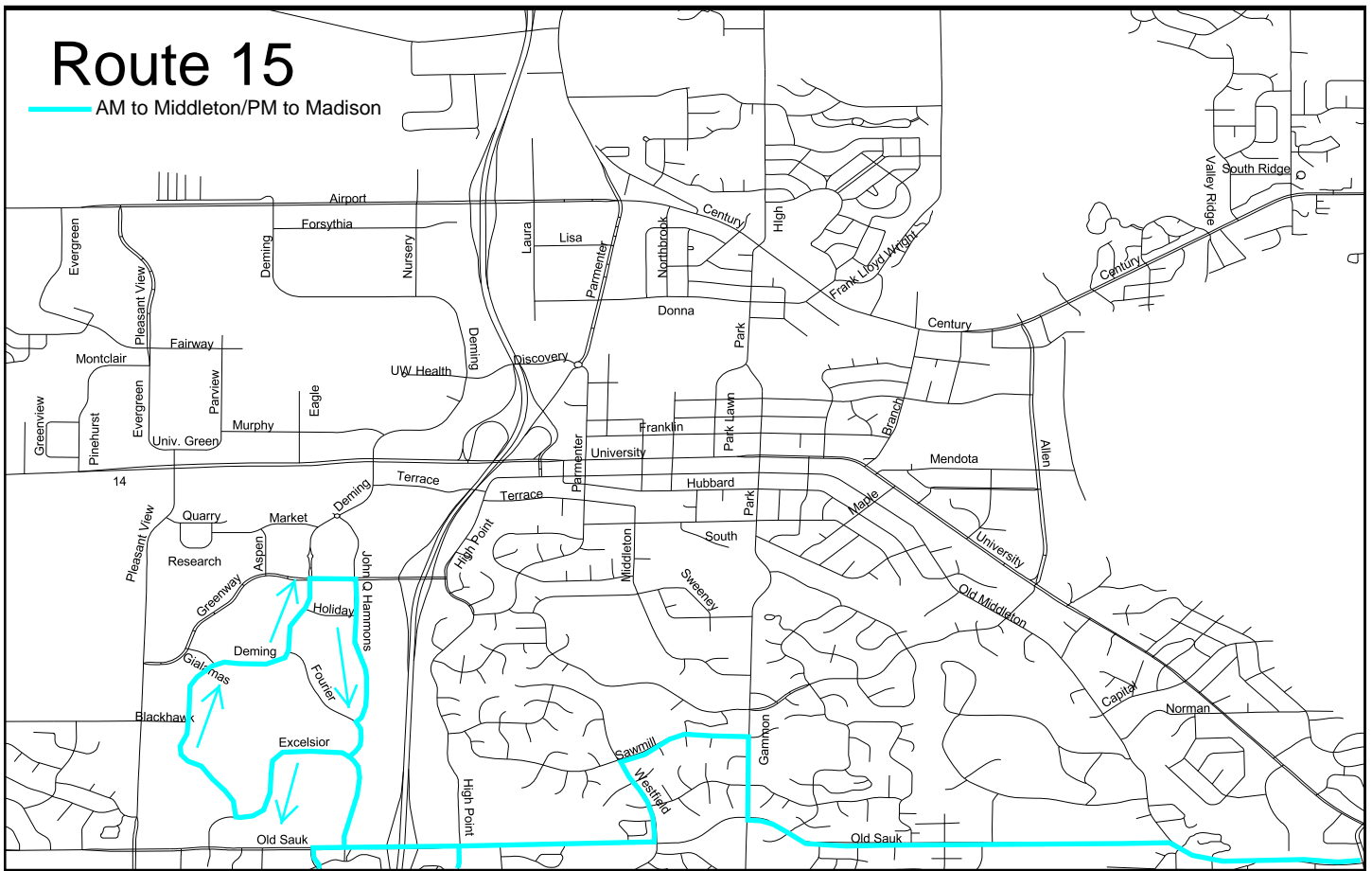
Route 73 Middleton to West Transfer Point

Block	Gar	Demin MidBl	JQHam Grnwy	Fouri JQHam	Demin Black	Junct OldSa	Watts HigPt	Ar/Lv WestTP	Gar
70-2	520a						544a	555a	
06-10	543a					607a	614a	625a	
70-7	613a					637a	644a	655a	
70-9	635a		700a	703a		707a	714a	725a	
70-5			730a	733a		737a	744a	755a	
70-4			800a	803a		807a	814a	825a	
70-2			830a	833a		837a	844a	855a	
70-3			900a	903a		907a	914a	925a	
70-9			1000a	1003a		1007a	1014a	1025a	
70-4			1100a	1103a		1107a	1114a	1125a	
70-4			1200p	1203p		1207p	1214p	1225p	
70-4			1259p		103p	107p	114p	125p	
70-4			159p		203p	207p	214p	225p	
70-4			259p		303p	307p	314p	325p	
38-27	304p		329p		333p	337p	344p	355p	
70-23		355p	359p		403p	407p	414p	425p	
70-25		425p	429p		433p	437p	444p	455p	
70-28		455p	459p		503p	507p	514p	525p	
70-29		525p	529p		533p	537p	544p	555p	
70-4		555p	559p		603p	607p	614p	625p	
02-7		625p	629p		633p	637p	644p	655p	
02-7			729p		733p	737p	744p	755p	
02-7			829p		833p	837p	844p	855p	
02-7			929p		933p	937p	944p	955p	
02-7			1029p		1033p	1037p	1044p	1055p	

Proposed

Route 15

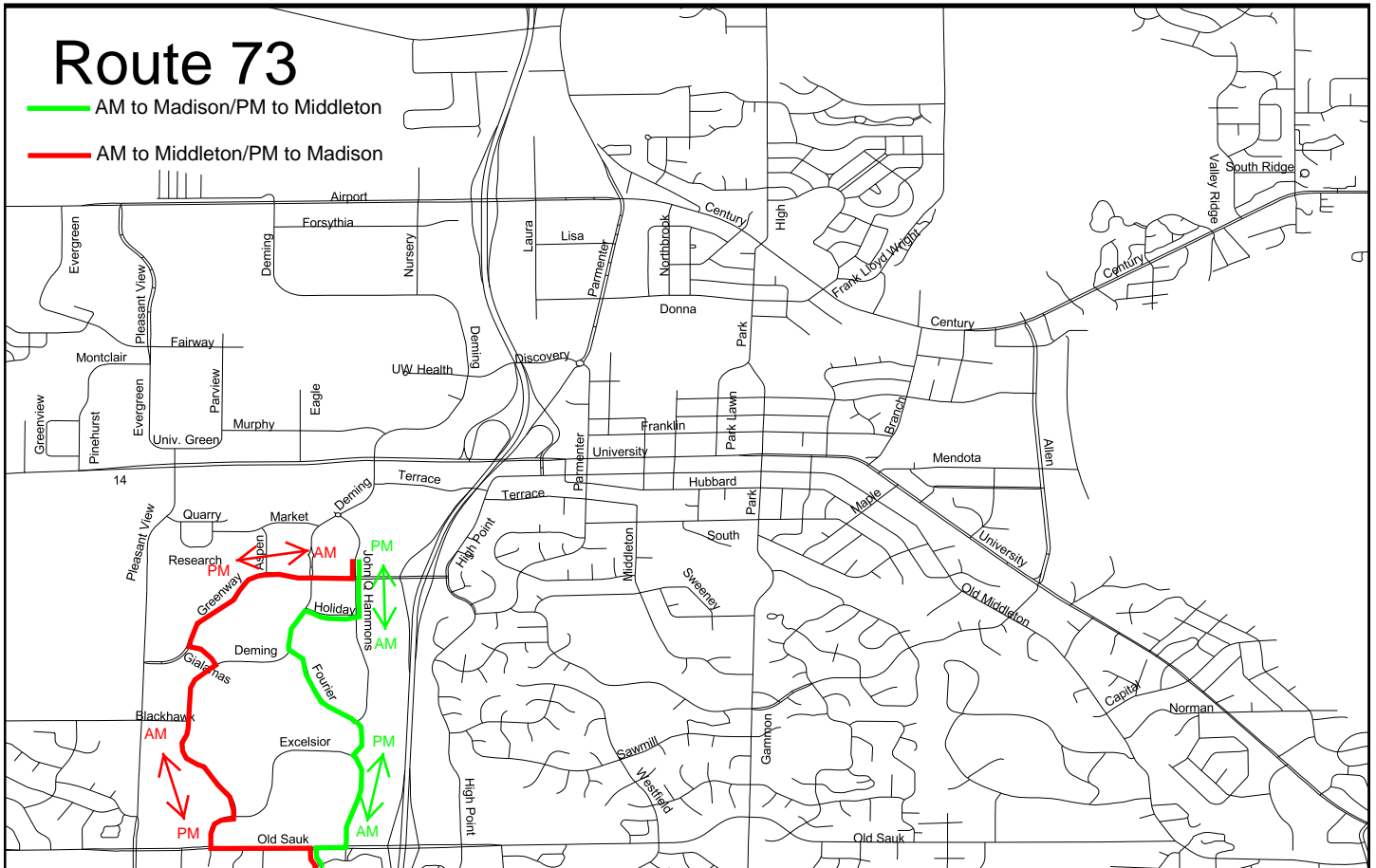
AM to Middleton/PM to Madison



Route 73

AM to Madison/PM to Middleton








AM to Middleton/PM to Madison



Current (Routes 71 & 72 proposed to cover service area)

Route 74

74 Weekday-Capitol Square/Middleton Transfer Point to Middleton Business Park

Comes From Route	 Main St. and Carroll St.	 University Ave. and Park St.	 University Ave. and Segoe Rd.	 UW Health Ct. and Middleton Transfer Point	Market St. and Research Way	Fairway Pl. and Pleasant View Rd.	 UW Health Ct. and Middleton Transfer Point	University Ave. and Norman Way	 Johnson St. and Charter St.	 Main St. and Carroll St.	Becomes Route
	1	2	3	4	5	6	4	3	2	1	
AM Peak											
70	6:21 #	6:30	6:37	6:50	6:55	7:00	7:07	-:-	-:-	-:-	72
G	6:51 #	7:00	7:07	7:20	7:25	7:30	7:37	-:-	-:-	-:-	72
71	7:21 #	7:30	7:37	7:50	7:55	8:00	8:07	-:-	-:-	-:-	72
71	7:51 #	8:00	8:07	8:20	8:25	8:30	8:37	-:-	-:-	-:-	72
Mid-Day											
73	-:-	-:-	-:-	11:05	11:10	11:15	11:21	-:-	-:-	-:-	70
73	-:-	-:-	-:-	1:05	1:10	1:15	1:21	-:-	-:-	-:-	70
PM Peak											
72	-:-	-:-	-:-	3:45	3:49	3:54	4:00	4:09 %	4:18	4:28	71
72	-:-	-:-	-:-	4:15	4:19	4:24	4:30	4:39 %	4:48	4:58	71
73	-:-	-:-	-:-	4:45	4:49	4:54	5:00	5:09 %	5:18	5:28	71
72	-:-	-:-	-:-	5:15	5:19	5:24	5:30	5:39 %	5:48	5:58	19

- # Trip travels limited service between downtown on State St. and University Ave. at Norman Way - stopping only on University at Park, University at Randall, University at University Bay/Farley, University at Midvale, and University at Segoe.
- % Trip travels limited service between University Ave. and Norman Way and downtown on State St. - stopping only on University at Segoe, University at Midvale, University at University Bay/Farley, Campus at Babcock, and West Johnson at Park.

Light Type=AM **Bold Type=PM** G=garage

WEEKDAY



Try UW Mobile!
 Real-time bus arrival and location information on your mobile device. Get it from iTunes and Google Play. m.wisc.edu

Stand Behind the Line

For your safety, the driver will NOT move the bus until all passengers are standing behind the yellow or white safety line at the front.

Passengers are not allowed to stand on the stairs or wheel well when the bus is in motion.

Please move back to allow other passengers to board safely.



Route 74

