

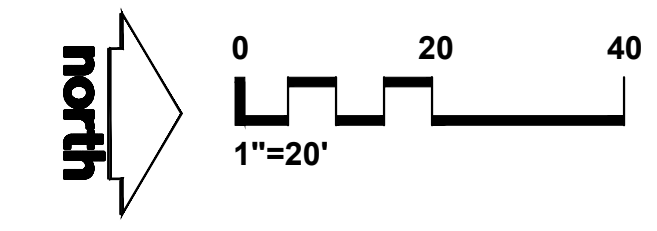
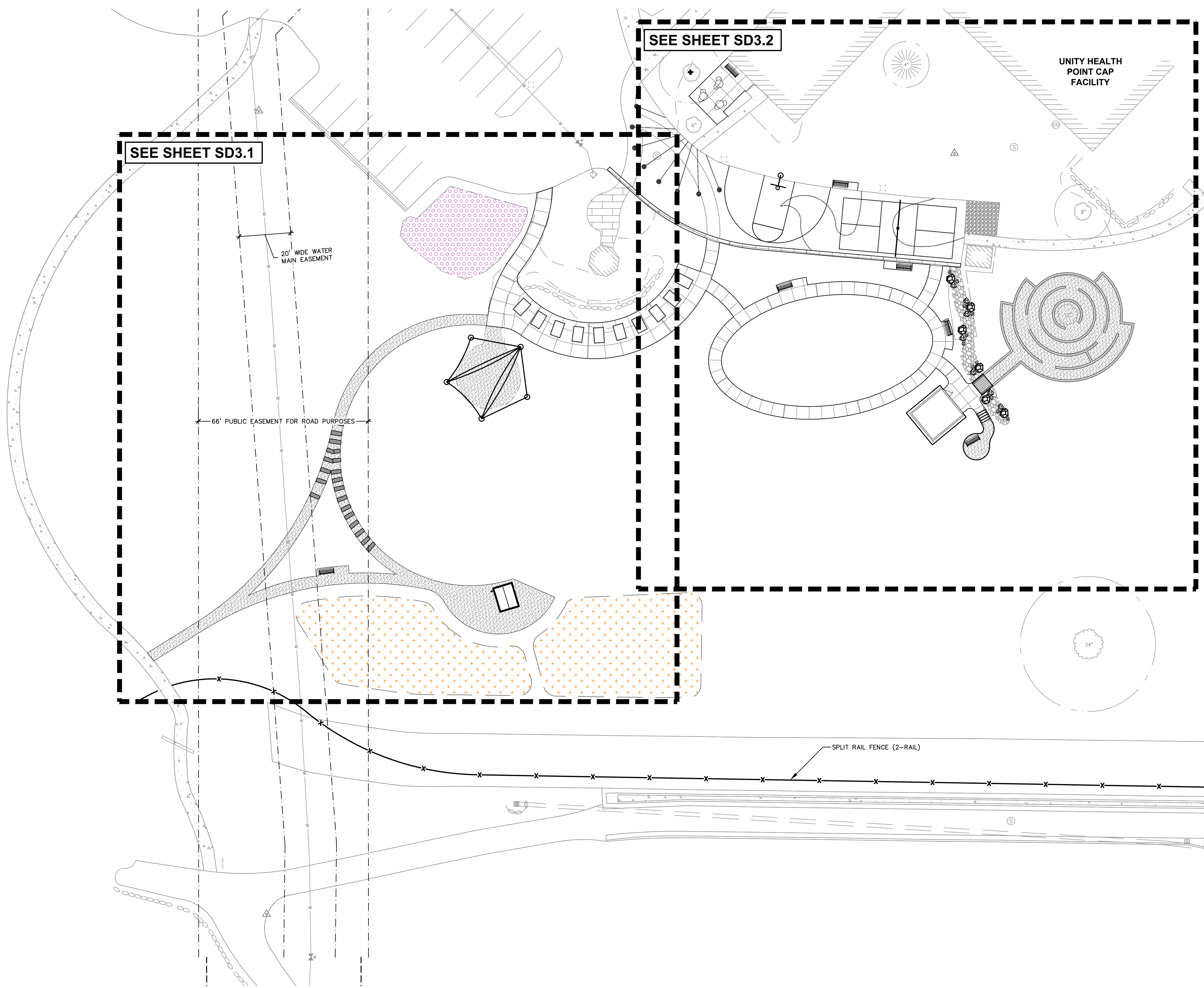
PLAN MODIFICATIONS:

#	Date:	Description:
1	10.07.2024	LAND USE/UDC SUBMITTAL
2		
3		
4		
5		
6		
7		
8		
9		
10		
11		
12		
13		
14		
15		

Designed By: GW/CHG/HB
Reviewed By: SD/KJY
Approved By:

SHEET TITLE:
SITE PLAN: OVERALL

SHEET NUMBER:
SD3.0



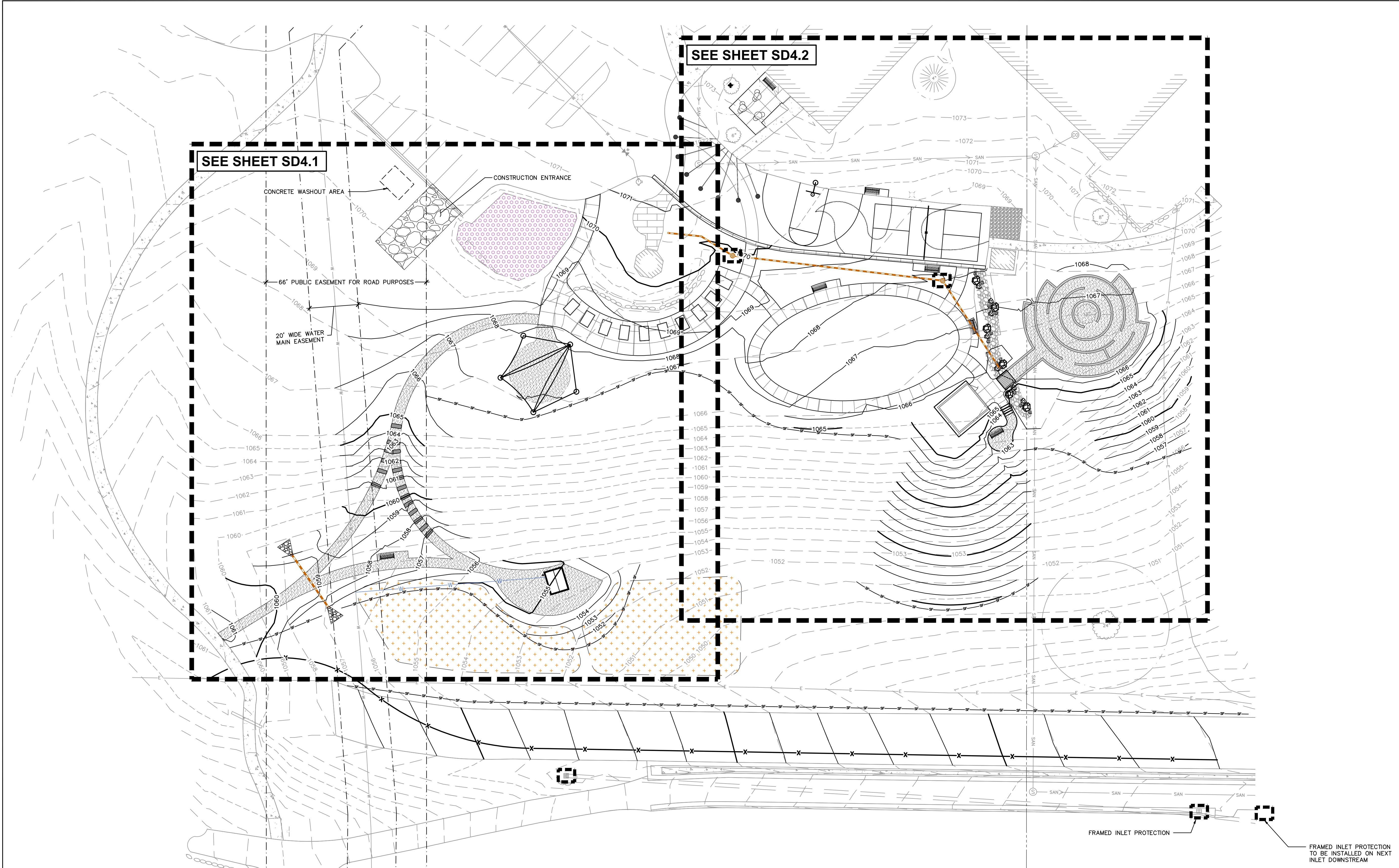
PLAN MODIFICATIONS:

#	Date:	Description:
1	10.07.2024	LAND USE/UDC SUBMITTAL
2		
3		
4		
5		
6		
7		
8		
9		
10		
11		
12		
13		
14		
15		

Designed By: GW/CHG/HB
Reviewed By: SD/K/JY
Approved By:

SHEET TITLE:
**OVERALL GRADING &
DRAINAGE PLAN**

SHEET NUMBER:
SD4.0



1 OVERALL GRADING & UTILITY PLAN
SD4.0

File: \\JSD\INC\project\2024\24-14067\DWG\landscape\sheet01_Land Use UDC Submittal\24-14067_SD4.0_Grading & Utility.dwg Layout: SD4.0 User: gwen.winner Plotted: Nov 25, 2024 - 8:25am Xrefs:

THESE PLANS AND DESIGNS ARE COPYRIGHT PROTECTED AND MAY NOT BE USED IN WHOLE OR IN PART WITHOUT THE WRITTEN CONSENT OF JSD PROFESSIONAL SERVICES, INC.