

AFFIDAVIT OF MAILING

STATE OF WISCONSIN)
) ss.
COUNTY OF DANE)

 JOHANNA JOHNSON, being first duly sworn on oath, deposes and says that:

1. She is a Program Assistant 3 with the Office of the City Engineer, City of Madison, Dane County, Wisconsin, and did on the day of JANUARY 10, 2019 placed in envelopes addressed to each interested owner of respective addresses as indicated by attached assessment list, a true and correct copy of the notice of assessments for the project titled **WILLIAMSON STRET AND EAST WILSON STREET ASSESMENT DISTRICT - 2019** attached hereto.


2. She did and delivered the envelopes to the Mail Room of the Dane County Printing and Services Division, 210 Martin Luther King, Jr. Blvd., in the city of Madison, Dane County Wisconsin, for postage and depositing in the United States Mail.




Johanna L. Johnson

Subscribed and sworn to before me
this 10 day of JANUARY, 2019





Notary Public, State of Wisconsin
My Commission expires: 3-27-2022



Department of Public Works
Engineering Division
Robert F. Phillips, P.E., City Engineer

City-County Building, Room 115
210 Martin Luther King, Jr. Boulevard
Madison, Wisconsin 53703
Phone: (608) 266-4751
Fax: (608) 264-9275
engineering@cityofmadison.com
www.cityofmadison.com/engineering

Parcel Number: 0709-133-1716-5
Situs Address: 502 E Wilson St
NOSLIW LLC
2435 OLD HWY PB
VERONA, WI 53593-0000

Deputy City Engineer

Gregory T. Fries, P.E.

Deputy Division Manager

Kathleen M. Cryan

Principal Engineer 2

Christopher J. Petykowski, P.E.
John S. Fahrney, P.E.

Principal Engineer 1

Christina M. Bachmann, P.E.
Mark D. Moder, P.E.
Janet Schmidt, P.E.

Facilities & Sustainability

Jeanne E. Hoffman, Manager
Bryan Cooper, Principal Architect

Mapping Section Manager

Eric T. Pederson, P.S.

Financial Manager

Steven B. Danner-Rivers

January 10, 2019

**NOTICE OF PUBLIC HEARING BEFORE THE COMMON COUNCIL
FOR
PLANS, SPECIFICATIONS, AND SPECIAL ASSESSMENTS
FOR PUBLIC WORKS IMPROVEMENTS**

MADISON, WISCONSIN

PART I

Notice is hereby given that the reports of the Board of Public Works and the City Engineer of the City of Madison, Wisconsin, on the plans, specifications, and special assessment of benefits accruing to the various lots and parcels of land affected by the proposed improvements, as listed in Part II hereof, in the City of Madison, have been filed in the office of the City Clerk, in the City-County Building, Madison, Wisconsin, and that said reports will be presented to the Common Council (Room 201), City-County Building, at a regular meeting to be held **TUESDAY, JANUARY 22, 2019 at 6:30 P.M.**, in the Council Chambers and that the Common Council will then and there consider said reports and will hold a public hearing to hear all persons interested, or their agents or attorneys, concerning matters contained in said reports, and will determine what portion, if any, of the cost of said improvement shall be paid by the City at large, and other action as the Common Council may deem proper. **(YOU MUST REGISTER WITH THE COUNCIL'S SECRETARY BEFORE YOUR ITEM IS CONSIDERED BY THE COUNCIL).**

Notice is hereby given that a contract has been (or is about to be) let for below listed project(s) and that the amount of the special assessment therefore has been determined as to each parcel of real estate affected thereby and a statement of the same is on file with the City Clerk; it is proposed to collect the same in eight (8) installments, as provided for by Section 66.0715 of the Wisconsin Statutes, with interest thereon at 4.0% percent per annum; that all assessments will be collected in installments as above provided except such assessments on property where the owner of the same has paid the assessment to the City Treasurer on or before the next succeeding November 1st.

If you require an interpreter, materials in alternate formats, or other accommodations to access this public hearing, please contact the Engineering Division at phone (608) 266-4751 or email us at engineering@cityofmadison.com. Please make contact at least 24 hours prior to the date of this public hearing so that we can make proper accommodations.

January 10, 2019

Page 2


PART II

**SOUTH BLOUNT STREET AND WILLIAMSON STREET TRAFFIC SIGNAL
ASSESSMENT DISTRICT**

WILLIAMSON STREET AND EAST WILSON STREET ASSESSMENT DISTRICT – 2019

BRIDGE ROAD ASSESSMENT DISTRICT – 2019

RESURFACING 2019 – ASSESSMENT DISTRICT

BY: 

MariBeth Witzel-Behl, City Clerk

PUB: WSJ JANUARY 11, 2019

For more information about **WILLIAMSON STREET AND EAST WILSON STREET
ASSESSMENT DISTRICT – 2019** please visit the City's Legislation Information Center at:
<https://madison.legistar.com/Legislation.aspx>. Enter Legistar File ID Number **54172** in search
criteria.

City of Madison Engineering Division - Schedule of Assessments

Proj. ID: 11944 Project Name: Williamson Street and East Wilson Street Assessment District - 2019
 Project Limits: John Nolen Dr to South Blount St, East Willson St from South Franklin St to John Nolen Dr and South Blount Street from Williamson St to East Wilson St (Railroad crossing);

Property Information				Street Construction Items									Sanitary Sewer Reconstruction Items				Storm Sewer Item		Street Lighting Items***								TOTAL ASSMT		
Parcel No.	Owner's Name / Mailing Address	Parcel Location	Frontage or % Interest** LF	Remove & Replace Concrete Sidewalk @ \$5.75 per Square Foot (SF)			Remove Concrete Driveway or Terrace @ \$2.00 per Sq Ft		Install Concrete Driveway @ \$7.00 per Sq Ft		Remove & Replace Curb and Gutter @ \$18.00 per Linear Foot (LF)			Sanitary Sewer Reconnect @ \$1,250.00 Each		Remove & Replace Sanitary Lateral @ \$21.00 per LF		Private Storm Sewer Connection @ \$2,200.00 Each		Factor	Install Pedestrian Scale Lighting			Install Street Lighting					
				Factor*	SF	Cost	SF	Cost	SF	Cost	Factor*	LF	Cost	Each	Cost	LF	Cost	Each	Cost		LF	Cost	SF	Cost	LF	Cost		SF	Cost
0709-134-1701-4 HIS-TL. TSS	301 BLOUNT HISTORIC BLDG LLC ATTN THE RIFKIN GRP 1402 PANKRATZ ST MADISON WI	301 S Blount St	132.06	1.0	200.00	\$1150.00	0.00	\$0.00	0.00	\$0.00	1.0	50.00	\$900.00	0	\$0.00	0.00	\$0.00	0.00	\$0.00	0	0.00	\$0.00	0	\$0.00	0.00	\$0.00		0	\$0.00
0709-134-1901-0 HIS-TL. TE	THE EDGE AT 706 LLC 161 HORIZON DR # 101A VERONA WI	302 S Blount St	132.00	1.0	150.00	\$862.50	0.00	\$0.00	0.00	\$0.00	1.0	40.00	\$720.00	0	\$0.00	0.00	\$0.00	0.00	\$0.00	0	0.00	\$0.00	0	\$0.00	0.00	\$0.00	0	\$0.00	\$1,582.50
0709-134-2002-5 HIS-TL. PD	FAUERBACH CONO UNIT OWNER ASSOC % 360 COMMERCIAL RE 701 E WASHINGTON AVE #LL3 MADISON WI	404 S Blount St Williamson St frontage (CONDO. SEE FOLLOWING)	285.00 336.30	1.0	1320.00	\$0.00	785.00	\$0.00	400.00	\$0.00	1.0	336.30	\$0.00	4	\$0.00	187.00	\$0.00	0.00	\$0.00	1.5	0.00	\$0.00	0	\$0.00	336.30	\$0.00	82,104	\$0.00	\$0.00
0709-134-2225-3	HARTWIG, LINDA R 404 S BLOUNT ST #311 MADISON, WI 53703-3511	404 S Blount St Unit 311	3.5428%	1.0	46.76	\$268.90	27.81	\$55.62	14.17	\$99.20	1.0	11.91	\$214.46	0.141712	\$177.14	6.63	\$139.13	0.00	\$0.00	1.5	0.00	\$0.00	0	\$0.00	11.91	\$235.10	2,909	\$207.25	\$1,396.80
0709-134-2224-5	ROBERTS REV TR, ALLYN F 404 S BLOUNT ST, UNIT 310 MADISON, WI 53703-3580	404 S Blount St Unit 310	3.4285%	1.0	45.26	\$260.22	26.91	\$53.83	13.71	\$96.00	1.0	11.53	\$207.54	0.13714	\$171.43	6.41	\$134.64	0.00	\$0.00	1.5	0.00	\$0.00	0	\$0.00	11.53	\$227.52	2,815	\$200.56	\$1,351.73
0709-134-2223-7	HARTWIG, JENNIFER C 404 S BLOUNT ST # 309 MADISON, WI 53703-0000	404 S Blount St Unit 309	3.5428%	1.0	46.76	\$268.90	27.81	\$55.62	14.17	\$99.20	1.0	11.91	\$214.46	0.141712	\$177.14	6.63	\$139.13	0.00	\$0.00	1.5	0.00	\$0.00	0	\$0.00	11.91	\$235.10	2,909	\$207.25	\$1,396.80
0709-134-2222-9	KUESEL, JEFFREY T 404 S BLOUNT ST #308 MADISON, WI 53703-3579	404 S Blount St Unit 308	2.0428%	1.0	26.96	\$155.05	16.04	\$32.07	8.17	\$57.20	1.0	6.87	\$123.66	0.081712	\$102.14	3.82	\$80.22	0.00	\$0.00	1.5	0.00	\$0.00	0	\$0.00	6.87	\$135.56	1,677	\$119.50	\$805.40
0709-134-2221-1	CONDON, KATHRYN E 404 S BLOUNT ST UNIT 307 MADISON, WI 53703-0000	404 S Blount St Unit 307	2.0571%	1.0	27.15	\$156.13	16.15	\$32.30	8.23	\$57.60	1.0	6.92	\$124.52	0.082284	\$102.86	3.85	\$80.78	0.00	\$0.00	1.5	0.00	\$0.00	0	\$0.00	6.92	\$136.51	1,689	\$120.34	\$811.04
0709-134-2220-3	LAST, DONALD & MICHELLE 404 S BLOUNT ST #306 MADISON, WI 53703-3511	404 S Blount St Unit 306	2.0857%	1.0	27.53	\$158.30	16.37	\$32.75	8.34	\$58.40	1.0	7.01	\$126.26	0.083428	\$104.29	3.90	\$81.91	0.00	\$0.00	1.5	0.00	\$0.00	0	\$0.00	7.01	\$138.41	1,712	\$122.01	\$822.32
0709-134-2219-6	WILLIAMS, DAVID W 404 S BLOUNT ST UNIT 305 MADISON, WI 53703-0000	404 S Blount St Unit 305	2.1142%	1.0	27.91	\$160.47	16.60	\$33.19	8.46	\$59.20	1.0	7.11	\$127.98	0.084568	\$105.71	3.95	\$83.02	0.00	\$0.00	1.5	0.00	\$0.00	0	\$0.00	7.11	\$140.30	1,736	\$123.68	\$833.55
0709-134-2218-8	LAIKA LLC 404 S BLOUNT ST UNIT 311 MADISON, WI 53703-0000	404 S Blount St Unit 304	2.1285%	1.0	28.10	\$161.55	16.71	\$33.42	8.51	\$59.60	1.0	7.16	\$128.85	0.08514	\$106.43	3.98	\$83.59	0.00	\$0.00	1.5	0.00	\$0.00	0	\$0.00	7.16	\$141.25	1,748	\$124.52	\$839.19
0709-134-2217-0	MATHISON, BARBARA 404 S BLOUNT ST # 303 MADISON, WI 53703-0000	404 S Blount St Unit 303	2.1571%	1.0	28.47	\$163.72	16.93	\$33.87	8.63	\$60.40	1.0	7.25	\$130.58	0.086284	\$107.86	4.03	\$84.71	0.00	\$0.00	1.5	0.00	\$0.00	0	\$0.00	7.25	\$143.15	1,771	\$126.19	\$850.47
0709-134-2216-2	STUBBLEFIELD LLC 404 S BLOUNT ST UNIT 311 MADISON, WI 53703-0000	404 S Blount St Unit 302	2.1857%	1.0	28.85	\$165.89	17.16	\$34.32	8.74	\$61.20	1.0	7.35	\$132.31	0.087428	\$109.29	4.09	\$85.83	0.00	\$0.00	1.5	0.00	\$0.00	0	\$0.00	7.35	\$145.04	1,795	\$127.86	\$861.74
0709-134-2215-4	NEFF FREEMAN TRUST 404 S BLOUNT ST # 301 MADISON, WI 53703-0000	404 S Blount St Unit 301	2.2428%	1.0	29.60	\$170.23	17.61	\$35.21	8.97	\$62.80	1.0	7.54	\$135.77	0.089712	\$112.14	4.19	\$88.07	0.00	\$0.00	1.5	0.00	\$0.00	0	\$0.00	7.54	\$148.83	1,841	\$131.20	\$884.25
0709-134-2214-6	ROBERTON, MARY ANN 404 S BLOUNT ST # 207 MADISON, WI 53703-0000	404 S Blount St Unit 207	2.4857%	1.0	32.81	\$188.66	19.51	\$39.03	9.94	\$69.60	1.0	8.36	\$150.47	0.099428	\$124.29	4.65	\$97.61	0.00	\$0.00	1.5	0.00	\$0.00	0	\$0.00	8.36	\$164.95	2,041	\$145.41	\$980.02

City of Madison Engineering Division - Schedule of Assessments

Proj. ID: 11944 Project Name: Williamson Street and East Wilson Street Assessment District - 2019
 Project Limits: John Nolen Dr to South Blount St, East Willson St from South Franklin St to John Nolen Dr and South Blount Street from Williamson St to East Wilson St (Railroad crossing);

Property Information			Street Construction Items										Sanitary Sewer Reconstruction Items				Storm Sewer Item		Street Lighting Items***								TOTAL ASS'MT		
Parcel No.	Owner's Name / Mailing Address	Parcel Location	Frontage or % Interest** LF	Remove & Replace Concrete Sidewalk @			Remove Concrete Driveway or Terrace @		Install Concrete Driveway @		Remove & Replace Curb and Gutter @			Sanitary Sewer Reconnect @		Remove & Replace Sanitary Lateral @		Private Storm Sewer Connection @		Factor	Install Pedestrian Scale Lighting			Install Street Lighting					
				\$5.75 Factor*	per SF	Cost	\$2.00 SF	per Sq Ft	\$7.00 SF	per Sq Ft	\$18.00 Factor*	per LF	Cost	\$1,250.00 Each	Cost	\$21.00 per LF	LF	Cost	\$2,200.00 Each		Cost	by Frontage @ \$25.60 per LF	by Area @ \$ 0.19 per SF	by Frontage @ \$17.54 per LF	by Area @ \$ 0.095 per SF				
0709-134-2303-7	MAV410 LLC 1213 N SHERMAN AVE # 163 MADISON, WI 53704-0000	410 S Blount St Unit 410	3.7285%	1.0	49.22	\$282.99	29.27	\$58.54	14.91	\$104.40	1.0	12.54	\$225.70	0.14914	\$186.43	6.97	\$146.42	0.00	\$0.00	1.5	0.00	\$0.00	0	\$0.00	12.54	\$247.42	3,061	\$218.11	\$1,470.01
0709-134-2304-5	MAV412 LLC 1213 N SHERMAN AVE # 163 MADISON, WI 53704-0000	412 S Blount St Unit 412	3.8511%	1.0	50.83	\$292.30	30.23	\$60.46	15.40	\$107.83	1.0	12.95	\$233.12	0.154044	\$192.56	7.20	\$151.23	0.00	\$0.00	1.5	0.00	\$0.00	0	\$0.00	12.95	\$255.56	3,162	\$225.29	\$1,518.35
0709-134-2305-3	FAUERBACH 414 LLC ATTN T & M ERDMAN 414 S BLOUNT ST MADISON, WI 53703-0000	414 S Blount St Unit 414	3.7714%	1.0	49.78	\$286.25	29.61	\$59.21	15.09	\$105.60	1.0	12.68	\$228.30	0.150856	\$188.57	7.05	\$148.10	0.00	\$0.00	1.5	0.00	\$0.00	0	\$0.00	12.68	\$250.27	3,096	\$220.62	\$1,486.93
0709-134-2306-1	PAESEL LIVING TRUST 416 S BLOUNT ST MADISON, WI 53703-3511	416 S Blount St Unit 416	3.2857%	1.0	43.37	\$249.38	25.79	\$51.59	13.14	\$92.00	1.0	11.05	\$198.90	0.131428	\$164.29	6.14	\$129.03	0.00	\$0.00	1.5	0.00	\$0.00	0	\$0.00	11.05	\$218.04	2,698	\$192.21	\$1,295.43
0709-134-2307-9	HEWSON, PETER W & MARIANA G HEWSON 418 S BLOUNT ST MADISON, WI 53703-0000	418 S Blount St Unit 418	3.1142%	1.0	41.11	\$236.37	24.45	\$48.89	12.46	\$87.20	1.0	10.47	\$188.51	0.124568	\$155.71	5.82	\$122.29	0.00	\$0.00	1.5	0.00	\$0.00	0	\$0.00	10.47	\$206.66	2,557	\$182.18	\$1,227.82
0709-134-2308-7	BOCK FALK LIVING TRUST 420 S BLOUNT ST MADISON, WI 53703-3511	420 S Blount St Unit 420	3.0571%	1.0	40.35	\$232.03	24.00	\$48.00	12.23	\$85.60	1.0	10.28	\$185.06	0.122284	\$152.86	5.72	\$120.05	0.00	\$0.00	1.5	0.00	\$0.00	0	\$0.00	10.28	\$202.87	2,510	\$178.84	\$1,205.30
0709-134-2309-5	OLSON, JEFF SCOTT 422 S BLOUNT ST MADISON, WI 53703-3511	422 S Blount St Unit 422	2.6511%	1.0	34.99	\$201.22	20.81	\$41.62	10.60	\$74.23	1.0	8.92	\$160.48	0.106044	\$132.56	4.96	\$104.11	0.00	\$0.00	1.5	0.00	\$0.00	0	\$0.00	8.92	\$175.93	2,177	\$155.09	\$1,045.23
0709-134-2310-2	BEST, J DONALD BRIGETTE BEST 424 S BLOUNT ST MADISON, WI 53703-3511	424 S Blount St Unit 424	3.1714%	1.0	41.86	\$240.71	24.90	\$49.79	12.69	\$88.80	1.0	10.67	\$191.98	0.126856	\$158.57	5.93	\$124.54	0.00	\$0.00	1.5	0.00	\$0.00	0	\$0.00	10.67	\$210.46	2,604	\$185.52	\$1,250.37
0709-134-2311-0	EANNELLI, RAELYN 405 WATER ST PRAIRIE DU SAC, WI 53578-0000	426 S Blount St Unit 426	3.0857%	1.0	40.73	\$234.20	24.22	\$48.45	12.34	\$86.40	1.0	10.38	\$186.79	0.123428	\$154.29	5.77	\$121.18	0.00	\$0.00	1.5	0.00	\$0.00	0	\$0.00	10.38	\$204.77	2,533	\$180.51	\$1,216.58
0709-134-2312-8	BRADLEY TRUST, MARK & ANN 2505 BAY SHORE DR WAUSAU, WI 54401-0000	428 S Blount St Unit 428	3.0857%	1.0	40.73	\$234.20	24.22	\$48.45	12.34	\$86.40	1.0	10.38	\$186.79	0.123428	\$154.29	5.77	\$121.18	0.00	\$0.00	1.5	0.00	\$0.00	0	\$0.00	10.38	\$204.77	2,533	\$180.51	\$1,216.58
0709-133-3801-2 PR. UMX	CITY OF MADISON WATER UT WELL # 17 119 E OLIN AVE MADISON WI	201 S Hancock St E. Wilson St. frontage	74.00 285.80	1.0	0.00	\$0.00	0.00	\$0.00	0.00	\$0.00	1.0	285.80	\$5,144.40	0	\$0.00	0.00	\$0.00	0.00	\$0.00	1	28.00	\$358.40	11,615	\$1,103.43	28.00	\$245.56	11,615	\$551.71	\$7,403.50
0709-134-1902-8 HIS-TL, TE	GATEWAY ASSOCIATES 131 W WILSON ST STE 301 MADISON WI	600 Williamson St Blair St. frontage E. Wilson St. frontage	332.79 90.38 407.80	1.0	1240.00	\$7130.00	1150.00	\$2300.00	420.00	\$2940.00	1.0	365.00	\$6,570.00	7	\$8,750.00	435.00	\$9,135.00	0.00	\$0.00	2	0.00	\$0.00	0	\$0.00	332.79	\$11,674.27	68,035	\$12,926.65	\$61,425.92
0709-134-2001-7 HIS-L, TE	SEVEN JS INC PO BOX 267 MADISON WI	601 Williamson St	297.00	1.0	575.00	\$3306.25	2400.00	\$4800.00	0.00	\$0.00	1.0	297.00	\$5,346.00	2	\$2,500.00	70.00	\$1,470.00	0.00	\$0.00	2	297.00	\$15,206.40	48,704	\$18,507.52	0.00	\$0.00	0	\$0.00	\$51,136.17
0709-134-1909-4 HIS-TL, TE	RED CABOOSE CHILD CARE CENTER INC 654 WILLIAMSON ST MADISON WI	654 Williamson St S. Blount St. frontage	165.00 99.00	1.0	600.00	\$3450.00	275.00	\$550.00	315.00	\$2205.00	1.0	175.00	\$3,150.00	0	\$0.00	0.00	\$0.00	0.00	\$0.00	2	0.00	\$0.00	0	\$0.00	165.00	\$4,341.15	16,170	\$1,536.15	\$15,232.30
0709-134-1713-9 HIS-TL, TSS	THE EDGE AT 706 LLC 161 HORIZON DR # 101A VERONA WI	704 Williamson St S. Blount St. frontage	134.15 108.03	1.0	0.00	\$0.00	175.00	\$350.00	150.00	\$1050.00	1.0	108.03	\$1,944.54	0	\$0.00	0.00	\$0.00	0.00	\$0.00	0	0.00	\$0.00	0	\$0.00	0.00	\$0.00	0	\$0.00	\$3,344.54

Parcel No.	Owner's Name / Mailing Address / Parcel Location	Frontage or % Interest	LF	SF	Remove & Replace Concrete Sidewalk @ Concrete Driveway @		Remove Concrete Driveway or Terrace @		Remove & Replace Concrete Driveway @		Remove & Replace Curb and Gutter @		Sanitary Sewer Reconnect @		Sanitary Sewer Remove & Replace Sanitary Lateral @		Private Storm Sewer Connection @		Install Pedestrian Scale Lighting		Install Street Lighting		TOTAL ASSESSMENT	
					Factor*	Cost	Factor*	Cost	Factor*	Cost	Factor*	Cost	Factor*	Cost	Factor*	Cost	Factor*	Cost	Factor*	Cost	Factor*	Cost		Factor*
0709-133-1822-0	CARDINAL CONDO OWNERS % RUSS ENDRES 2040 S PARK ST S. Franklin St. Frontage (CONDO, SEE FOLLOWING)	69.00	118.00	1.0	150.00	\$5.75	1.0	0.00	1.0	0.00	1.0	40.00	1.0	0.00	1.0	0.00	1.0	0.00	1.0	0.00	0.00	0.00	\$0.00	
0709-133-1828-8	CARDINAL ASSOCIATES OF MADISON LLC 4801 TRADWINDS PKWY MADISON, WI 53718-0000 Unit 1	78.894%	118.34	1.0	118.34	\$680.46	1.0	0.00	1.0	31.56	\$568.04	1.0	0.00	1.0	0.00	1.0	0.00	1.0	0.00	0.00	0.00	0.00	\$1,248.50	
0709-133-1829-6	CARDINAL ASSOCIATES OF MADISON LLC 4801 TRADWINDS PKWY MADISON, WI 53718-0000 Unit 2	21.106%	31.66	1.0	31.66	\$182.04	1.0	0.00	1.0	8.44	\$151.96	1.0	0.00	1.0	0.00	1.0	0.00	1.0	0.00	0.00	0.00	0.00	\$334.00	
0709-133-1716-5	NOSSIM LLC 2435 OLD HWY PB S. Franklin St. Frontage VERONA WI	20.90	66.00	1.0	90.00	\$517.50	1.0	0.00	1.0	38.90	\$700.20	1.0	0.00	1.0	0.00	1.0	0.00	1.0	0.00	20.90	\$535.04	1,379	\$262.01	\$2,014.75
0709-133-1717-3	NOSSIM LLC 2435 OLD HWY PB S. Franklin St. Frontage VERONA WI	23.10	16.00	1.0	190.00	\$1092.50	1.0	0.00	1.0	23.10	\$415.80	1.0	0.00	1.0	0.00	1.0	0.00	1.0	0.00	23.10	\$1,182.72	2,230	\$847.40	\$5,292.42
0709-133-1718-1	RUBY MARIE LIMITED PARTNERSHIP 514 E WILSON ST MADISON WI	44.00	44.00	1.0	350.00	\$2012.50	1.0	0.00	1.0	44.00	\$792.00	1.0	0.00	1.0	0.00	1.0	0.00	1.0	0.00	44.00	\$2,252.80	6,686	\$2,540.68	\$11,551.98
0709-133-1719-9	JDJ IMPORT COMPANY LLC % ROBERT L. WORM 514 E WILSON ST MADISON WI	44.00	44.00	1.0	200.00	\$1150.00	1.0	0.00	1.0	44.00	\$792.00	1.0	0.00	1.0	0.00	1.0	0.00	1.0	0.00	44.00	\$2,252.80	5,808	\$2,207.04	\$14,120.84
0709-133-1720-6	JDJ IMPORT COMPANY LLC % ROBERT L. WORM 514 E WILSON ST MADISON WI	19.50	19.50	1.0	100.00	\$575.00	1.0	0.00	1.0	19.50	\$351.00	1.0	0.00	1.0	0.00	1.0	0.00	1.0	0.00	19.50	\$998.40	1,931	\$733.78	\$6,751.18
0709-133-1721-4	JDJ IMPORT COMPANY LLC % ROBERT L. WORM 514 E WILSON ST MADISON WI	19.50	19.50	1.0	100.00	\$575.00	1.0	0.00	1.0	19.50	\$351.00	1.0	0.00	1.0	0.00	1.0	0.00	1.0	0.00	19.50	\$998.40	1,931	\$733.78	\$6,751.18
0709-133-1722-2	JDJ IMPORT COMPANY LLC % ROBERT L. WORM 514 E WILSON ST MADISON WI	26.00	26.00	1.0	125.00	\$718.75	1.0	0.00	1.0	26.00	\$468.00	1.0	0.00	1.0	0.00	1.0	0.00	1.0	0.00	26.00	\$1,331.20	1,716	\$652.08	\$7,313.03
0709-133-1723-0	RUBY MARIE LTD PARTNERSHIP % ROBERT L. WORM 514 E WILSON ST MADISON WI	67.00	66.00	1.0	335.00	\$1926.25	1.0	0.00	1.0	67.00	\$1,206.00	1.0	0.00	1.0	0.00	1.0	0.00	1.0	0.00	67.00	\$2,572.80	4,422	\$840.18	\$18,150.23
TOTALS					574.83	\$32,975.25	5585.84	\$11,171.69	1287.98	\$9,015.84	1981.63	\$35,669.40	26.03	\$32,537.22	994.39	\$20,882.23	6.00	\$13,200.00						\$255,422.88

NOTE: A factor has been applied for sidewalk and curb and gutter work adjacent to lots that about more than one street and are single-family or two-family residential dwellings.
 ** Percent Interest is the percentage share of the common elements for each unit in a condo association as determined by the recorded condo agreement.
 *** Total street lighting assessment is based on the lot frontage on E Wilson St / Williamson St and lot area.
 Street Light assessment factor: 1.0 for single-family residential; 1.5 for multi-family residential; and 2.0 for commercial.
 Corner lot factors (75% frontage, 50% area) were used for the following parcels: 522 E Wilson St, 404 S Blount St and 654 Williamson St.
 Corner lot factors (50% frontage, 50% area) were used for the following parcels: 502 E Wilson St, 201 S Hancock St, 551 E Wilson St.