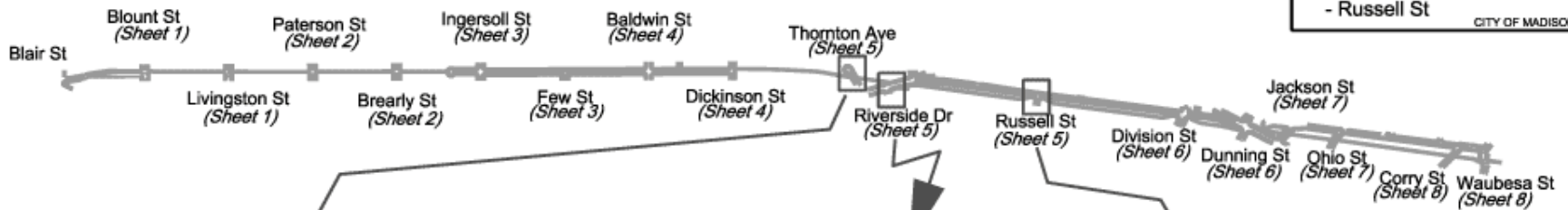


SASY NEIGHBORHOOD COUNCIL'S  
Recommended Changes to the  
**Cap City Bike Path  
Draft Plan**

Ped Bike Motor Vehicle Commission  
will discuss the draft plan  
Wed. 2/27, 5pm  
Room 260 MMB 215 MLK Jr Blvd.

# **SASY NEIGHBORHOOD COUNCIL'S**

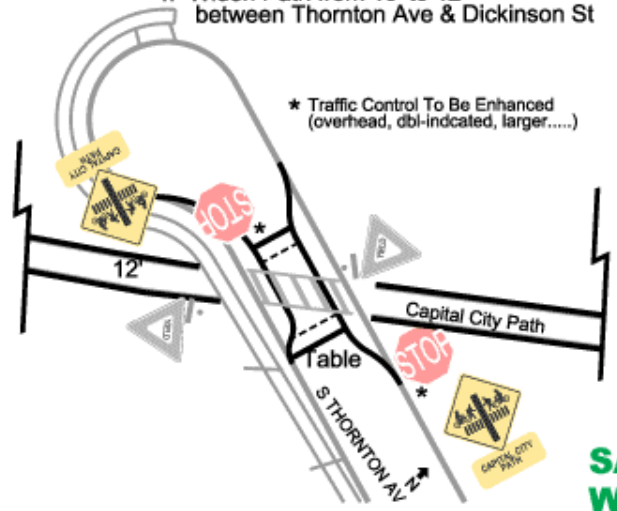
Recommended changes  
are marked in **GREEN**  
text on the maps



- Proposed Improvements
1. Bump Out
  2. Intersection Table
  3. Give path R-O-W stop Thornton St
  4. Widen Path from 10' to 12' between Thornton Ave & Dickinson St

- Proposed Improvements
- 1.

**SASY:**  
**RUSSELL STREET**  
 1. Warning signs on both sides of Russell St. when approaching intersection.



**SASY:**  
**WINNEBAGO STREET**  
 1. Longer crossing time  
 2. Shorter wait for crossing



PLOT SCALE:  
 PLOT NAME:  
 REV. DATE:  
 ORIGINATOR: CITY OF MADISON, TRAFFIC ENG. DIV.

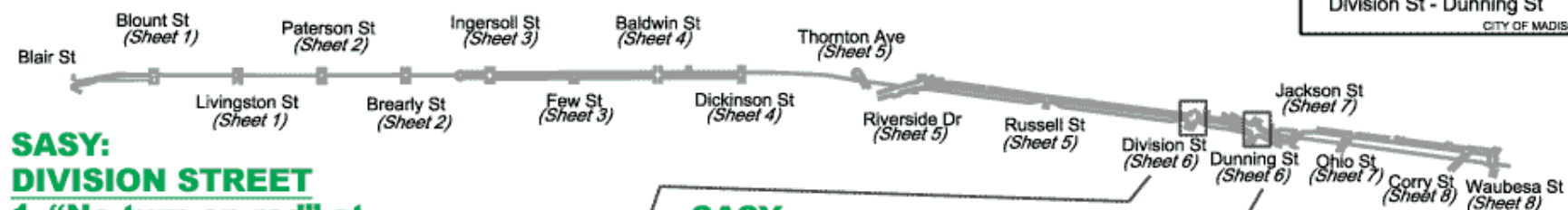


**SASY:**  
**CLEMONS STREET**

- 1. Full width bike trail access spur.**
- 2. Curb cut onto Clemons St.**







**SASY:  
 DIVISION STREET**

1. "No turn on red" at SE & SW corners.
2. Red flags on above signs.
3. Enforcement of above signs.

Proposed Improvements  
 1.

**SASY:  
 DUNNING STREET**

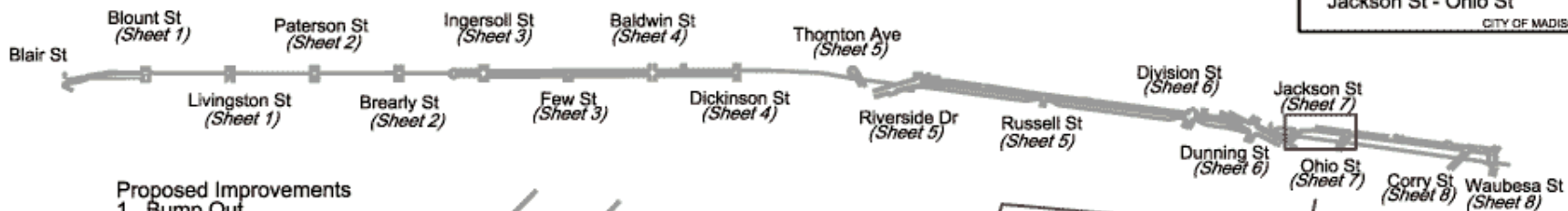
1. Curb cuts wrap entire corner of SW & NE corners.
2. Bike ped lights auto-activated OR Red/green lights operational 6am-10pm, 7 days/week.

3. Bike/peds: 15-18 seconds crossing time.
4. Bumpouts on NW & SE corners reduce Dunning St. to two lanes at intersection.

Proposed Improvements  
 1. Signalized diagonal path crossing




PLATT ENGINEERS  
 PLATT ENGINEERS  
 DATE: 08-2010  
 ORIGINATOR: CITY OF MADISON, TRAFFIC ENG. DIV.  
 FILE NAME: 08-00010-00-00



- Proposed Improvements**
1. Bump Out
  2. Intersection Table
  3. New Warning Signs
  4. Add Yield to Path

**SASY:**  
**OHIO STREET**  
 No additional changes.



- Proposed Improvements**
1. New Warning Signs
  2. Bump Out
  3. Intersection Table
  4. Give path R-O-W stop Ohio St
- \* Traffic Control To Be Enhanced (overhead, dbl-indicated, larger.....)

**SASY:**  
**JACKSON STREET**

1. Straighten SE corner of St. Paul/Waubesa.
2. Stop sign on NE corner of St. Paul/Waubesa.
3. Ped island in Atwood at Jackson intersection.

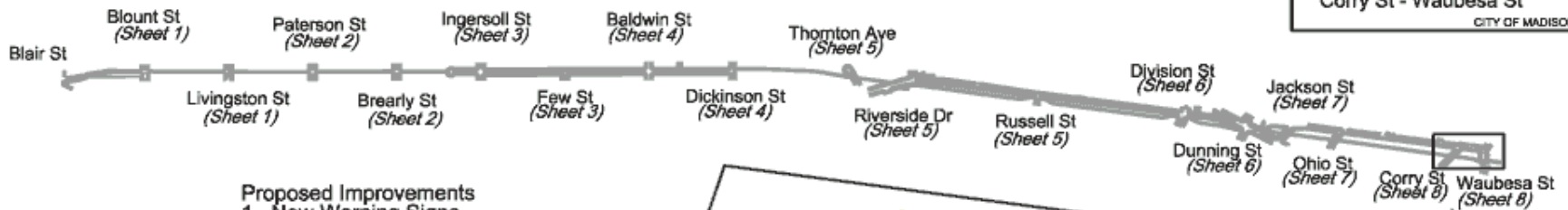
PLOT NAME: REV. DATE: ORIGINATOR: CITY OF MADISON, TRAFFIC SIGNAL DIV.



**SASY:**  
**JACKSON STREET AND  
SAINT PAUL AVENUE  
INTERSECTION**



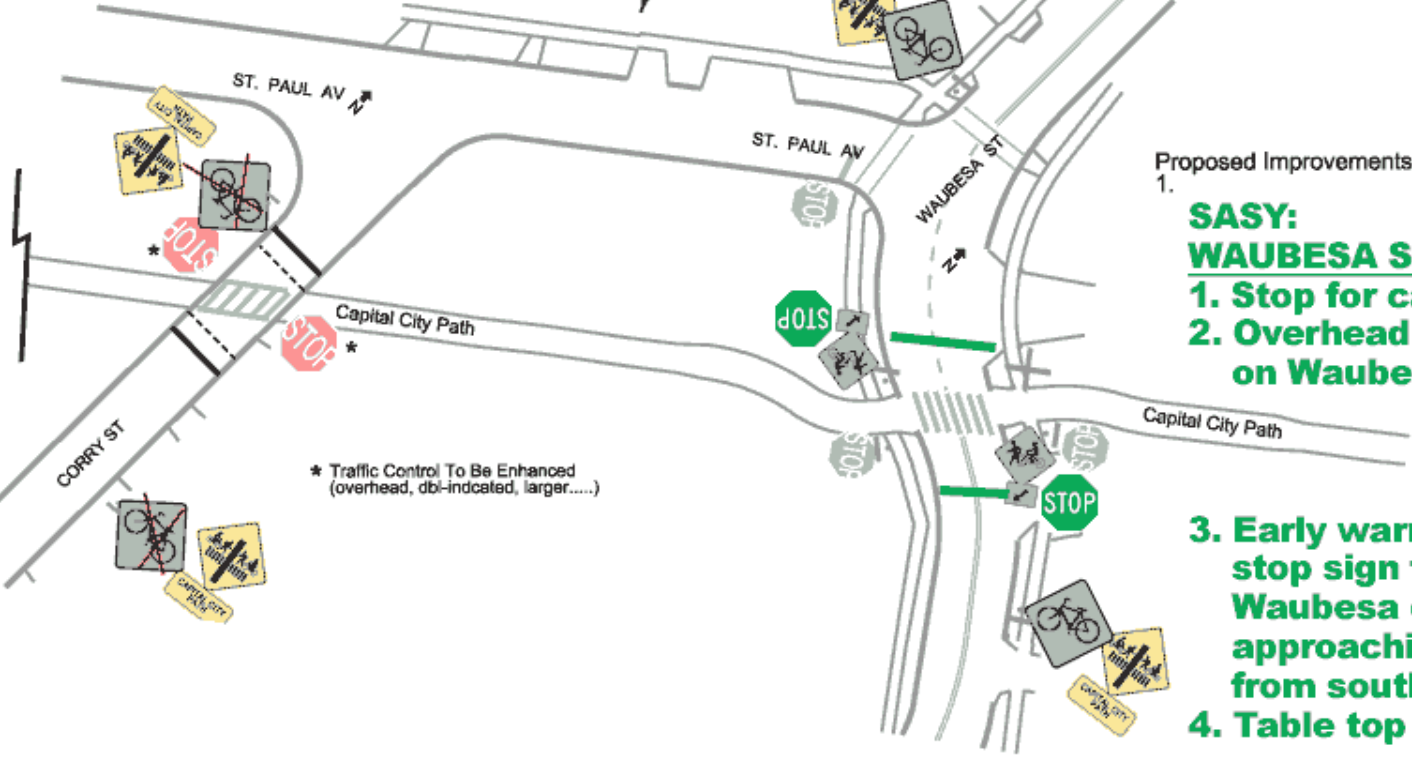




- Proposed Improvements
1. New Warning Signs
  2. Intersection Table
  3. Give path R-O-W stop Corry St

- Proposed Improvements
1. **SASY:**  
**WAUBESA STREET**  
1. Stop for cars at path.  
2. Overhead stop sign on Waubesa for cars.

3. Early warning for stop sign for Waubesa cars approaching from south.
4. Table top crossing.



PLOT NUMBER:  
 PLOT NAME:  
 REV. DATE:  
 ORIGINATOR: CITY OF MADISON, TRAFFIC SIGNAL DIV.



**SASY:  
FAIR OAKS AVENUE**

- 1. Table top crossing.**
- 2. Bumpouts.**
- 3. Stop signs for cars.**

