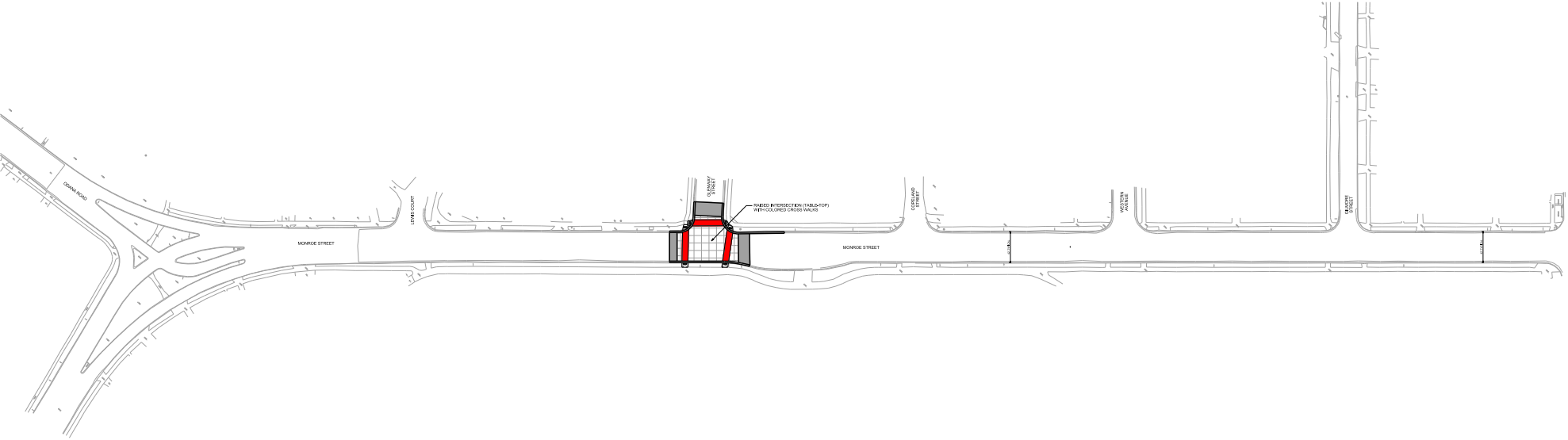
ODANA ROAD
MONROE STREET
LEWIS COURT
GLENWAY STREET
RAISED INTERSECTION (TABLE-TOP) WITH COLORED CROSS WALKS
MONROE STREET
COPELAND STREET
WESTERN AVENUE
GILMORE STREET
CHAPMAN STREET

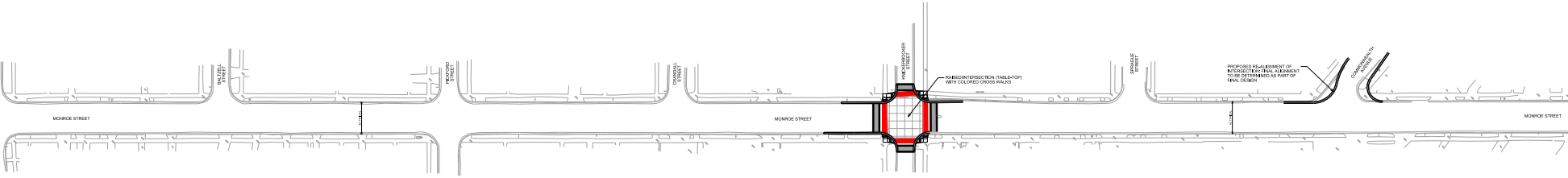
BALTZELL STREET
PICKFORD STREET
CRANDALL STREET
KNICKERBOCKER STREET
SPRAGUE STREET
COMMONWEALTH AVENUE
MONROE STREET
MONROE STREET
MONROE STREET

RAISED INTERSECTION (TABLE-TOP) WITH COLORED CROSS WALKS

PROPOSED RE-ALIGNMENT OF INTERSECTION; FINAL ALIGNMENT TO BE DETERMINED AS PART OF FINAL DESIGN

TYPICAL ISLAND DETAIL

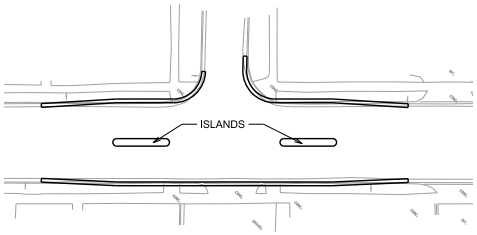

NOTE: ALL INTERSECTIONS WILL BE REVIEWED FOR POTENTIAL ISLAND INSTALLATION. LOCATIONS FOR ISLANDS WILL BE PRIORITIZED AT LOCATIONS WITH HIGHER PEDESTRIAN VOLUMES AND COORDINATED WITH BUS STOP LOCATIONS, IMPROVED BIKE CONNECTION LOCATIONS, AND POTENTIAL DESTINATIONS ON MONROE ST.

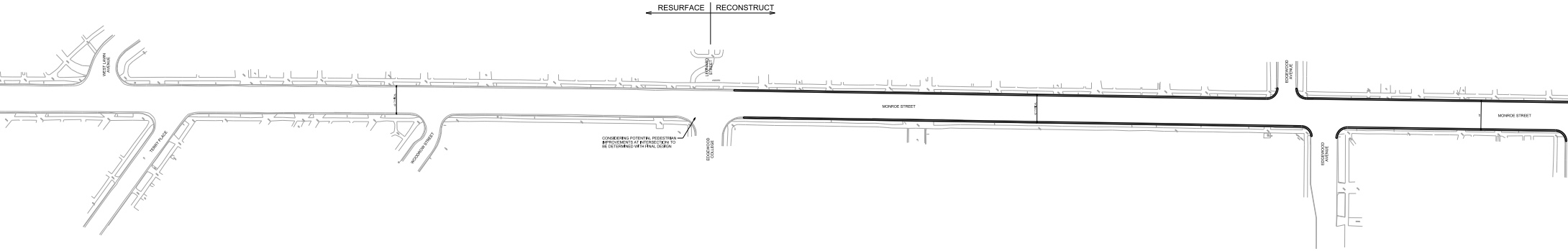
RESURFACE
RECONSTRUCT
WEST LAWN AVENUE
TERRY PLACE
WOODROW STREET
LEONARD STREET
CONSIDERING POTENTIAL PEDESTRIAN IMPROVEMENTS AT INTERSECTION; TO BE DETERMINED WITH FINAL DESIGN
EDGEWOOD COLLEGE
MONROE STREET
EDGEWOOD AVENUE
EDGEWOOD AVENUE
MONROE STREET

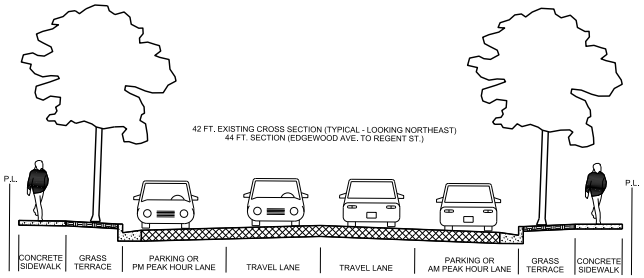
42 FT. EXISTING CROSS SECTION (TYPICAL - LOOKING NORTHEAST)
44 FT. SECTION (EDGEWOOD AVE. TO REGENT ST.)
P.L.
P.L.
CONCRETE SIDEWALK
GRASS TERRACE
PARKING OR PM PEAK HOUR LANE
TRAVEL LANE
TRAVEL LANE
PARKING OR AM PEAK HOUR LANE
GRASS TERRACE
CONCRETE SIDEWALK

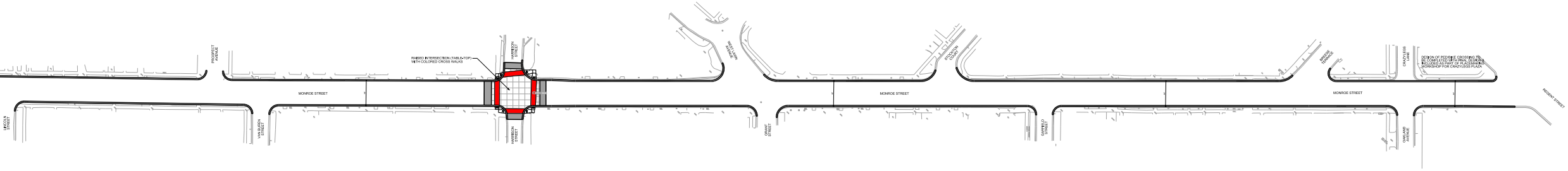
PROSPECT AVENUE
LINCOLN STREET
VAN BUREN STREET
MONROE STREET
RAISED INTERSECTION (TABLE-TOP) WITH COLORED CROSS WALKS
HARRISON STREET
HARRISON STREET
WEST LAWN AVENUE
GRANT STREET
MONROE STREET
STOCKTON COURT
GARFIELD STREET
BREESE TERRACE
CRAZYLEGS LANE
DESIGN OF PED/BIKE CROSSING TO BE COMPLETED WITH FINAL DESIGN & INCLUDED AS PART OF PLACEMAKING WORKSHOP FOR CRAZYLEGS PLAZA
MONROE STREET
OAKLAND AVENUE
REGENT STREET