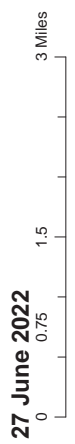
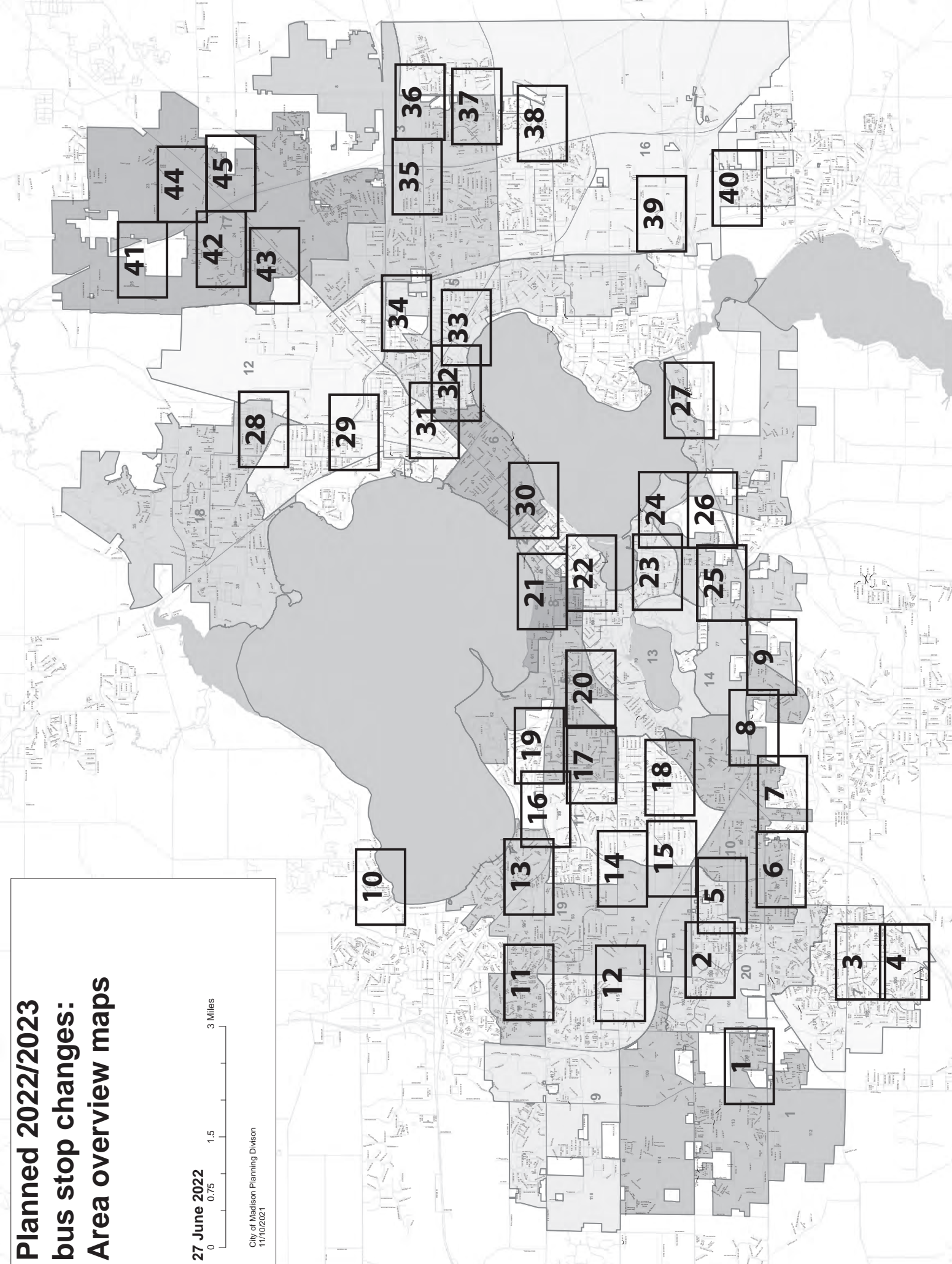


# Planned 2022/2023 bus stop changes: Area overview maps



City of Madison Planning Division  
11/10/2021



## Planned 2022/23 bus stop changes

P #	CHANGE	PROJECT	STOP ID	STOP LOCATION & DESCRIPTION	CITY ALDER/ JURISDICTION	
1	Add Shelter	Private Development	8597	1899 Waldorf Bl	Northbound, north of Mid Town Rd	01
2	New Stop & Pad	Madison: Sidewalk Citywide	NEW	1000 Gammon Ln	Southbound, south of S Gammon Rd	20
2	New Stop & Pad	Madison: Sidewalk Citywide	NEW	1198 Gammon Ln	Southbound, north of McKenna Bl	20
3	New Stop & Pad	Madison: Sidewalk Citywide	NEW	3199 Maple Grove Dr	Northbound, north of McKee Rd	07
3	New Stop & Pad	Madison: Sidewalk Citywide	NEW	3300 Maple Grove Dr	Southbound, south of Westin Dr	07
3	New Stop & Pad	Madison: Sidewalk Citywide	NEW	3799 Maple Grove Dr	Northbound, north of Manchester Rd	07
3	New Stop & Pad	Madison: Sidewalk Citywide	NEW	3800 Maple Grove Dr	Southbound, south of Manchester Rd	07
3	New Stop & Pad	Madison: Sidewalk Citywide	NEW	6799 McKee Rd	Eastbound, east of Maple Grove Dr	07
4	New Stop & Pad	Madison: Sidewalk Citywide	NEW	4100 Maple Grove Dr	Southbound, north of Nesbitt Rd	07
4	New Stop & Pad	Madison: Sidewalk Citywide	NEW	4101 Maple Grove Dr	Northbound, north of Nesbitt Rd	07
5	Replace Pad	Madison: Hammersley	8452	5701 Hammersley Rd	Eastbound, west of S Whitney Wy	20
5	Replace Pad	Madison: Hammersley	8173	6101 Hammersley Rd	Eastbound, west of Brookwood Dr	10
5	Replace Pad	Madison: Hammersley	8857	1298 S Whitney Wy	Southbound, north of Hammersley Rd	10
5	Add Pad	Madison: Hammersley	8207	1299 S Whitney Wy	Northbound, north of Hammersley Rd	10
6	Replace Pad	Madison: Kroncke	4654	2298 S Whitney Wy	Southbound, north of Kroncke Dr	10
7	Remove Stop	Metro Transit	4446	2298 Allied Dr	Southbound, north of Jenewein Rd	10
7	Remove Stop	Metro Transit	4849	2299 Allied Dr	Northbound, north of Jenewein Rd	10
7	New Stop & Pad	Madison: Sidewalk Citywide	NEW	2300 Allied Dr	Southbound, south of Jenewein Rd	10
7	New Stop & Pad	Madison: Sidewalk Citywide	NEW	2301 Allied Dr	Northbound, south of Jenewein Rd	10
8	Add Pad	Madison: Sidewalk Citywide	4412	3398 S Beltline Frontage	Westbound, west of Grandview Bl	Madison (T)
8	Add Ramp & Walk	Madison: Sidewalk Citywide	4139	3399 S Beltline Frontage	Eastbound, east of Grandview Bl	Madison (T)
9	New Stop & Pad	Madison: Sidewalk Citywide	NEW	2100 Post Rd	Westbound, west of Coho St	14
9	New Stop & Pad	Madison: Sidewalk Citywide	NEW	2798 Post Rd	Westbound, east of Todd Dr	10
9	New Stop & Pad	Madison: Sidewalk Citywide	NEW	2801 Todd Dr	Northbound, south of S Beltline Frontage	10
9	New Stop & Pad	Madison: Sidewalk Citywide	NEW	2931 Todd Dr	Northbound, south of Greenway Vw	10
9	New Stop & Pad	Madison: Sidewalk Citywide	NEW	3101 Todd Dr	Northbound, south of Pelham Rd	10
10	New Stop & Pad	Middleton Public Works	NEW	6100 Century Av	Westbound, west of Marina Dr	Middleton (C)
10	Remove Stop	Middleton Public Works	6120	6098 Century Av	Westbound, east of Marina Dr	Middleton (C)
11	New Stop & Pad	Madison: Sidewalk Citywide	NEW	920 N Gammon Rd	Southbound, south of Sawmill Rd	19
11	New Stop & Pad	Madison: Sidewalk Citywide	NEW	921 N Gammon Rd	Northbound, north of Sawmill Rd	19
11	Remove Stop	Metro Transit	6615	7001 Sawmill Rd	Eastbound, west of N Gammon Rd	19
12	Add Bench	Private Development	6755	7299 Mineral Point Rd	Eastbound, east of Westfield Rd	09
12	New Stop & Pad	Madison: Sidewalk Citywide	NEW	400 S Gammon Rd	Southbound, south of Mineral Point Rd	09
13	Replace Walk & Pad	Madison: Old Middleton	2220	5200 Old Middleton Rd	Westbound, west of N Whitney Wy	11
13	Add Bench	Private Development	2787	5201 Old Middleton Rd	Eastbound, west of N Whitney Wy	11
13	Replace Walk & Pad	Madison: Old Middleton	2236	5400 Old Middleton Rd	Westbound, west of Gettle Av	19
13	Replace Walk & Pad	Madison: Old Middleton	2205	5401 Old Middleton Rd	Eastbound, west of Gettle Av	11
13	Add Ramp & Pad	Madison: Old Middleton	2718	5598 Old Middleton Rd	Westbound, east of N Rosa Rd	19
13	Replace Walk & Pad	Madison: Old Middleton	2617	5599 Old Middleton Rd	Eastbound, east of N Rosa Rd	11
13	Remove Stop	Metro Transit	2747	5614 Old Middleton Rd	Westbound, east of Lynwood Dr	19
13	Add Ramp & Pad	Madison: Old Middleton	2235	5698 Old Middleton Rd	Westbound, east of S Highlands Av	19
13	New Stop & Pad	Madison: Old Middleton	NEW	5701 Old Middleton Rd	Eastbound, west of S Highlands Av	19
13	New Stop & Pad	Madison: Old Middleton	NEW	5801 Old Middleton Rd	Eastbound, west of N Highlands Av	19
13	Remove Stop	Metro Transit	2391	5900 Old Middleton Rd	Westbound, west of Norman Wy	19
14	New Stop & Pad	Madison: Sidewalk Citywide	NEW	5399 Mineral Point Rd	Eastbound, east of S Whitney Wy	11
14	Add Shelter	Private Development	2670	400 S Whitney Wy	Southbound, south of Mineral Point Rd	19
15	Replace Walk & Pad	Madison: Dearholt	2253	5201 Odana Rd	Eastbound, west of Dearholt Rd	11
15	New Stop & Pad	Madison: Sidewalk Citywide	NEW	600 S Whitney Wy	Southbound, south of Tokay Bl	19
15	New Stop & Pad	Madison: Tokay	NEW	601 S Whitney Wy	Northbound, south of Tokay Bl	11
15	Add Ramp	Madison: Tokay	2226	5398 Tokay Bl	Westbound, adjacent UW Health	11
15	Add Ramp	Madison: Tokay	2939	5399 Tokay Bl	Eastbound, opposite UW Health	11
16	Add Pullout & Shelter	Private Development	2846	798 N Segoe Rd	Southbound, south of University Av	11

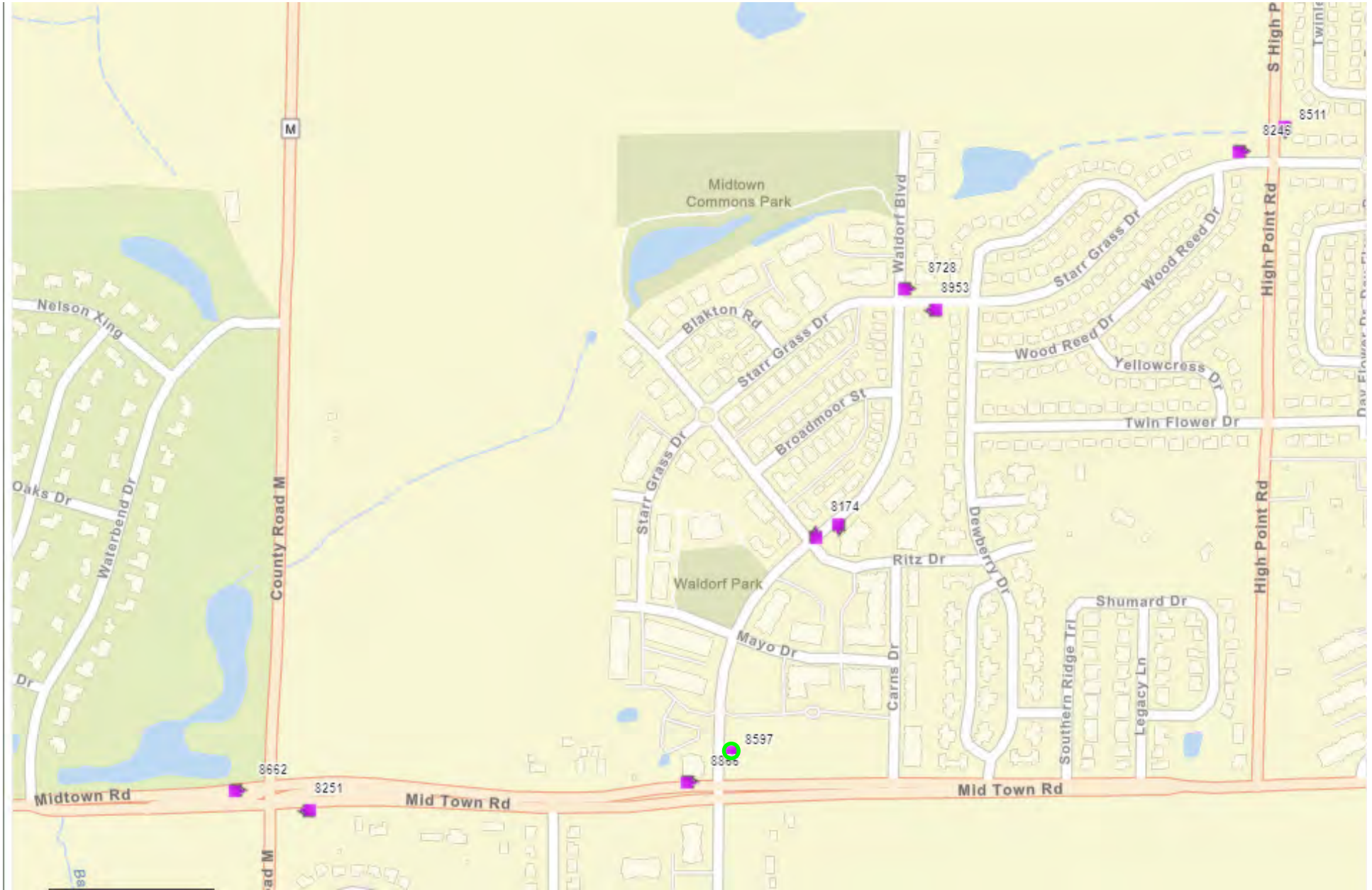
## Planned 2022/23 bus stop changes

P #	CHANGE	PROJECT	STOP ID	STOP LOCATION & DESCRIPTION	CITY ALDER/ JURISDICTION	
17	Remove Stop	Metro Transit	2206	3298 Bluff St	Westbound, east of Palomino Ln	05
17	Remove Stop	Metro Transit	2663	3301 Bluff St	Eastbound, west of Palomino Ln	05
17	Add Ramp & Pad	Madison: Sidewalk District	2775	299 Blackhawk Av	Northbound, south of Bluff St	05
17	Add Pad	Madison: Sidewalk District	2762	4298 Regent St	Westbound, east of N Owen Dr	05
17	Add Pad	Madison: Sidewalk District	2693	4301 Regent St	Eastbound, west of S Owen Dr	05
17	Remove Stop	Metro Transit	2487	4331 Regent St	Eastbound, west of Meadow Ln	05
17	New Stop & Pad	Madison: Sidewalk District	NEW	4399 Regent St	Eastbound, east of S Midvale Bl	05
18	New Stop & Pad	Madison: Sidewalk Citywide	NEW	699 S Midvale Bl	Northbound, north of Odana Rd	11
18	Remove Stop	Metro Transit	2187	701 S Midvale Bl	Northbound, south of Odana Rd	11
19	Replace Walk & Pad	WisDOT: University	2494	698 N Franklin Av	Southbound, south of University Av	05
19	Replace Walk & Pad	WisDOT: University	2171	699 N Franklin Av	Northbound, south of University Av	05
19	New Stop & Pad	WisDOT: University	N/A	2698 University Av	Westbound, east of University Bay Dr	Shorewood Hills
19	New Stop & Pad	WisDOT: University	N/A	2699 University Av	Eastbound, east of University Bay Dr	05
19	Remove Stop	Metro Transit	2698	2700 University Av	Westbound, west of University Bay Dr	Shorewood Hills
19	Remove Stop	Metro Transit	2465	2701 University Av	Eastbound, west of University Bay Dr	05
19	Remove Stop	Metro Transit	2270	2898 University Av	Westbound, east of Ridge St	Shorewood Hills
19	New Stop & Pad	WisDOT: University	N/A	2900 University Av	Westbound, west of Ridge St	Shorewood Hills
19	New Stop	WisDOT: University	N/A	3299 University Av	Eastbound, east of Shorewood Bl	05
19	Remove Stop	Metro Transit	2595	3301 University Av	Eastbound, west of Shorewood Bl	05
19	Add Pullout	WisDOT: University	2131	601 University Bay Dr	Northbound, north of University Av	Shorewood Hills
20	Add Pad	Madison: Sidewalk District	2700	1998 Regent St	Westbound, east of Prospect Av	05
20	Add Pad	Madison: Sidewalk District	2496	3596 Speedway Rd	Westbound, east of Franklin Av	05
21	Add Shelter	Private Development	0087	399 N Broom	Northbound, south of W Gorham St	04
21	Add Shelter	Private Development	0256	398 N Mills	Southbound, south of University Av	08
21	Add Shelter	Private Development	0061	1099 W Dayton St	Eastbound, east of N Mills St	08
21	Add Shelter	Private Development	0005	1201 W Dayton St	Eastbound, east of N Orchard St	08
22	Add Ramp & Pad	Madison: Mariposa	0226	700 Regent St	Westbound, west of W Washington Av	04
22	Add Ramp & Pad	Madison: Mariposa	0273	701 Regent St	Eastbound, west of W Washington Av	13
23	New Stop & Pad	Madison: Cedar	NEW	1301 Fish Hatchery Rd	Northbound, north of Cedar St (New)	13
23	New Shelter	Private Development	NEW	1301 Fish Hatchery Rd	Northbound, north of Cedar St (New)	13
23	Replace Walk & Pad	Madison: Cedar	0530	1340 Fish Hatchery Rd	Southbound, south of Cedar St (New)	13
23	Remove Stop	Metro Transit	0843	1347 Fish Hatchery Rd	Northbound, south of Appleton Rd	13
23	Add Shelter	Private Development	0107	1199 S Park St	Northbound, north of W Olin Av	13
23	Replace Walk & Pad	Madison: Cedar	0181	1399 S Park St	Northbound, north of Cedar St (New)	13
24	Remove Stop	Metro Transit	0465	111 E Olin Av	Eastbound, west of Colby St	13
24	Expand Pad	Madison: Bikeways	0153	201 E Olin Av	Eastbound, east of Quann Pw	Madison (T)
24	New Stop & Pad	Madison: Bikeways	N/A	101 W Olin Av	Eastbound, east of Colby St	13
25	Add Bumpout & Pad	Madison: Safe Streets	0590	900 W Badger Rd	Westbound, west of Cypress Wy	14
26	Remove Stop	Metro Transit	0619	399 E Rusk Av	Eastbound, west of Rimrock Rd	Madison (T)
26	Remove Stop	Metro Transit	0410	2148 Rimrock Rd	Southbound, north of E Rusk Av	Madison (T)
26	New Stop & Pad	Madison: Sidewalk Citywide	NEW	2150 Rimrock Rd	Southbound, south of E Rusk Av	Madison (T)
27	Remove Stop	Metro Transit	3622	2498 W Broadway	Westbound, east of Frazier Av	14
27	New Stop & Pad	County: Highway BW	NEW	2500 W Broadway	Westbound, west of Frazier Av	14
28	New Stop & Pad	Madison: Sidewalk Citywide	NEW	3200 Dryden Dr	Southbound, north of Londonderry Dr	18
28	New Stop & Pad	Madison: Sidewalk Citywide	NEW	3201 Dryden Dr	Northbound, north of Londonderry Dr	18
29	Remove Pad	Madison: Steensland	N/A	1400 N Sherman Av	Southbound, north of Steensland Dr	12
30	New Stop & Pad	WisDOT: South Blair	NEW	598 E Washington Av	Westbound, west of N Blair St	02
30	Replace Walk & Pad	WisDOT: South Blair	1579	599 E Washington Av	Eastbound, west of S Blair St	06
30	Remove Stop	Metro Transit	1214	600 E Washington Av	Westbound, east of N Blair St	06
30	Remove Stop	Metro Transit	1839	499 E Wilson St	Eastbound, west of S Franklin St	04
30	Remove Stop	Metro Transit	1150	500 E Wilson St	Westbound, east of S Franklin St	06
30	New Stop & Pad	WisDOT: South Blair	NEW	598 E Wilson St	Westbound, west of S Blair St	06
30	New Stop & Pad	WisDOT: South Blair	NEW	598 John Nolen Dr	Westbound, west of S Blair St	04
30	New Stop & Pad	WisDOT: South Blair	NEW	601 Williamson St	Eastbound, east of S Blair St	06

## Planned 2022/23 bus stop changes

P #	CHANGE	PROJECT	STOP ID	STOP LOCATION & DESCRIPTION	CITY ALDER/JURISDICTION	
31	Add Shelter	Private Development	1293	2601 Milwaukee St	Eastbound, east of E Washington Av	15
32	Replace Walk & Pad	Madison: St Paul	1682	2400 Atwood Av	Westbound, east of Ohio Av	15
32	Replace Walk & Pad	Madison: Helena	NEW	2001 Eastwood Dr	Eastbound, east of Russel St	06
33	Replace Walk & Pad	Madison: Sidewalk New	1785	301 Walter St	Northbound, south of Hargrove St	15
34	Add Pullout	Madison: Garver Path	1751	3401 Milwaukee St	Eastbound, east of S Fair Oaks Av	15
34	New Stop & Pad	Madison: Sidewalk Citywide	NEW	3698 Milwaukee St	Westbound, west of E Corporate Dr	15
34	New Stop & Pad	Madison: Sidewalk Citywide	NEW	3701 Milwaukee St	Eastbound, east of E Corporate Dr	15
35	Add Bumpout & Pad	Madison: Safe Streets	7547	5401 Milwaukee St	Eastbound, east of S Thompson Dr	03
36	New Stop & Pullout	Private Development	NEW	6598 Milwaukee St	Westbound, west of N Sprecher Rd	03
36	New Stop & Pad	Madison: Sidewalk Citywide	NEW	6601 Milwaukee St	Eastbound, east of S Sprecher Rd	16
36	Remove Stop	Metro Transit	7233	6699 Milwaukee St	Eastbound, west of Summertown Dr	16
36	Remove Stop	Metro Transit	7488	6700 Milwaukee St	Westbound, east of Summertown Dr	16
37	Add Pad	Madison: Sidewalk Citywide	7790	800 S Sprecher Rd	Southbound, south of Wyalusing Dr	03
37	Add Pad	Madison: Sidewalk Citywide	7319	801 S Sprecher Rd	Northbound, south of Wyalusing Dr	16
37	New Stop & Pads	Madison: Sidewalk Citywide	NEW	900 S Sprecher Rd	Southbound, south of Kilpatrick Ln	16
38	New Stop & Pad	Madison: Sidewalk Citywide	NEW	5898 E Buckeye Rd	Westbound, west of Kings Mill Wy	16
39	Add Pad	Madison: Sidewalk Citywide	3546	4700 Dutch Mill Rd	Westbound, west of Ellestad Dr	16
39	Remove Stop	Madison: Sidewalk Citywide	3854	4898 Dutch Mill Rd	Westbound, west of Femrite Dr	16
39	New Stop & Pad	Madison: Sidewalk Citywide	NEW	4600 E Broadway	Westbound, east of Collins Ct	16
39	New Stop & Pad	Madison: Sidewalk Citywide	NEW	4928 Femrite Dr	Westbound, west of Dairy Dr	16
39	Add Pad	Madison: Sidewalk Citywide	7226	5198 Femrite Dr	Westbound, west of Agriculture Dr	16
40	Add Pad	Madison: Sidewalk Citywide	3827	5199 Great Gray Dr	Eastbound, west of Owl Creek Dr	16
40	New Stop & Pad	Madison: Sidewalk Citywide	NEW	5009 Meinders Rd	Eastbound, west of Crested Owl Ln	16
41	New Stop & Pad	Madison: Sidewalk Citywide	NEW	3901 Hanson Rd	Eastbound, adjacent Metro Hanson	17
42	Remove Stop	Metro Transit	9842	4898 Forest Run Rd	Westbound, west of Hayes Rd	17
42	New Stop & Pad	Madison: Sidewalk Citywide	NEW	4798 Hayes Rd	Southbound, north of Forest Run Rd	17
43	Remove Stop	Metro Transit	9810	4298 E Washington Av	Westbound, west of Independence Ln	17
43	New Stop & Pad	Madison: Sidewalk Citywide	NEW	2200 Independence Ln	Southbound, north of E Washington Av	17
43	Remove Stop	Metro Transit	9566	2298 Independence Ln	Southbound, south of Dwight Dr	17
43	New Stop & Pad	Madison: Sidewalk Citywide	NEW	2398 Independence Ln	Southbound, south of Melody Ln	17
43	Remove Stop	Metro Transit	9545	4399 Melody Ln	Eastbound, west of Independence Ln	17
44	New Stop & Pad	Madison: Sidewalk Citywide	NEW	5098 Eastpark Bl	Westbound, west of W Terrace Dr	17
44	New Stop & Pad	Madison: Sidewalk Citywide	NEW	5101 Eastpark Bl	Eastbound, east of W Terrace Dr	17
44	New Stop & Pad	Madison: Sidewalk Citywide	NEW	5298 Eastpark Bl	Westbound, west of Biltmore Ln	17
44	New Stop & Pad	Madison: Sidewalk Citywide	NEW	5498 Eastpark Bl	Westbound, west of American Pw	17
44	Remove Stop	Metro Transit	9527	5101 W Terrace Dr	Southbound, south of Eastpark Bl	17
45	New Stop & Pad	Madison: Sidewalk Citywide	NEW	5200 High Crossing Bl	Westbound, east of Crossroads Dr	17





Existing stop with pad

Existing stop no pad

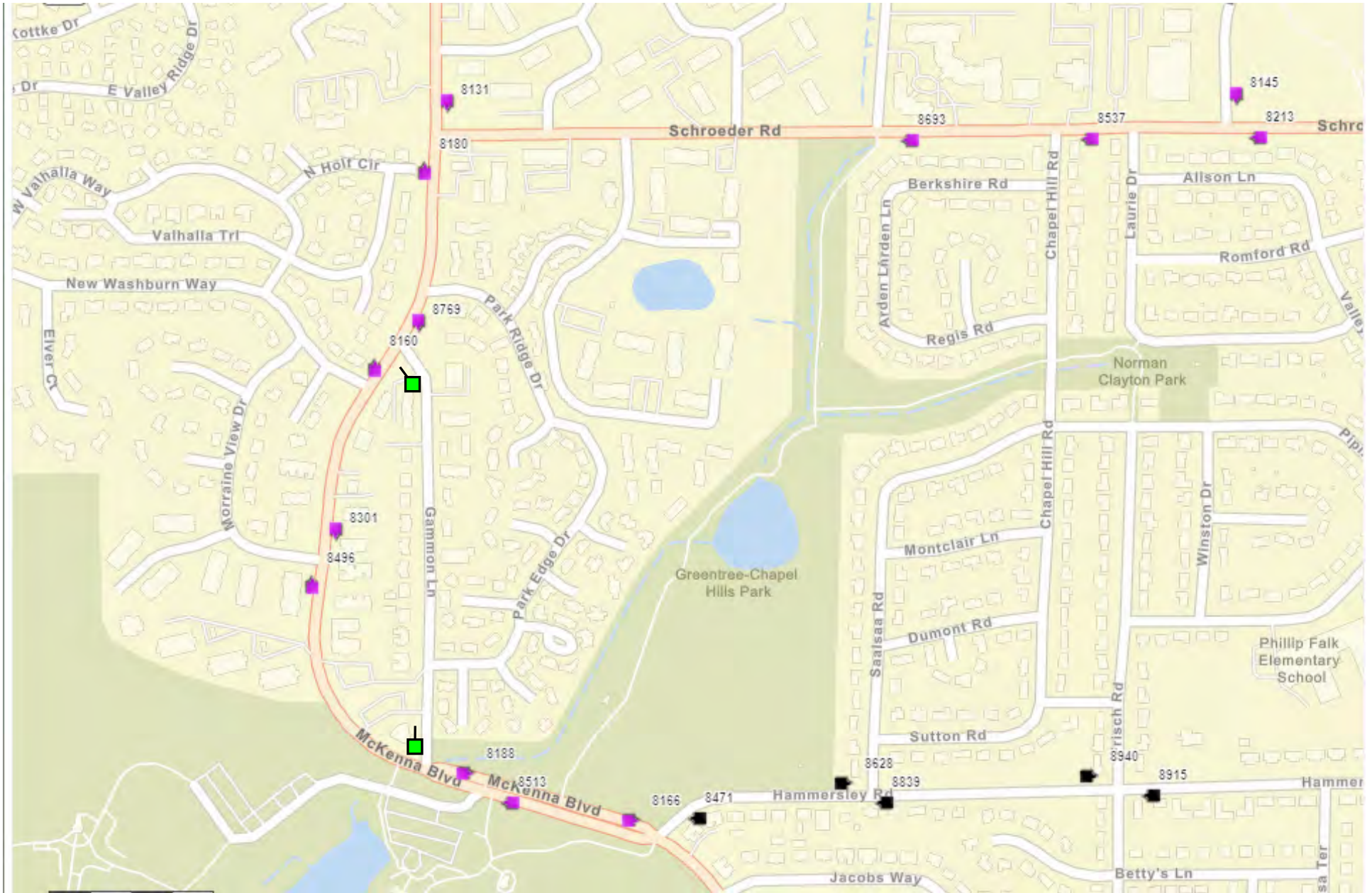
Remove stop

Add stop with pad

Add stop no pad

Add stop amenity

Remove stop amenity



Existing stop with pad

Existing stop no pad

Remove stop

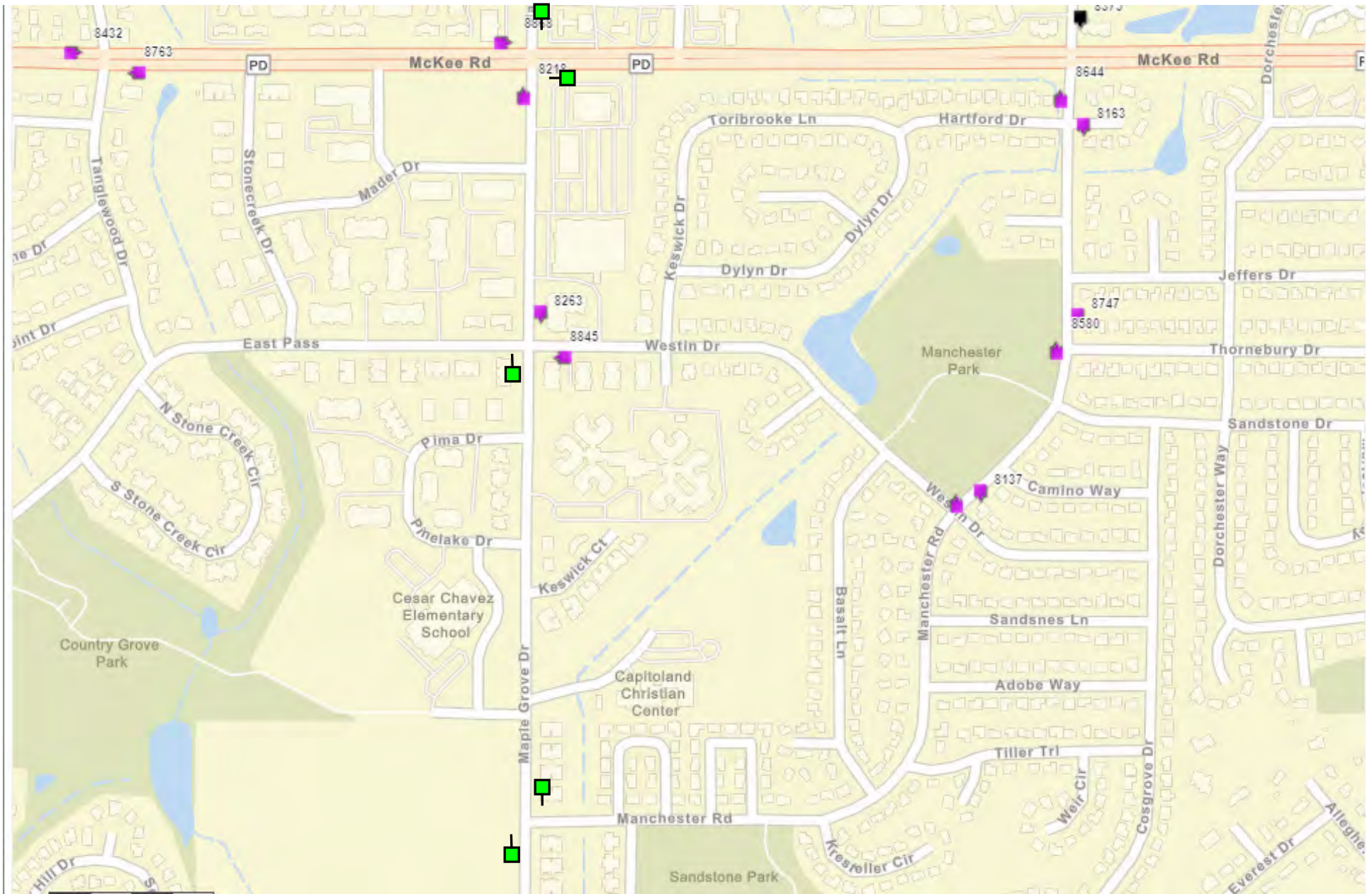
Add stop with pad

Add stop no pad

Add stop amenity

Remove stop amenity





Existing stop with pad

Existing stop no pad

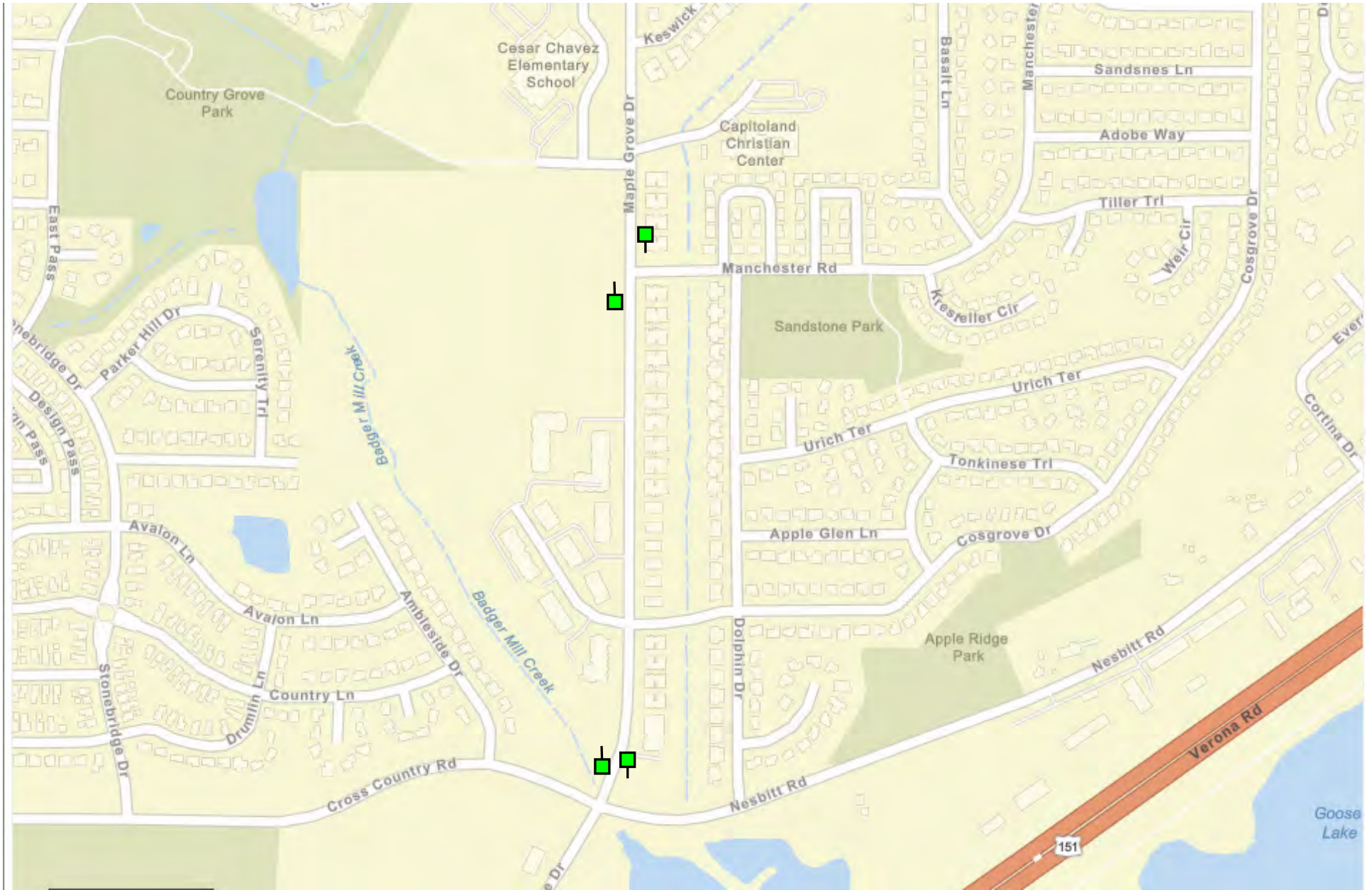
Remove stop

Add stop with pad

Add stop no pad

Add stop amenity

Remove stop amenity



Existing stop with pad

Existing stop no pad

Remove stop

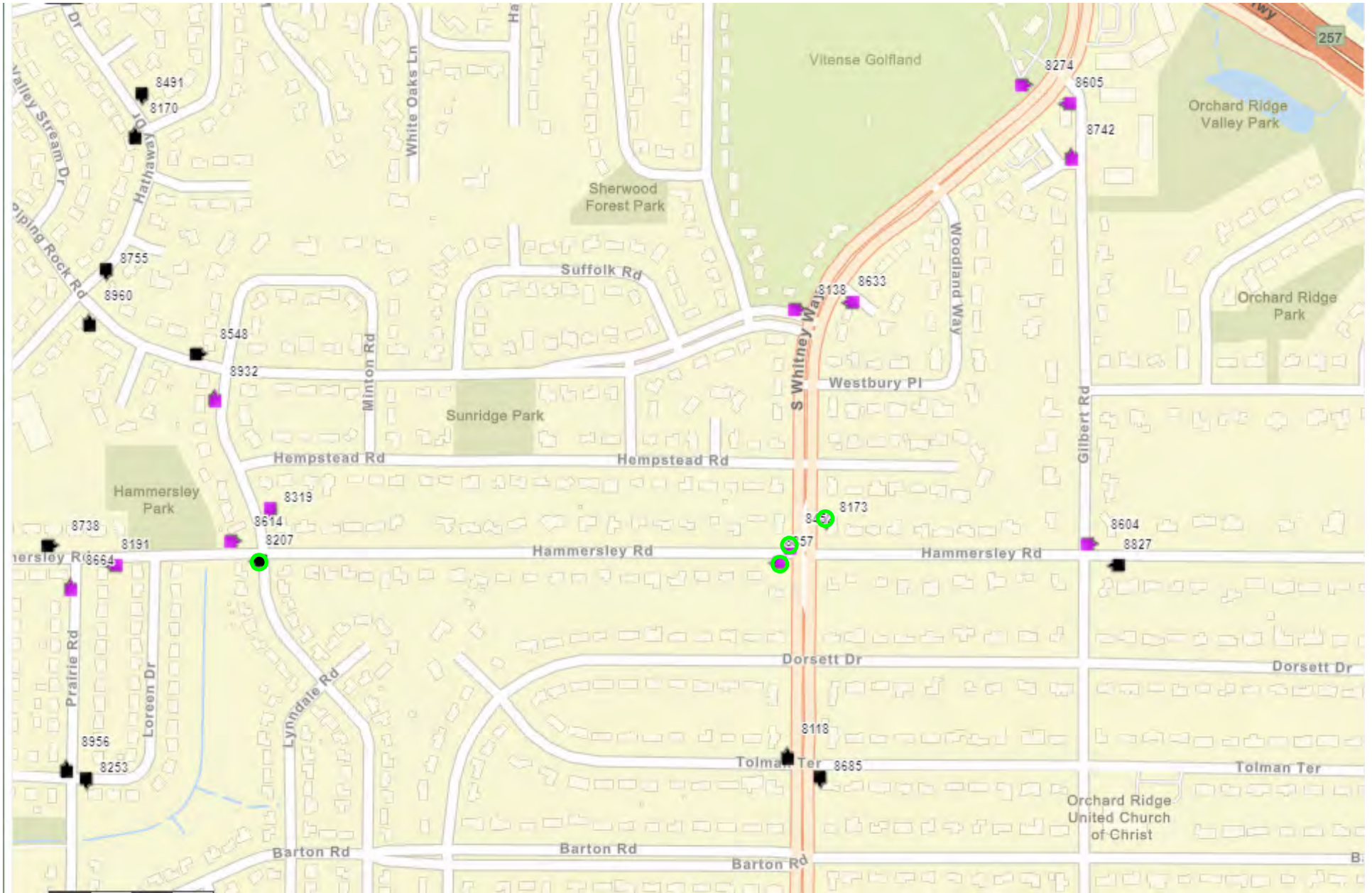
Add stop with pad

Add stop no pad

Add stop amenity

Remove stop amenity





Existing stop with pad

Existing stop no pad

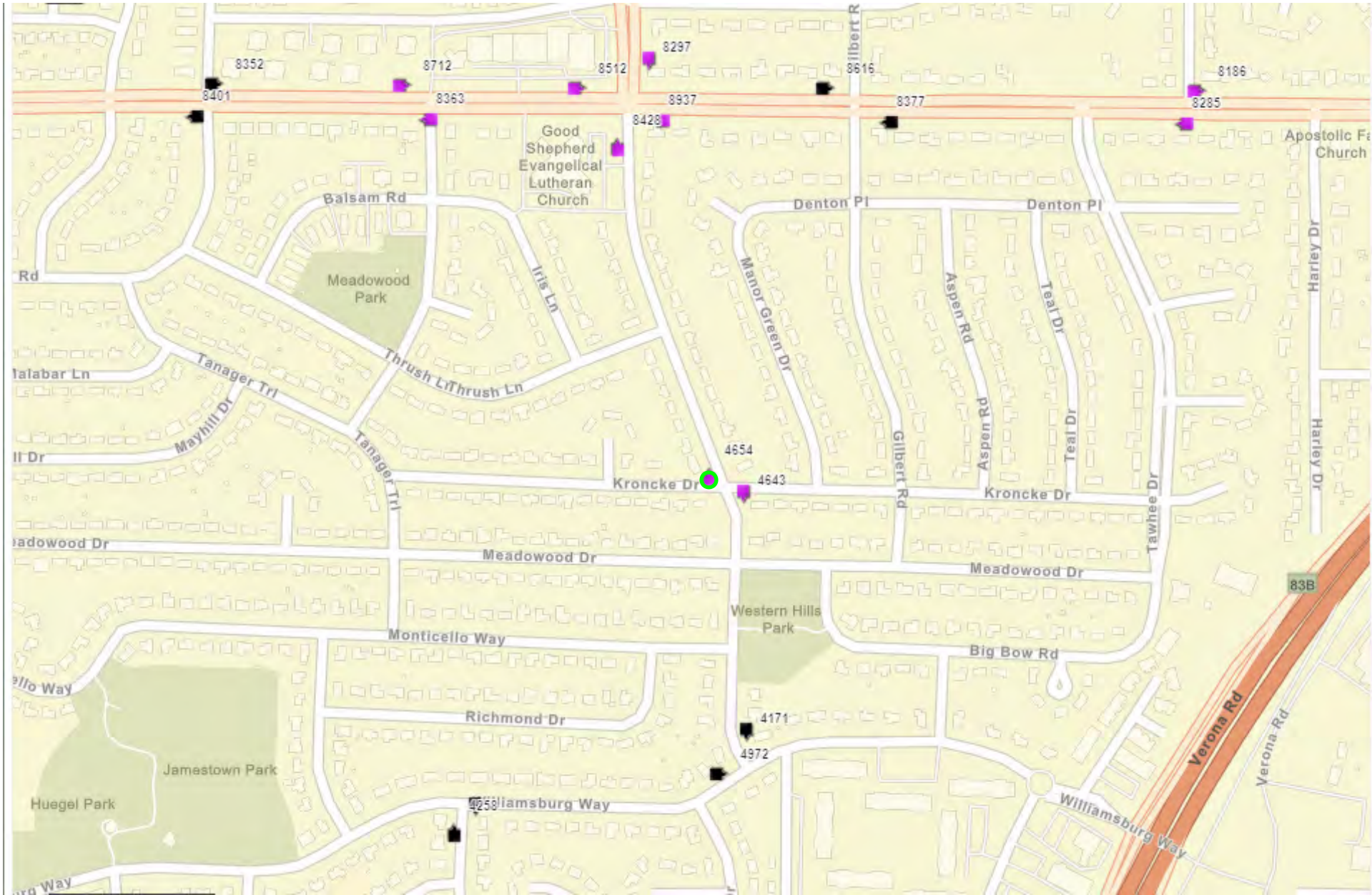
Remove stop

Add stop with pad

Add stop no pad

Add stop amenity

Remove stop amenity



Existing stop with pad

Existing stop no pad

Remove stop

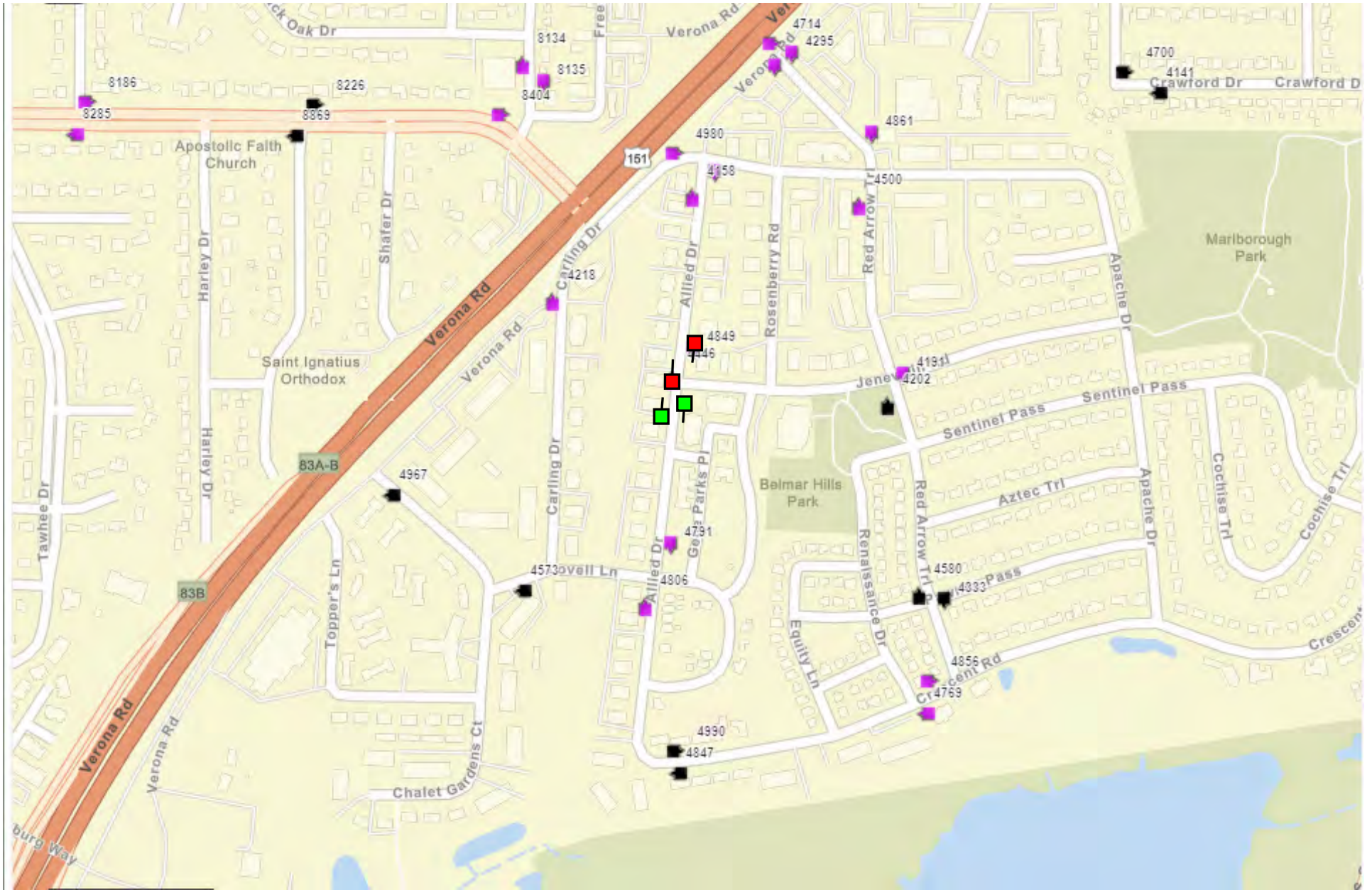
Add stop with pad

Add stop no pad

Add stop amenity

Remove stop amenity





Existing stop with pad

Existing stop no pad

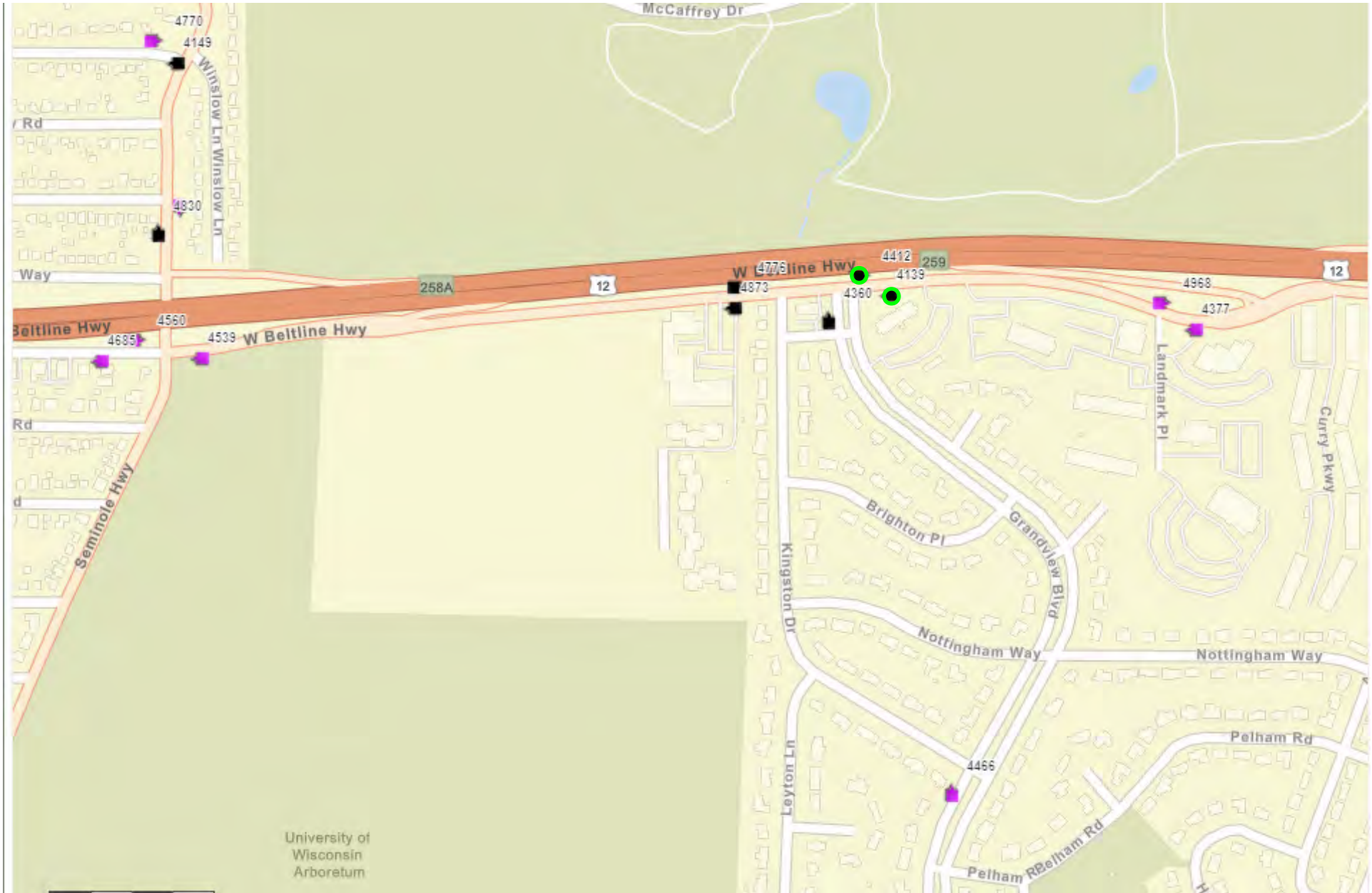
Remove stop

Add stop with pad

Add stop no pad

Add stop amenity

Remove stop amenity



Existing stop with pad

Existing stop no pad

Remove stop

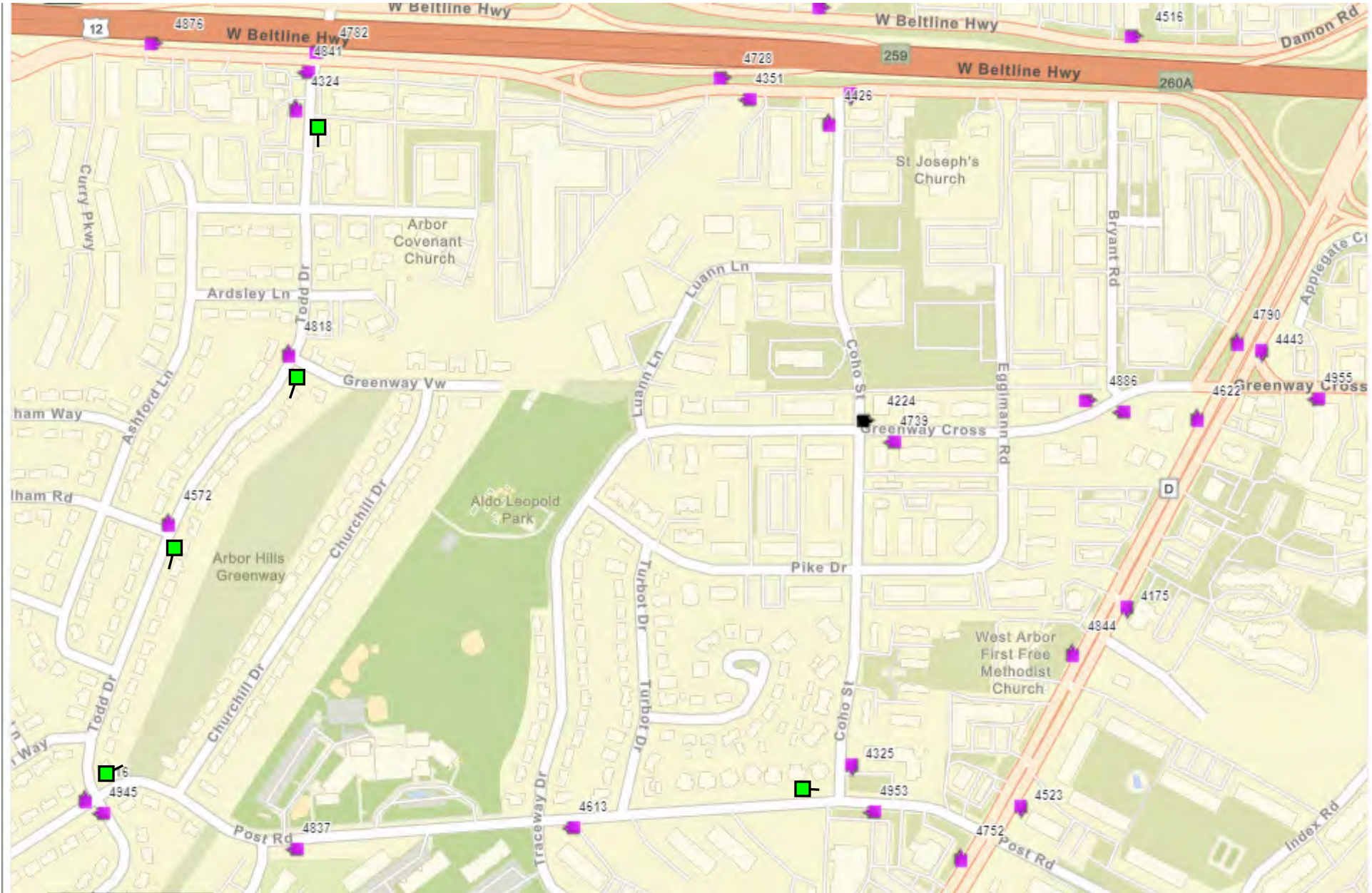
Add stop with pad

Add stop no pad

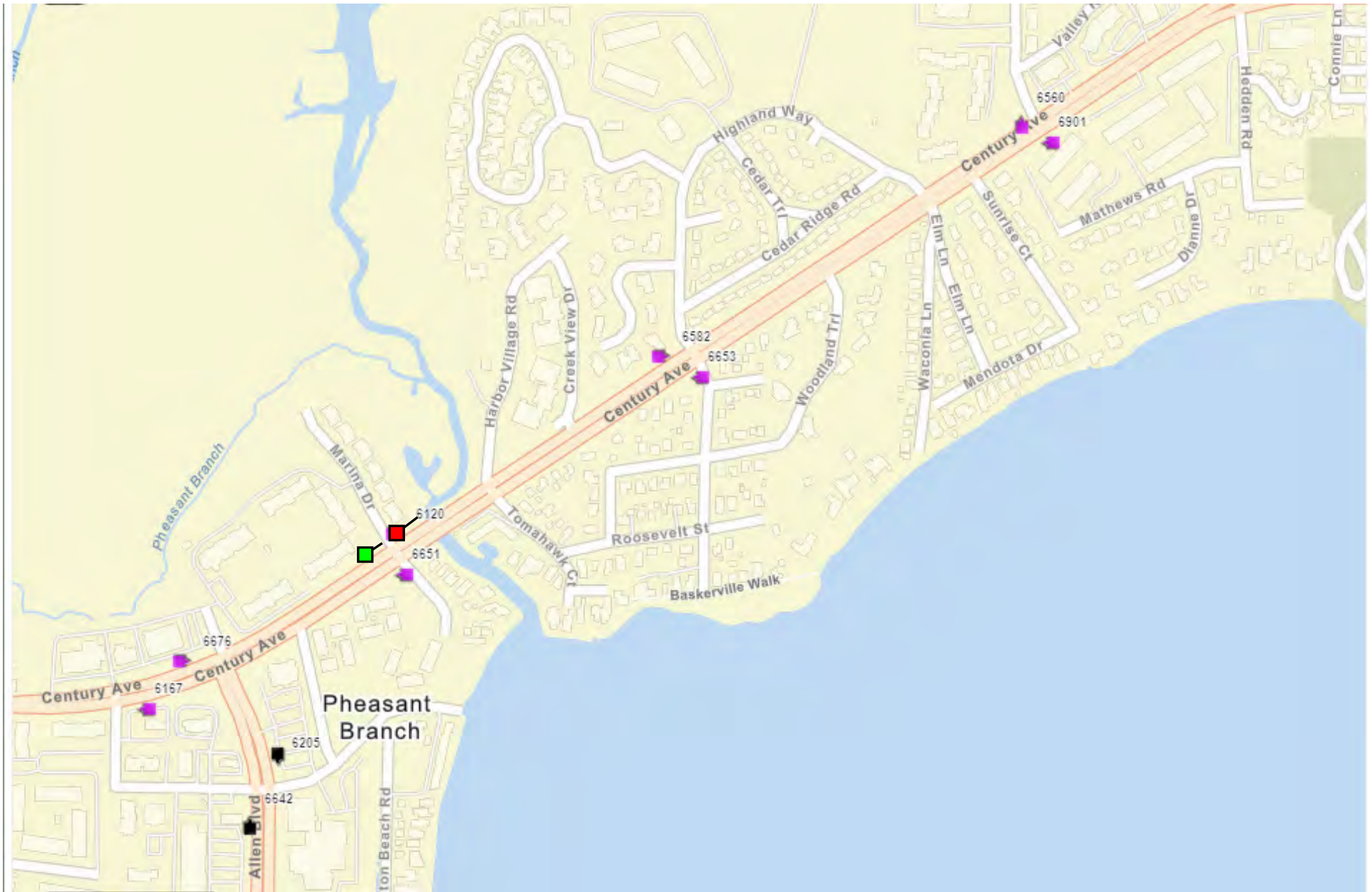
Add stop amenity

Remove stop amenity





- Existing stop with pad
- Existing stop no pad
- Remove stop
- Add stop with pad
- Add stop no pad
- Add stop amenity
- ✗ Remove stop amenity



Existing stop with pad

Existing stop no pad

Remove stop

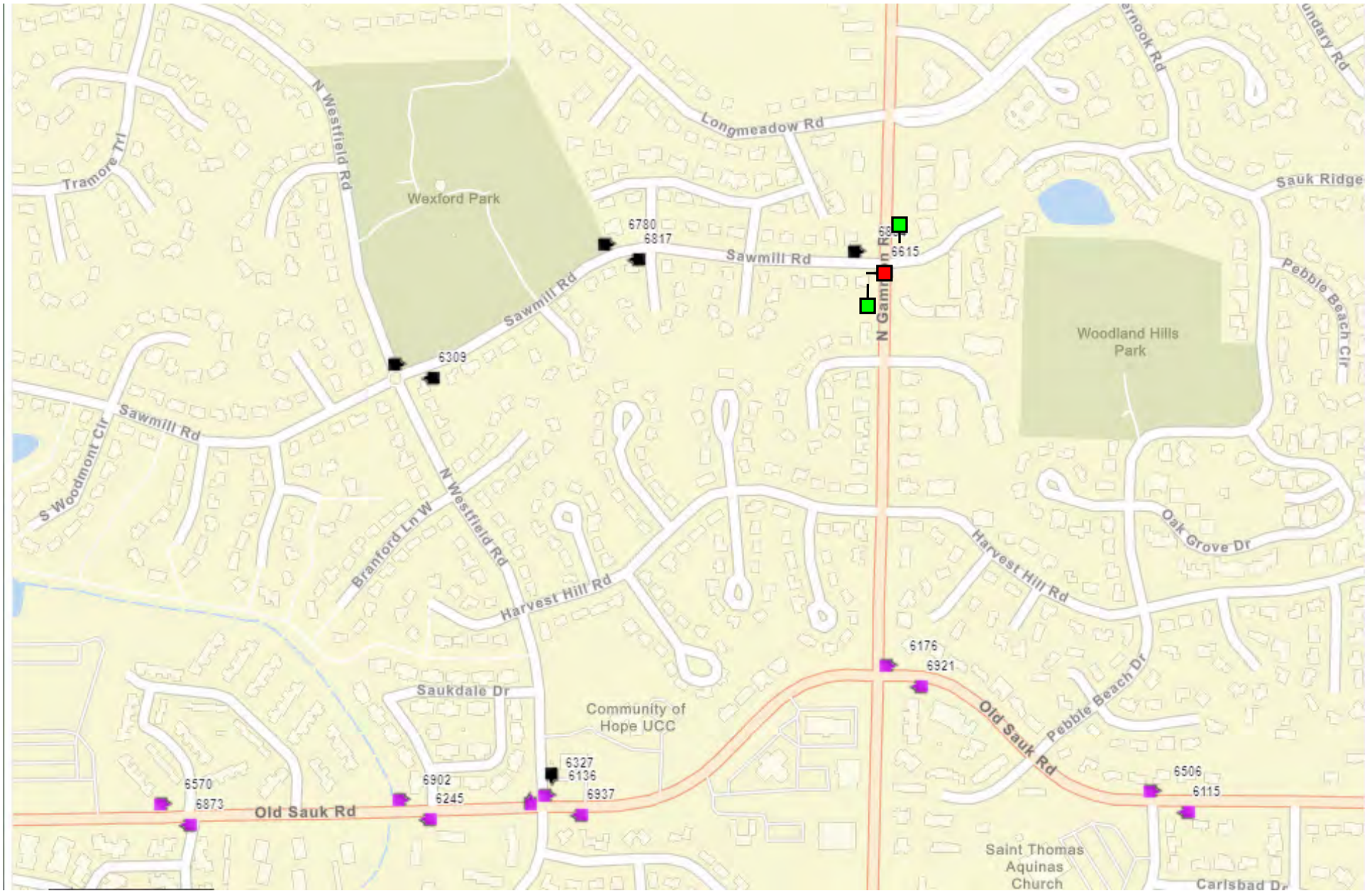
Add stop with pad

Add stop no pad

Add stop amenity

Remove stop amenity





Existing stop with pad

Existing stop no pad

Remove stop

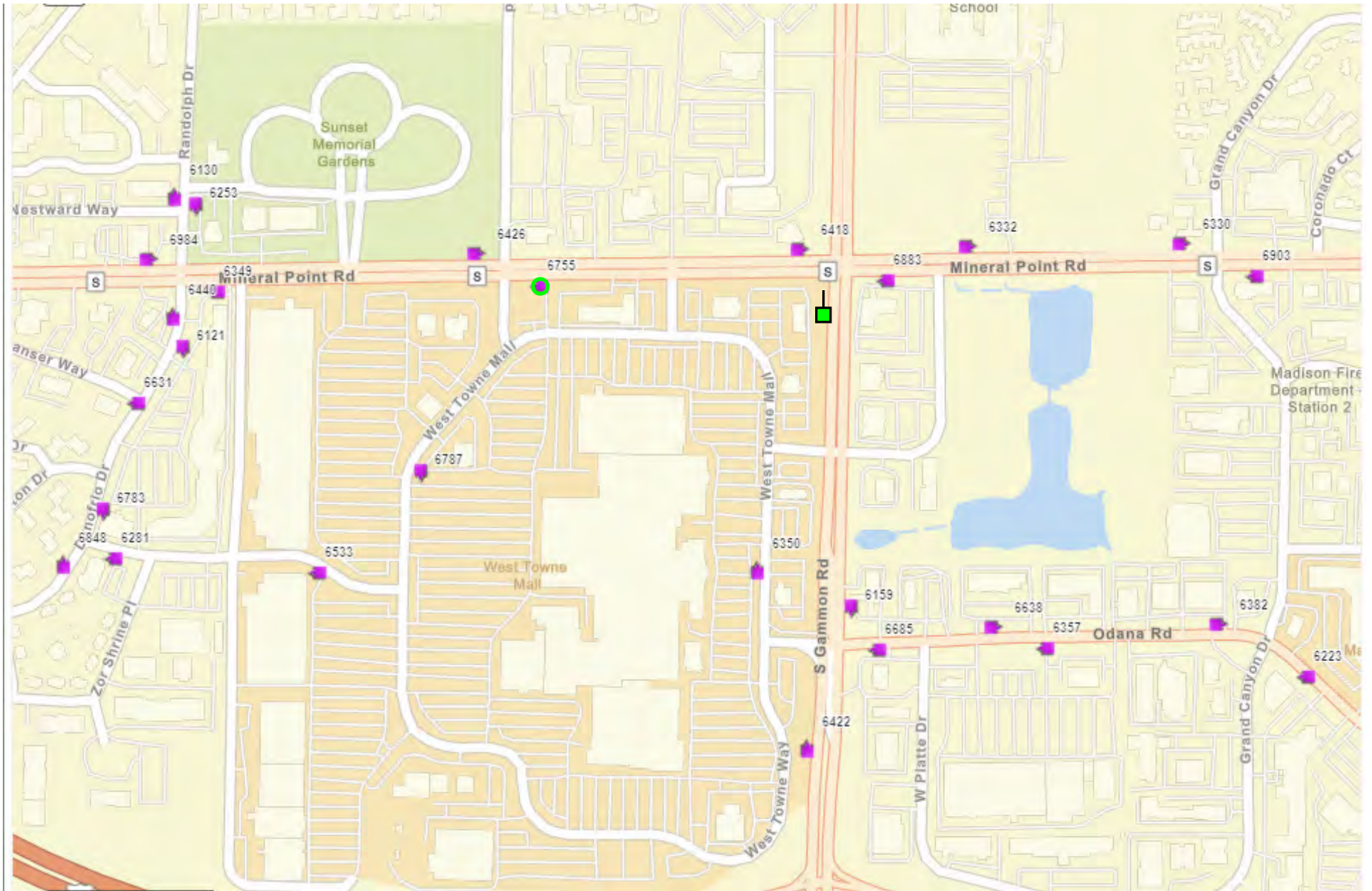
Add stop with pad

Add stop no pad

Add stop amenity

Remove stop amenity





Existing stop with pad

Existing stop no pad

Remove stop

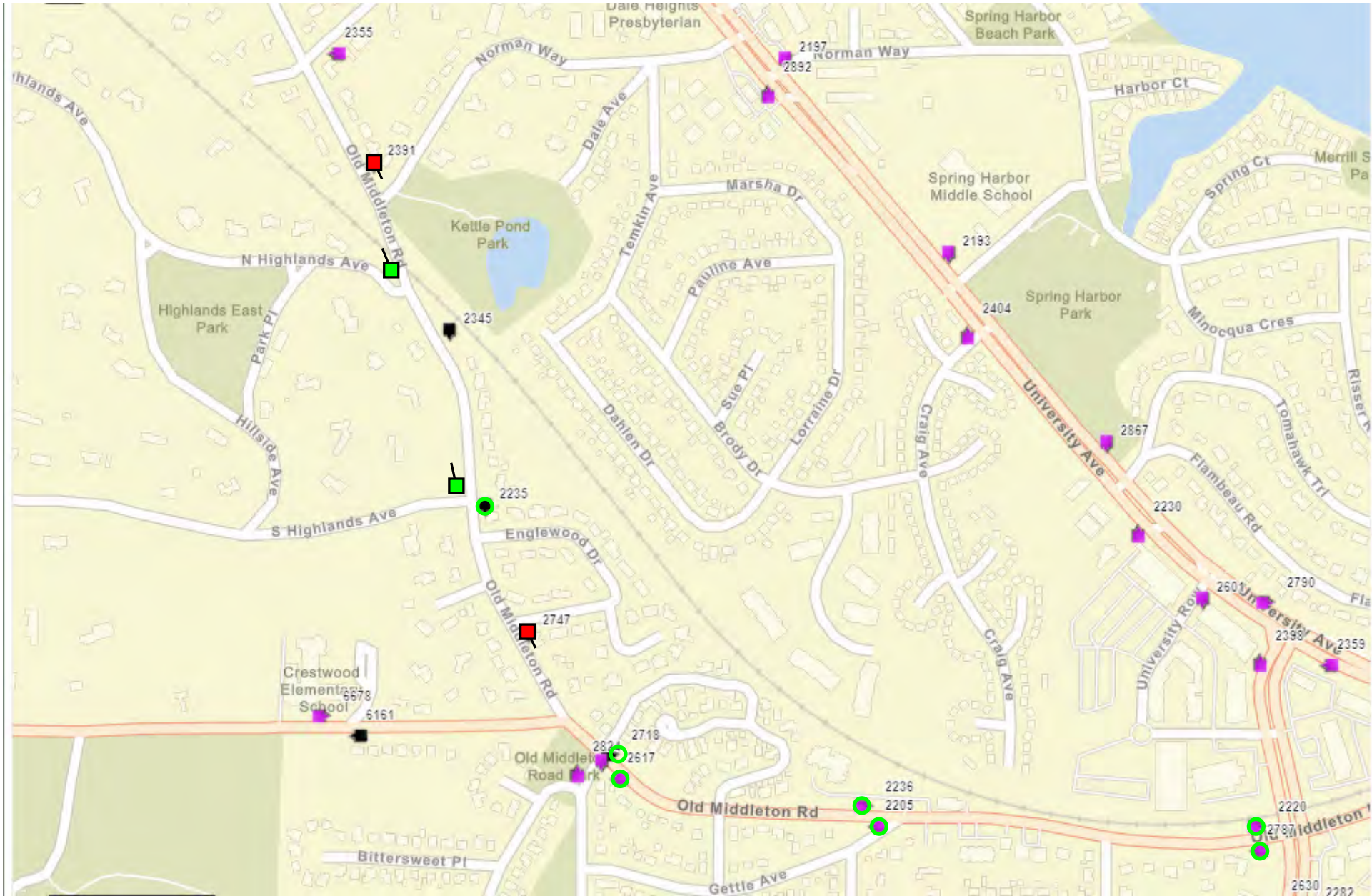
Add stop with pad

Add stop no pad

Add stop amenity

Remove stop amenity





Existing stop with pad

Existing stop no pad

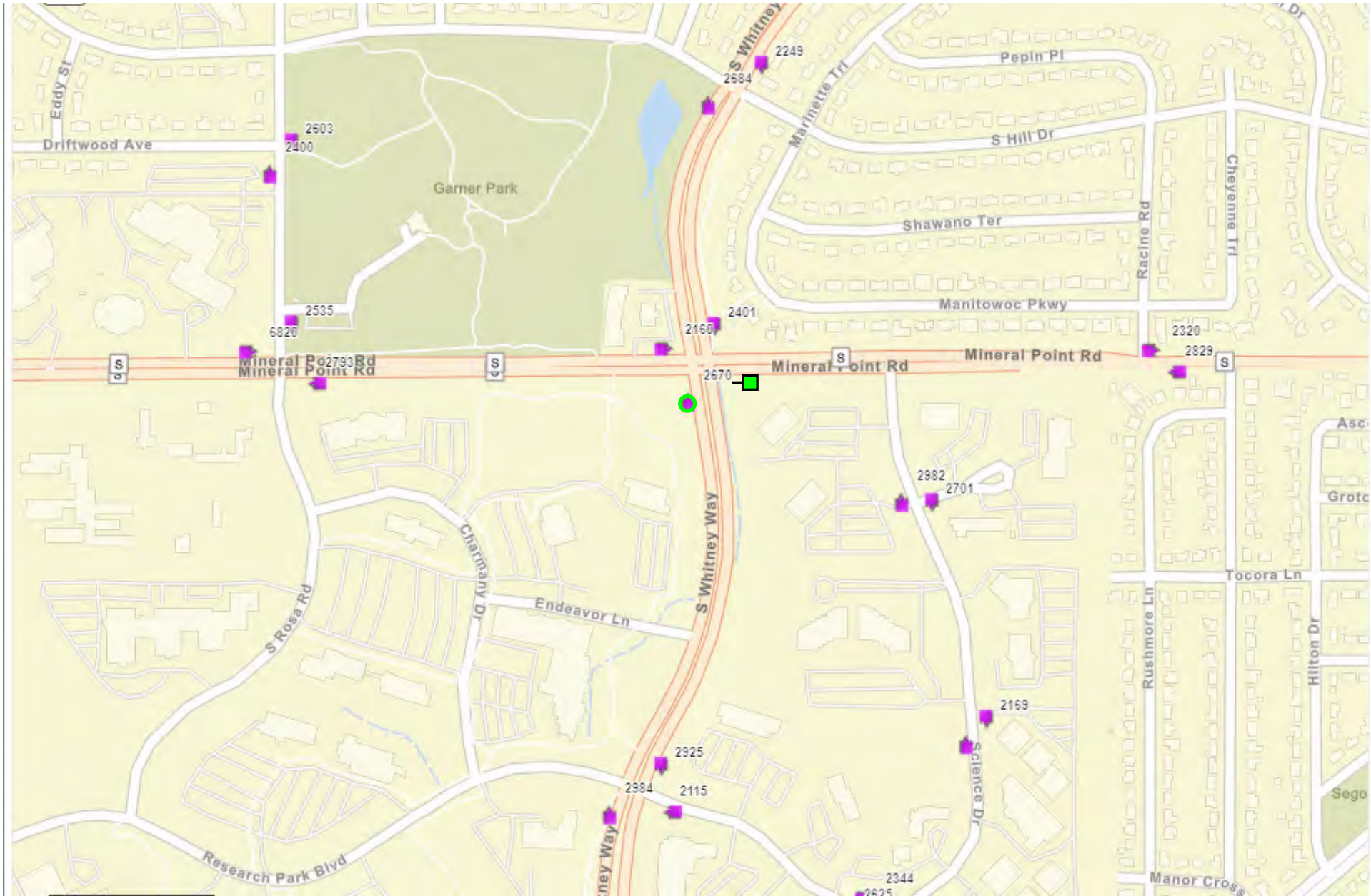
Remove stop

Add stop with pad

Add stop no pad

Add stop amenity

Remove stop amenity



Existing stop with pad

Existing stop no pad

Remove stop

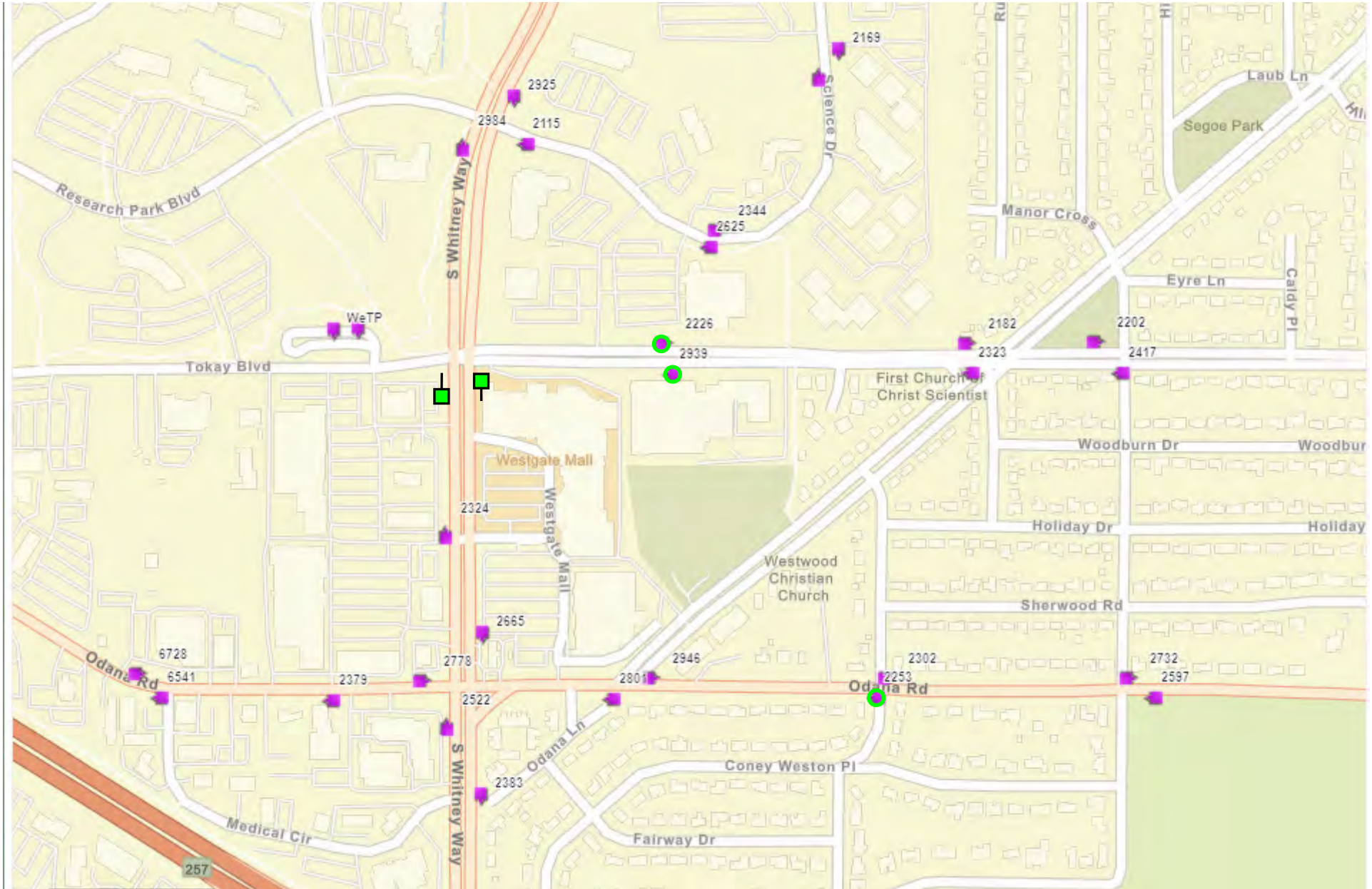
Add stop with pad

Add stop no pad

Add stop amenity

Remove stop amenity





Existing stop with pad

Existing stop no pad

Remove stop

Add stop with pad

Add stop no pad

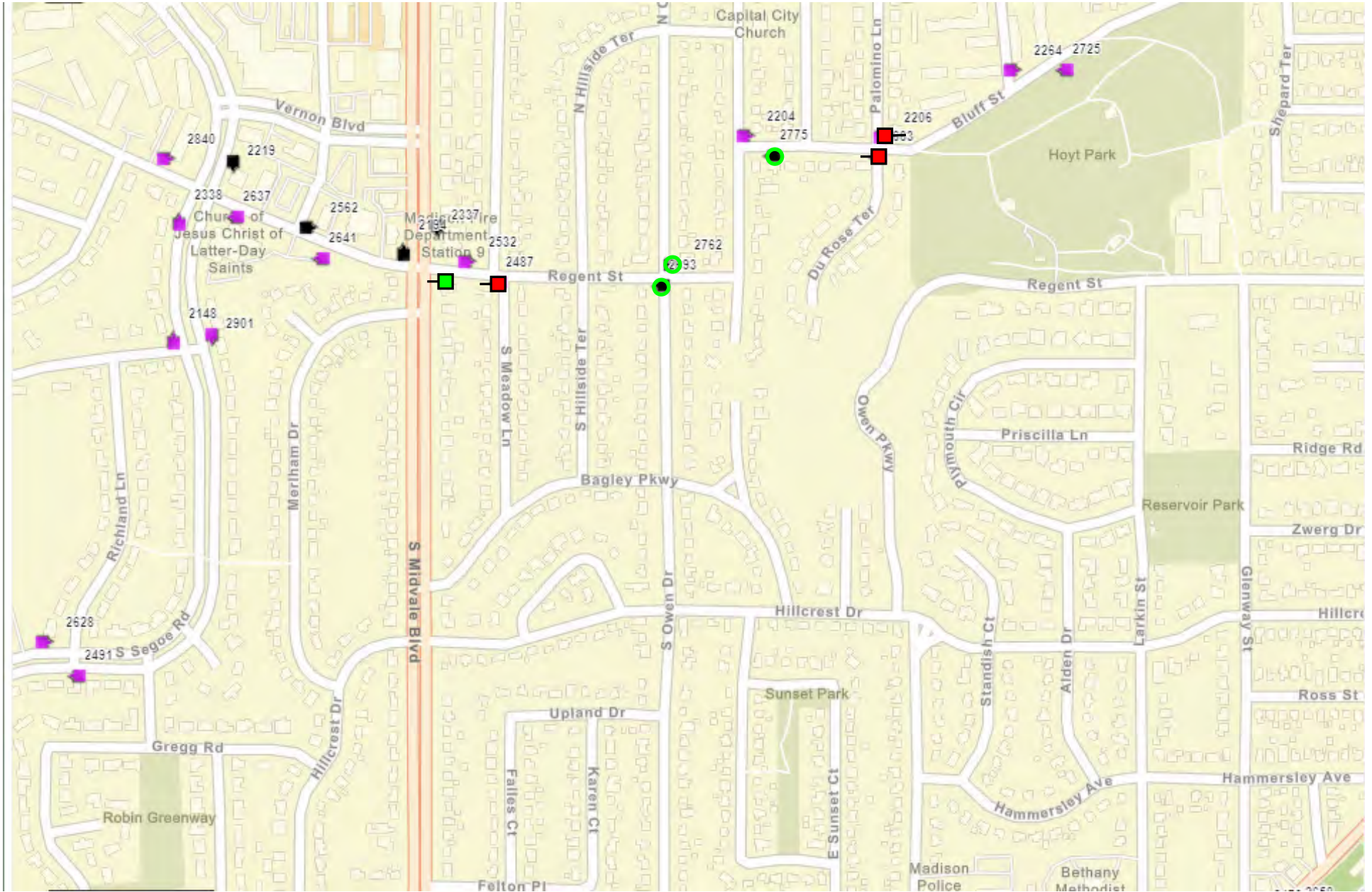
Add stop amenity

Remove stop amenity



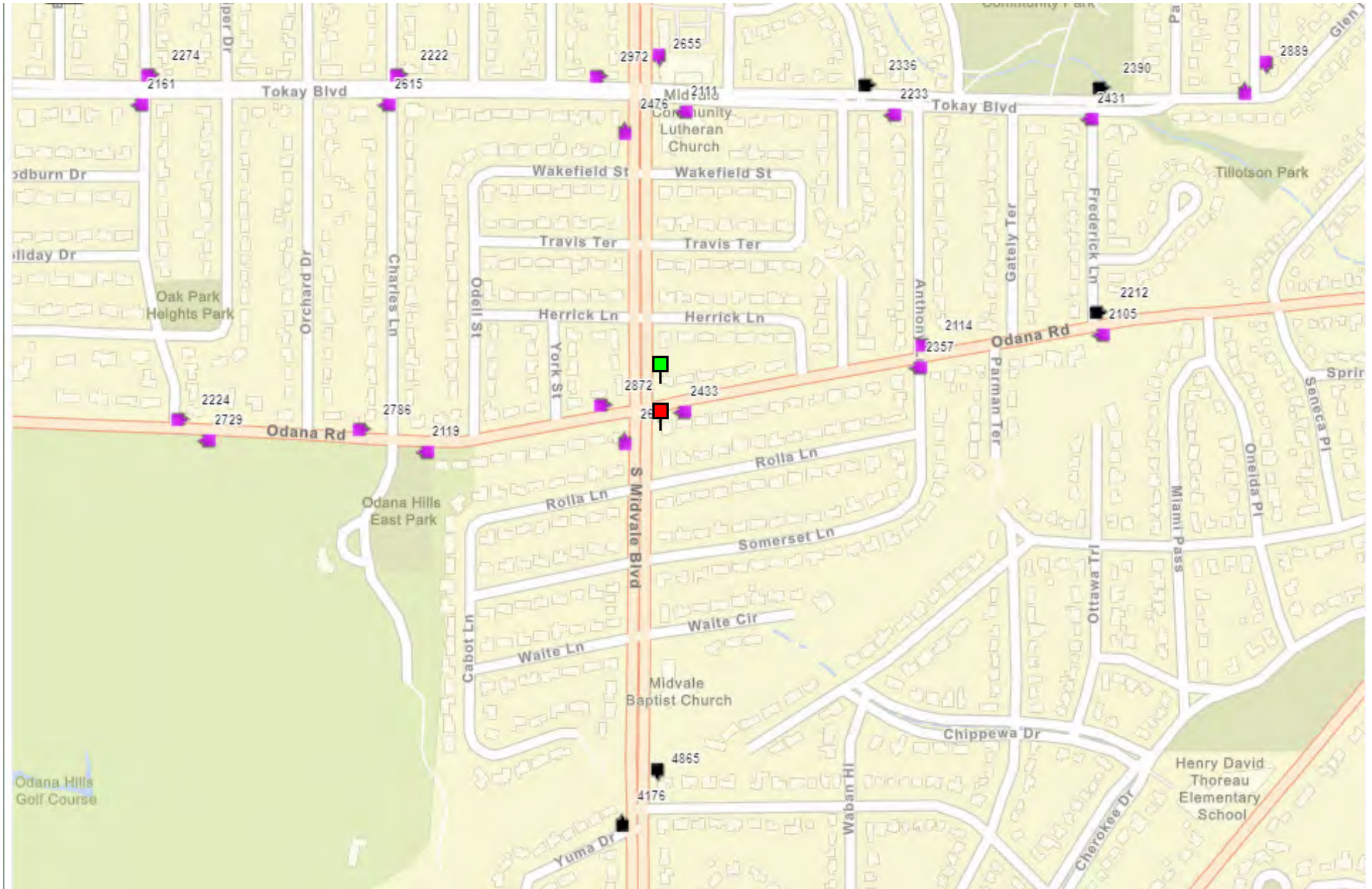
- Existing stop with pad
- Existing stop no pad
- Remove stop
- Add stop with pad
- Add stop no pad
- Add stop amenity
- ✗ Remove stop amenity





- Existing stop with pad
- Existing stop no pad
- Remove stop
- Add stop with pad
- Add stop no pad
- Add stop amenity
- ✗ Remove stop amenity





Existing stop with pad

Existing stop no pad

Remove stop

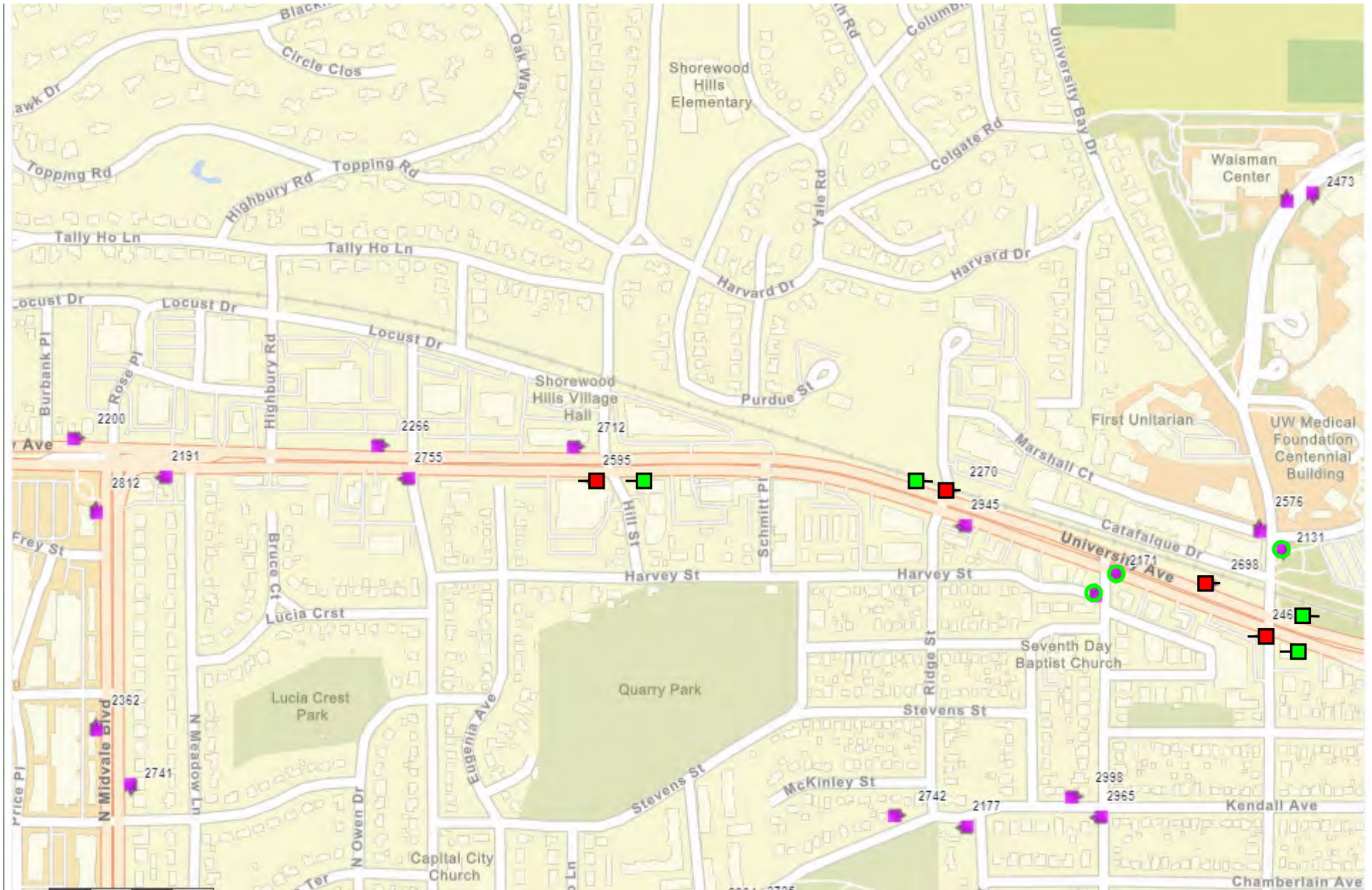
Add stop with pad

Add stop no pad

Add stop amenity

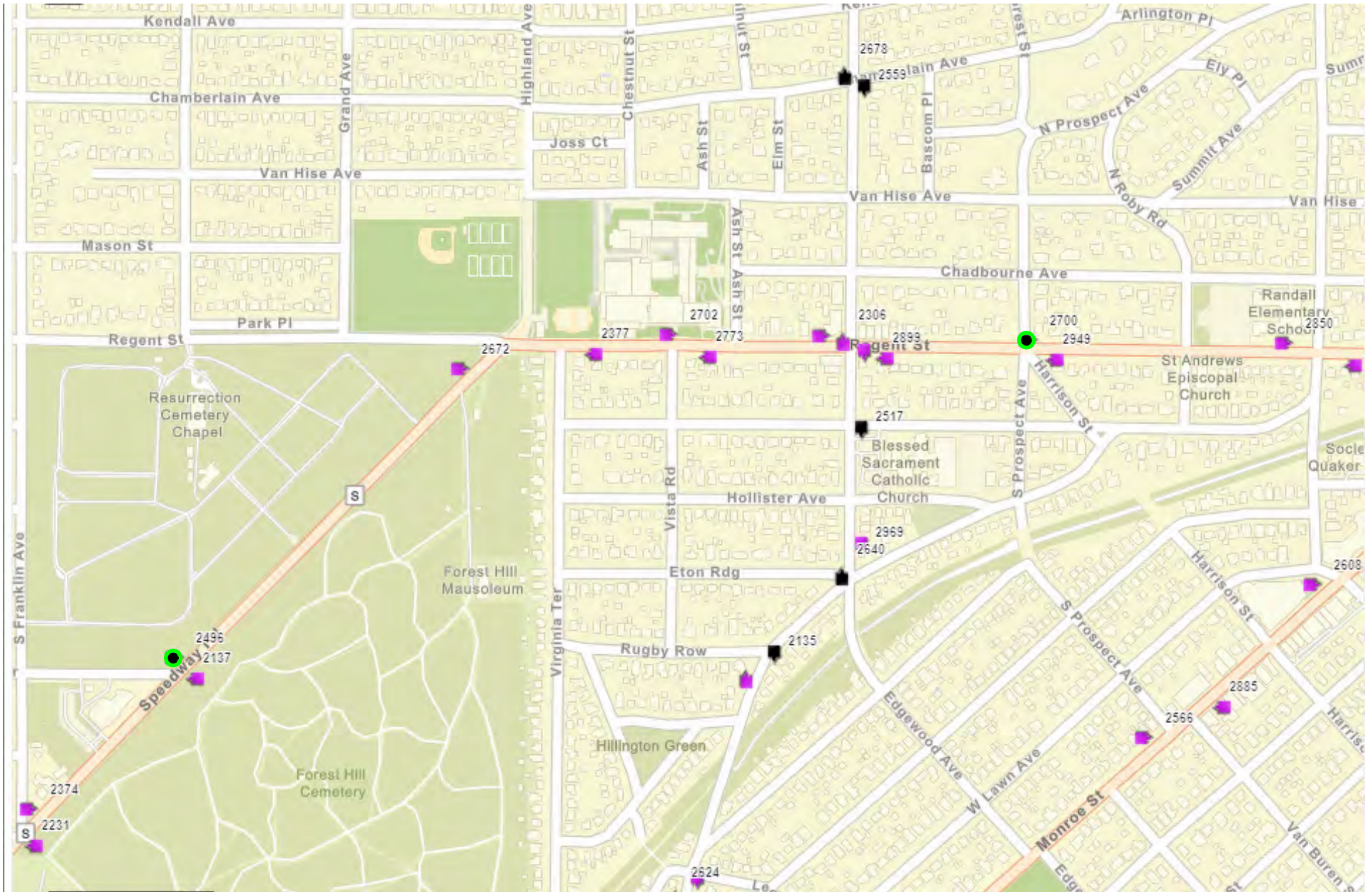
Remove stop amenity





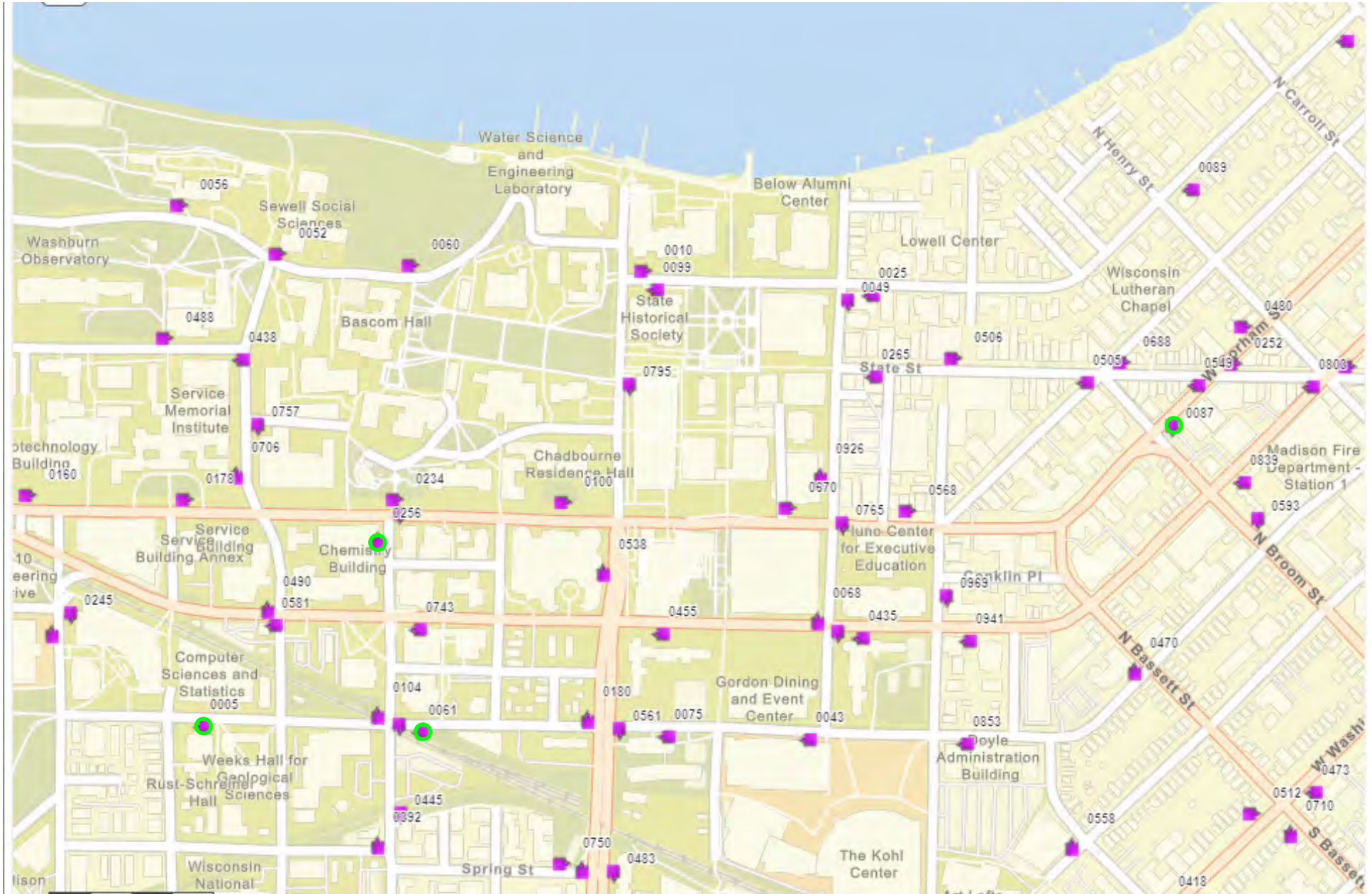
- Existing stop with pad
- Existing stop no pad
- Remove stop
- Add stop with pad
- Add stop no pad
- Add stop amenity
- ✗ Remove stop amenity





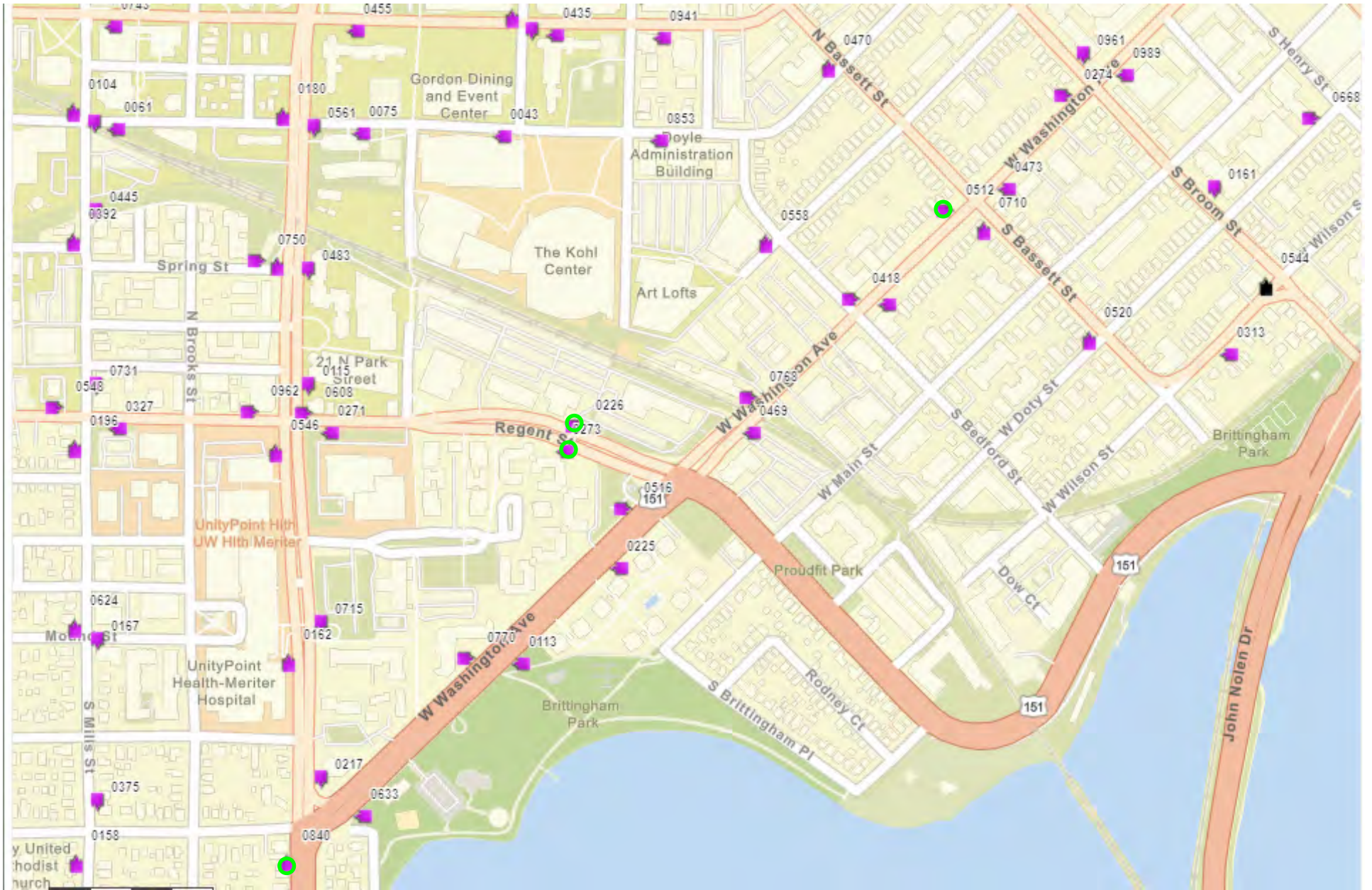
- Existing stop with pad
- Existing stop no pad
- Remove stop
- Add stop with pad
- Add stop no pad
- Add stop amenity
- ✗ Remove stop amenity





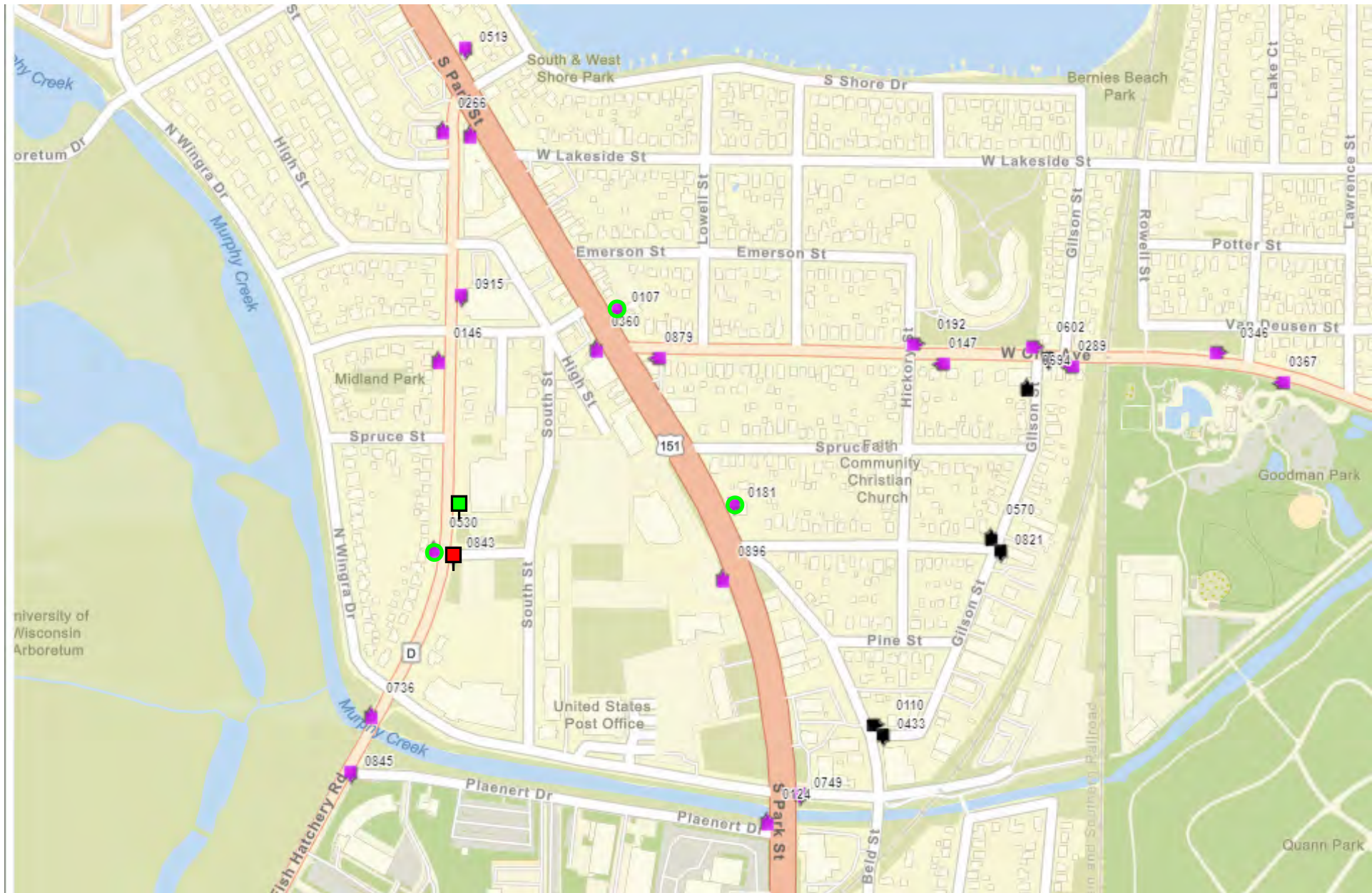
-  Existing stop with pad
-  Existing stop no pad
-  Remove stop
-  Add stop with pad
-  Add stop no pad
-  Add stop amenity
-  Remove stop amenity



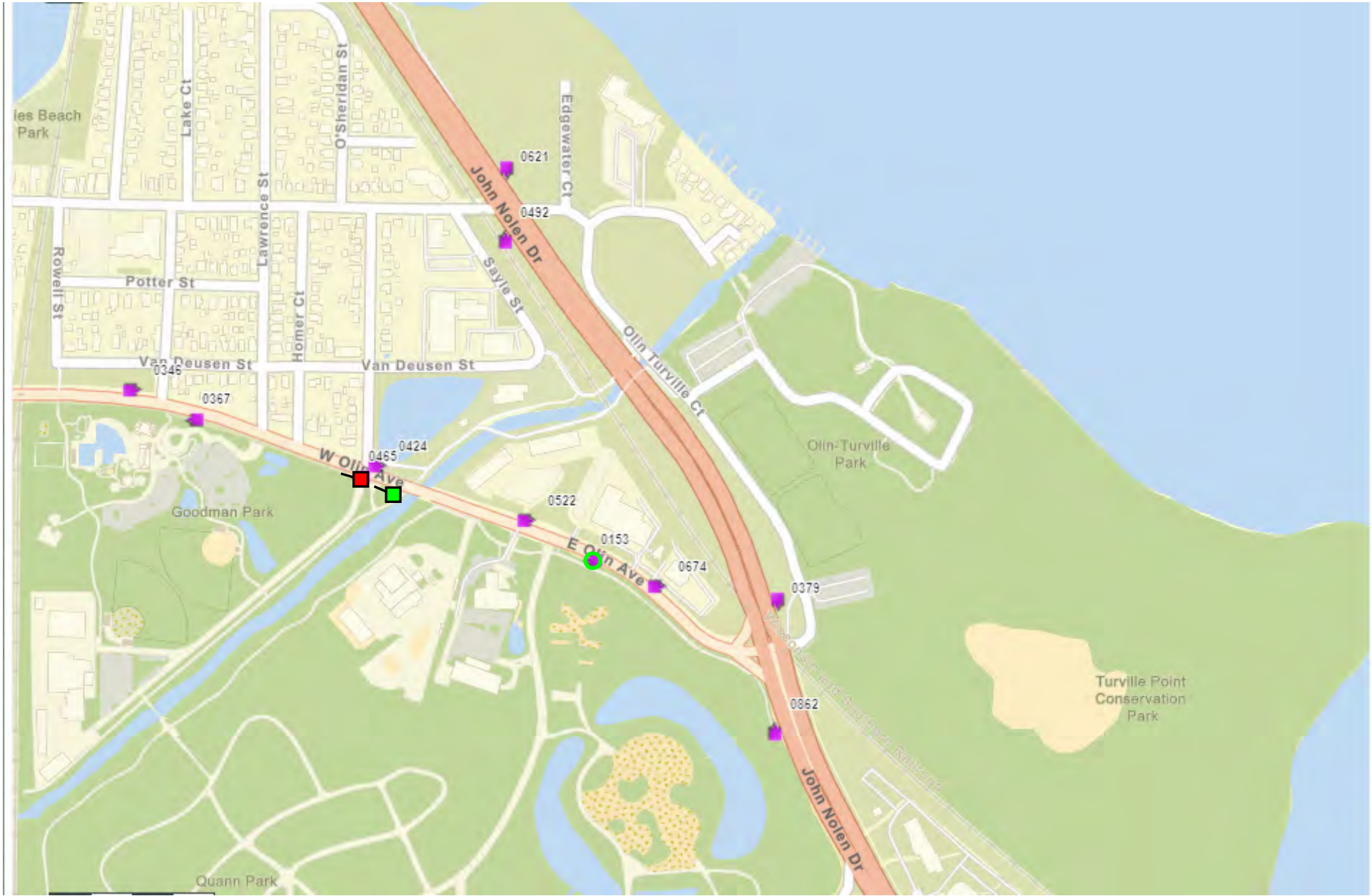


- Existing stop with pad
- Existing stop no pad
- Remove stop
- Add stop with pad
- Add stop no pad
- Add stop amenity
- ✕ Remove stop amenity





- Existing stop with pad
- Existing stop no pad
- Remove stop
- Add stop with pad
- Add stop no pad
- Add stop amenity
- ✗ Remove stop amenity



Existing stop with pad

Existing stop no pad

Remove stop

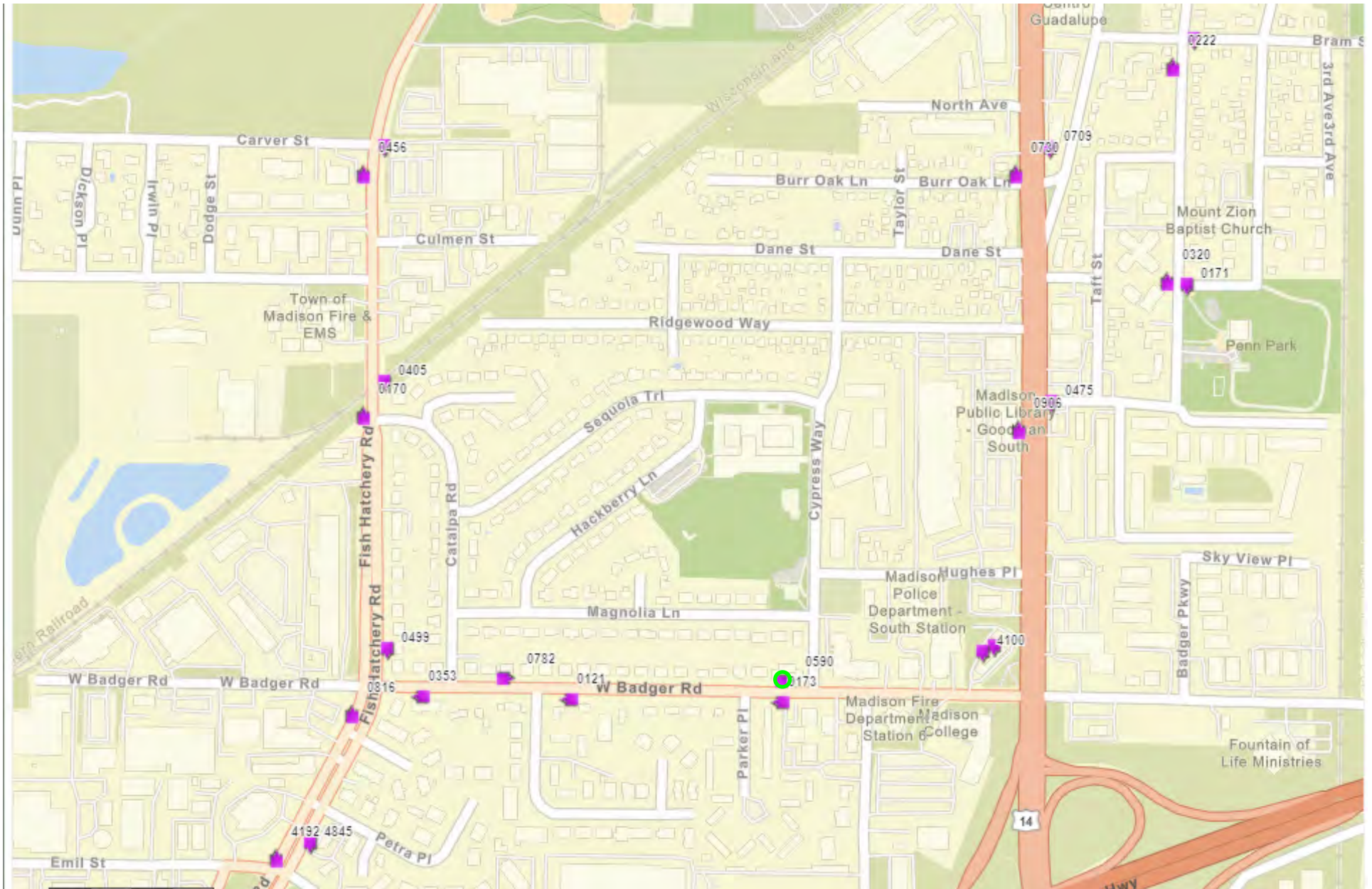
Add stop with pad

Add stop no pad

Add stop amenity

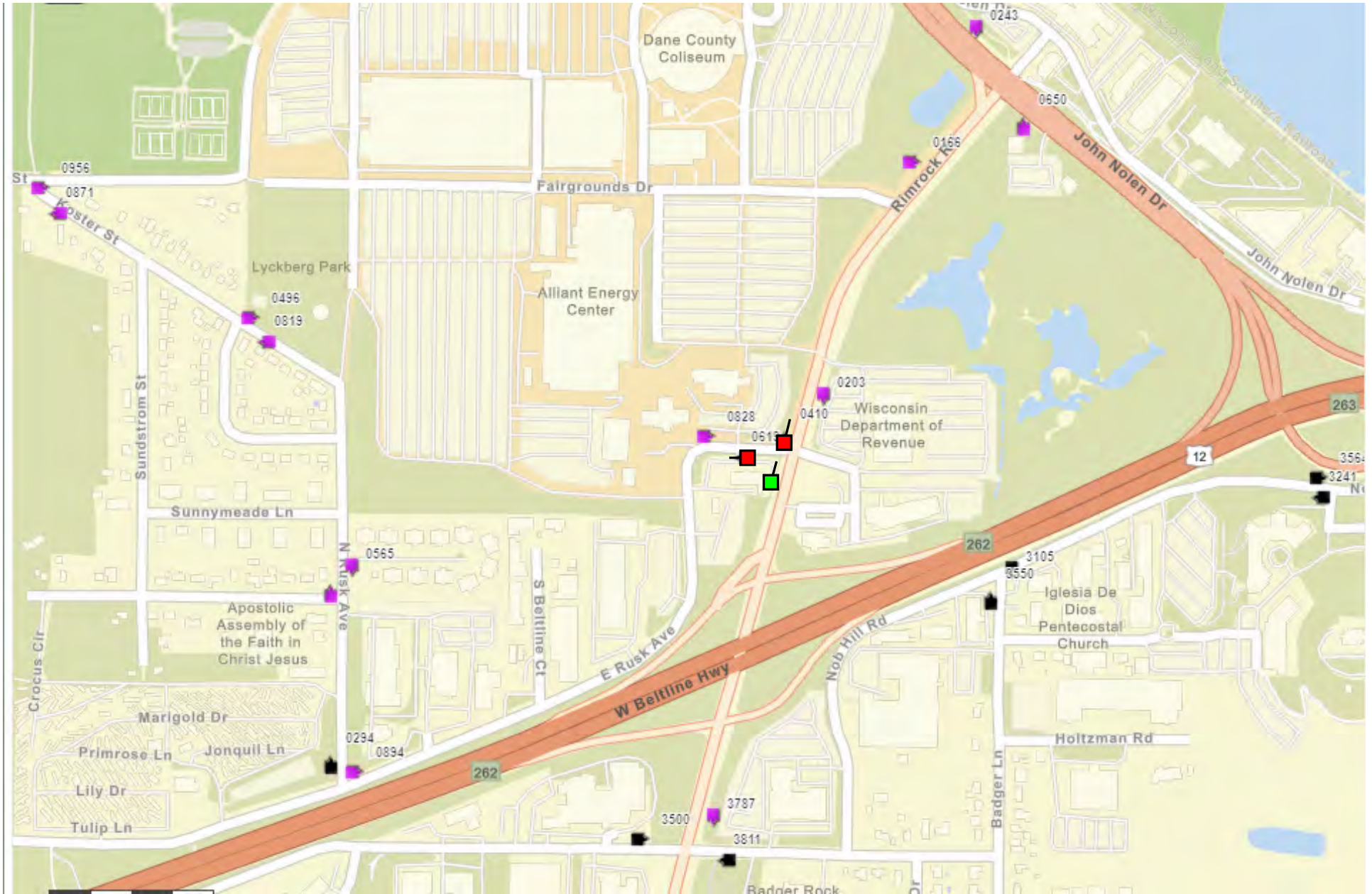
Remove stop amenity





- Existing stop with pad
- Existing stop no pad
- Remove stop
- Add stop with pad
- Add stop no pad
- Add stop amenity
- ✕ Remove stop amenity





Existing stop with pad

Existing stop no pad

Remove stop

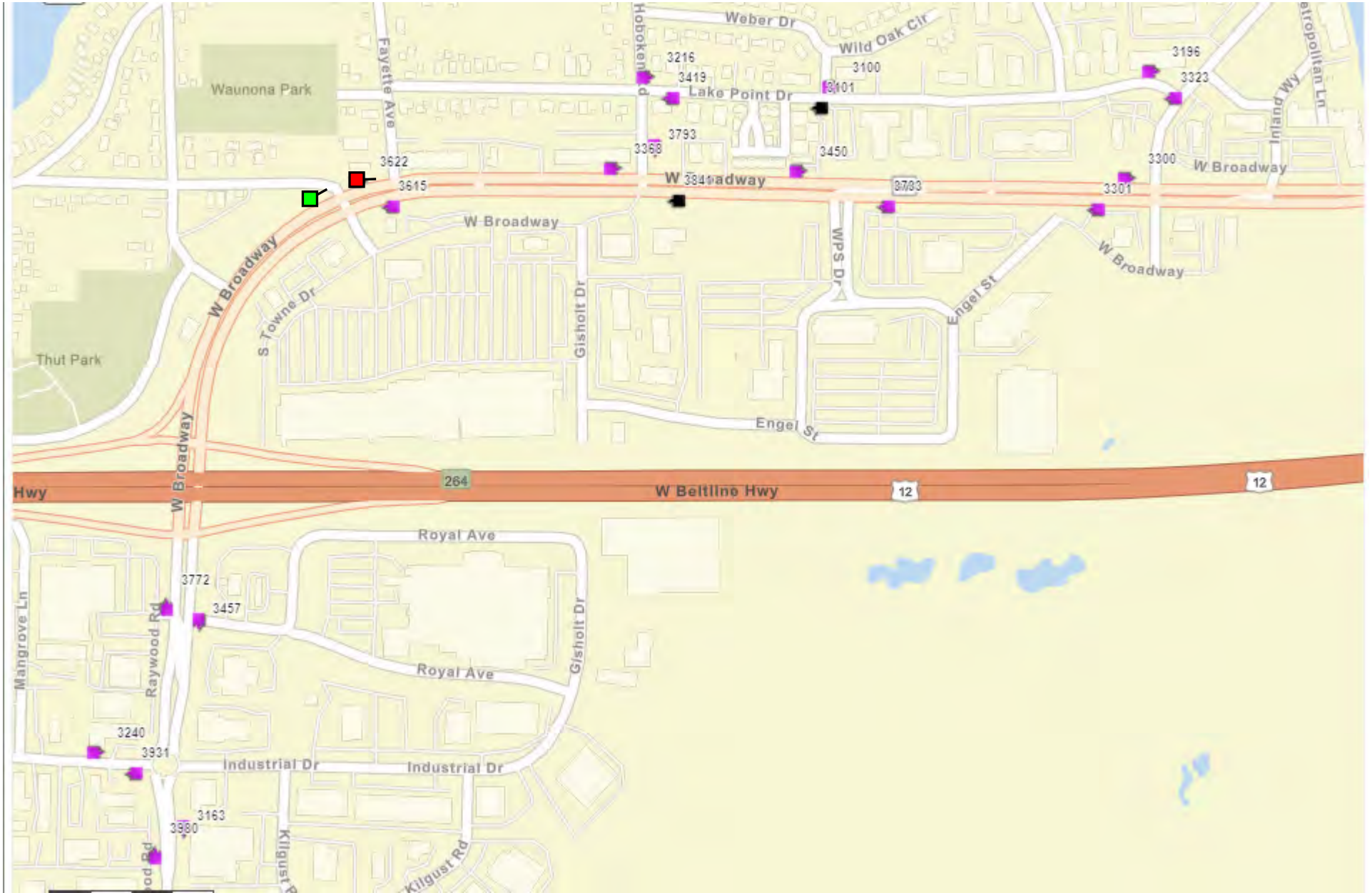
Add stop with pad


Add stop no pad

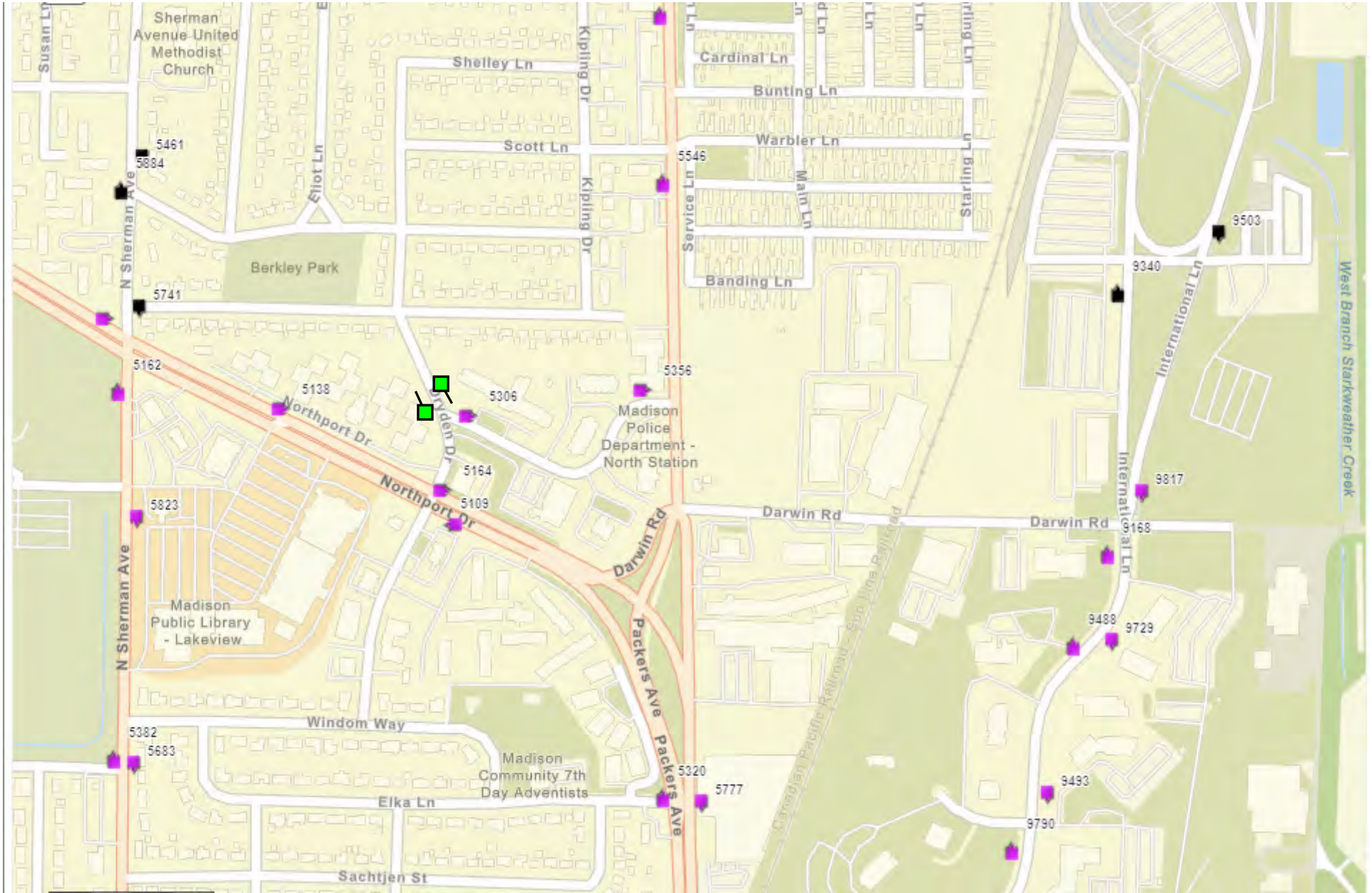
Add stop amenity

Remove stop amenity



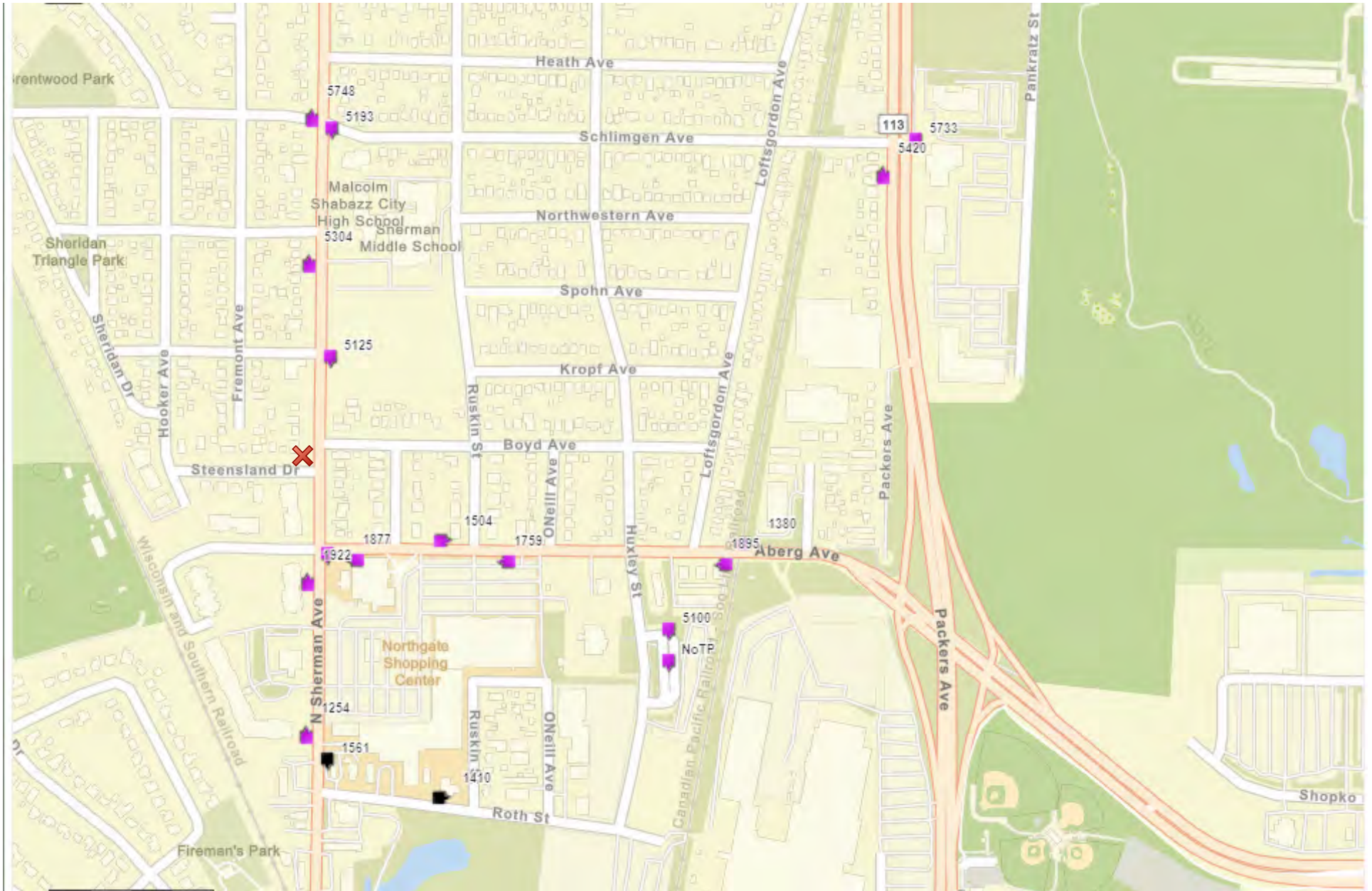


-  Existing stop with pad
-  Existing stop no pad
-  Remove stop
-  Add stop with pad
-  Add stop no pad
-  Add stop amenity
-  Remove stop amenity



- Existing stop with pad
- Existing stop no pad
- Remove stop
- Add stop with pad
- Add stop no pad
- Add stop amenity
- ✗ Remove stop amenity





Existing stop with pad

Existing stop no pad

Remove stop

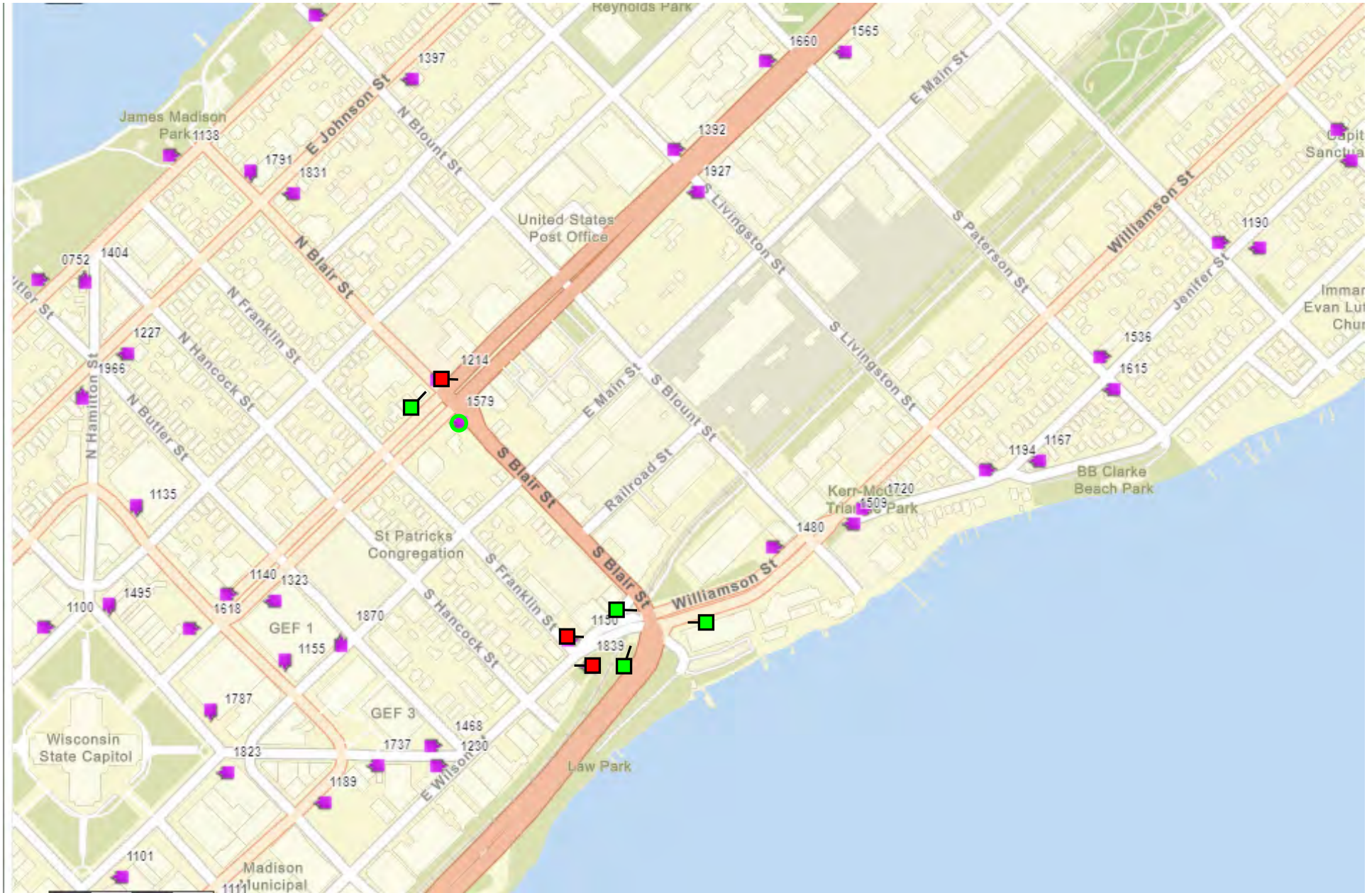
Add stop with pad

Add stop no pad

Add stop amenity

Remove stop amenity





Existing stop with pad

Existing stop no pad

Remove stop

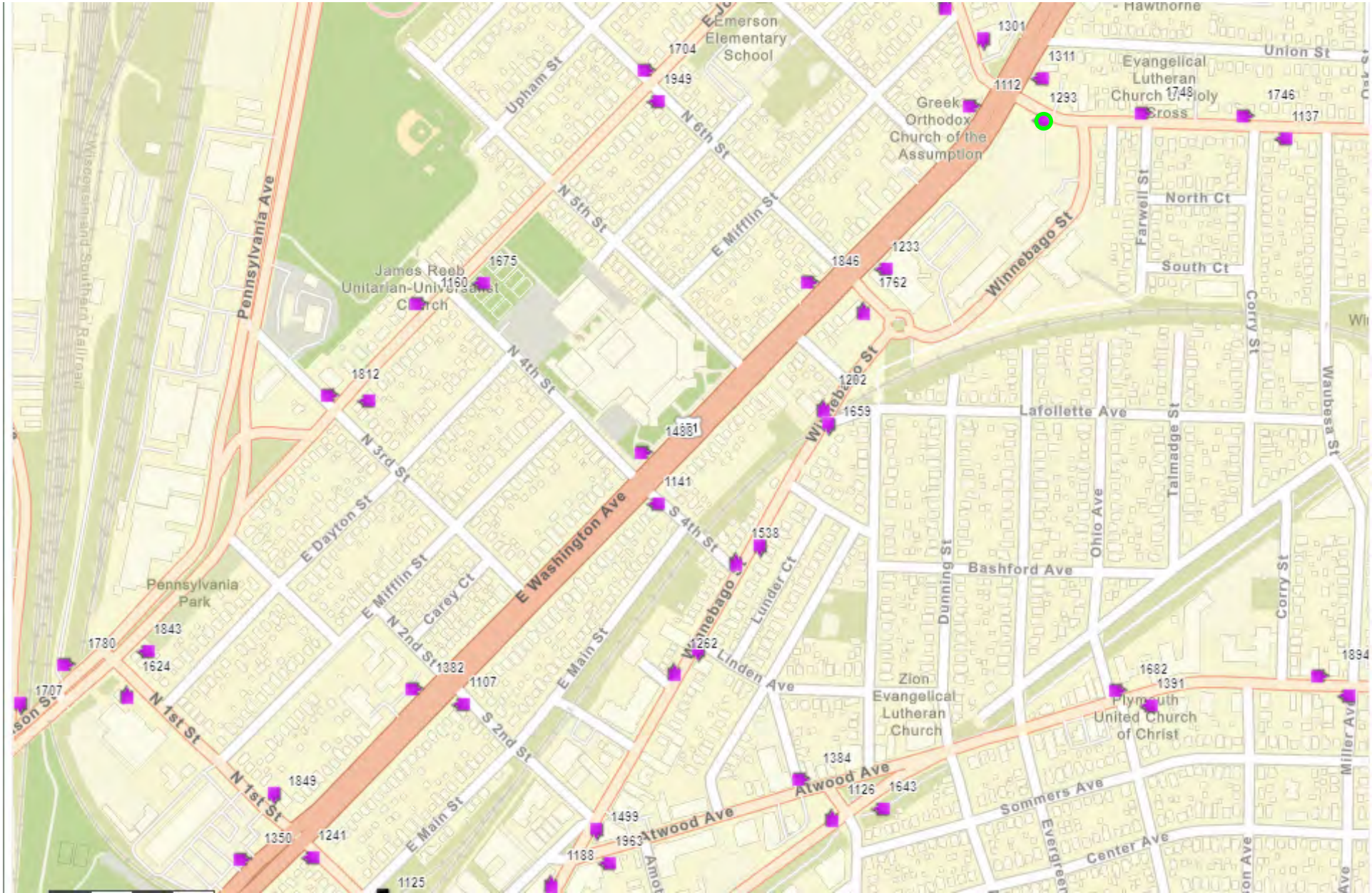
Add stop with pad

Add stop no pad

Add stop amenity

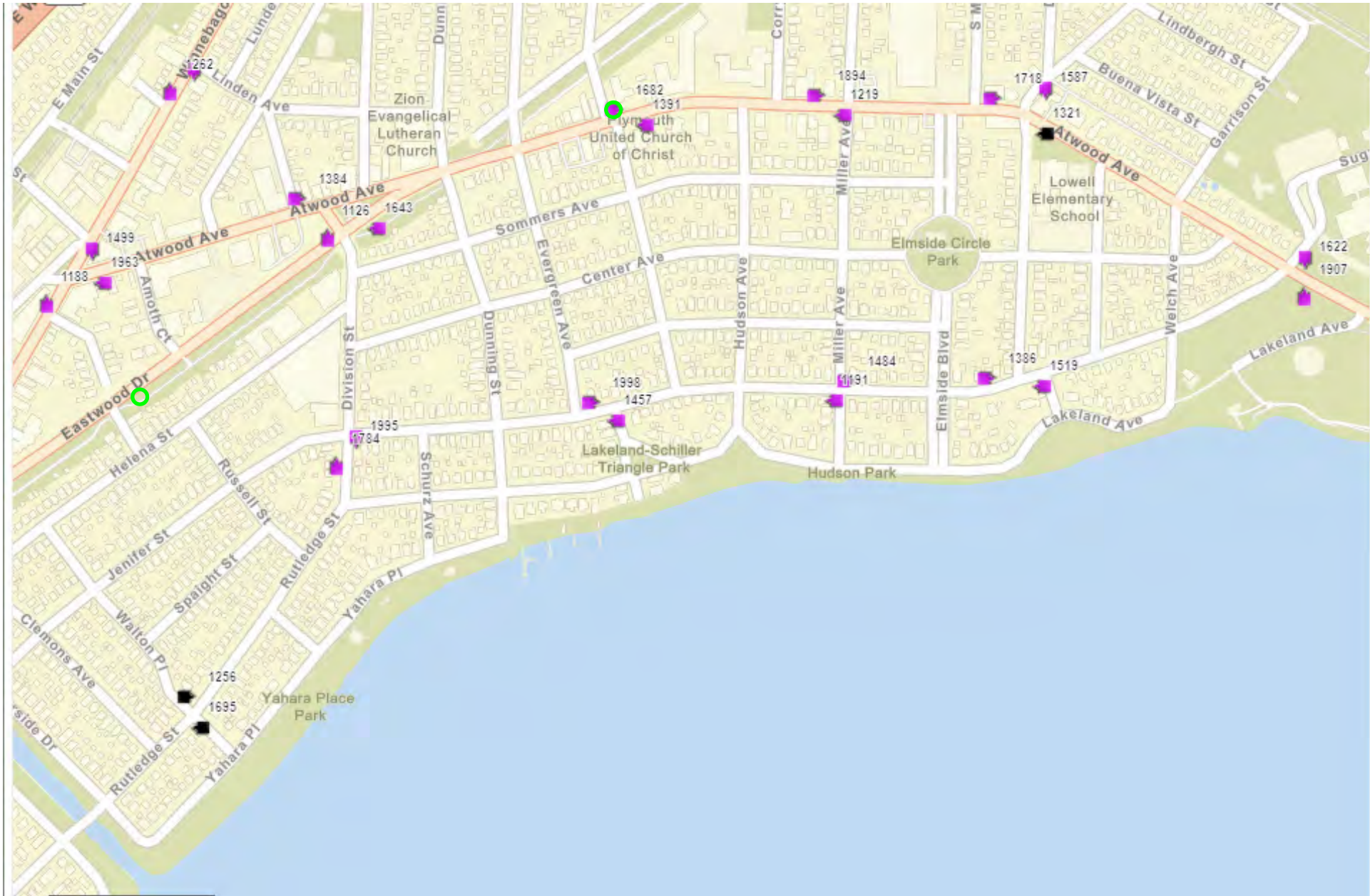
Remove stop amenity










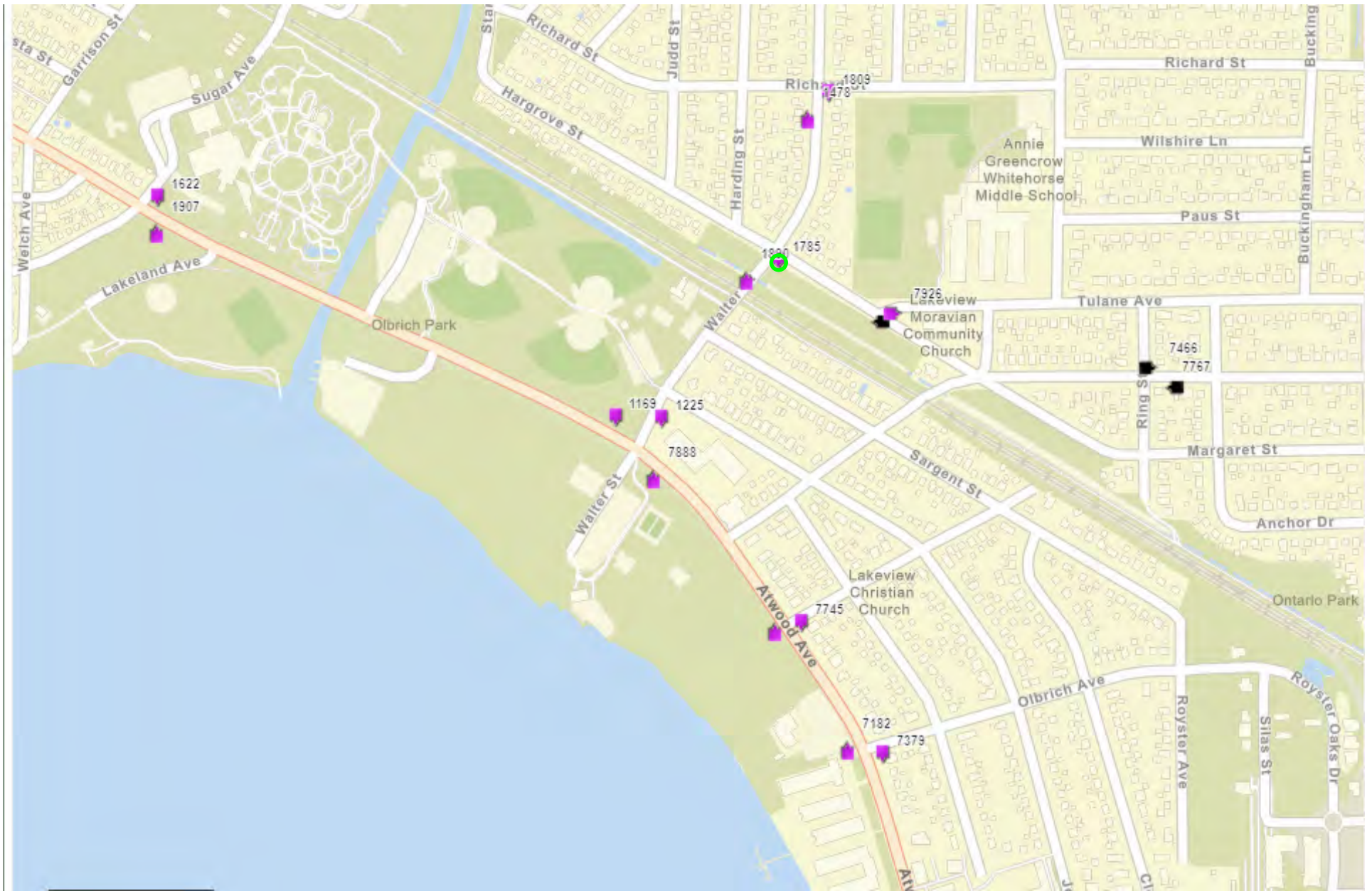
- Existing stop with pad
- Existing stop no pad
- Remove stop
- Add stop with pad
- Add stop no pad
- Add stop amenity
- ✗ Remove stop amenity





-  Existing stop with pad
-  Existing stop no pad
-  Remove stop
-  Add stop with pad
-  Add stop no pad
-  Add stop amenity
-  Remove stop amenity





Existing stop with pad

Existing stop no pad

Remove stop

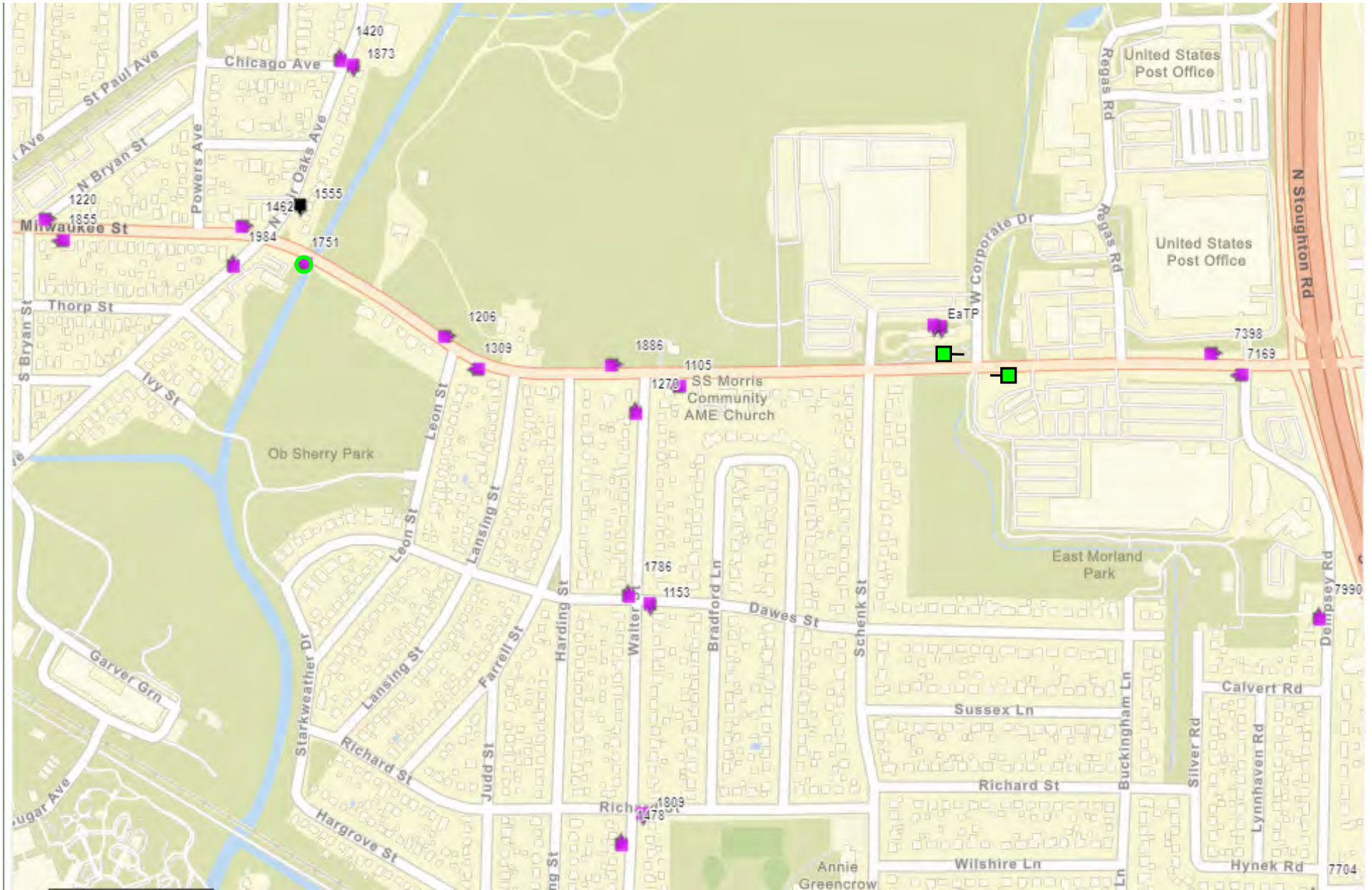
Add stop with pad

Add stop no pad

Add stop amenity

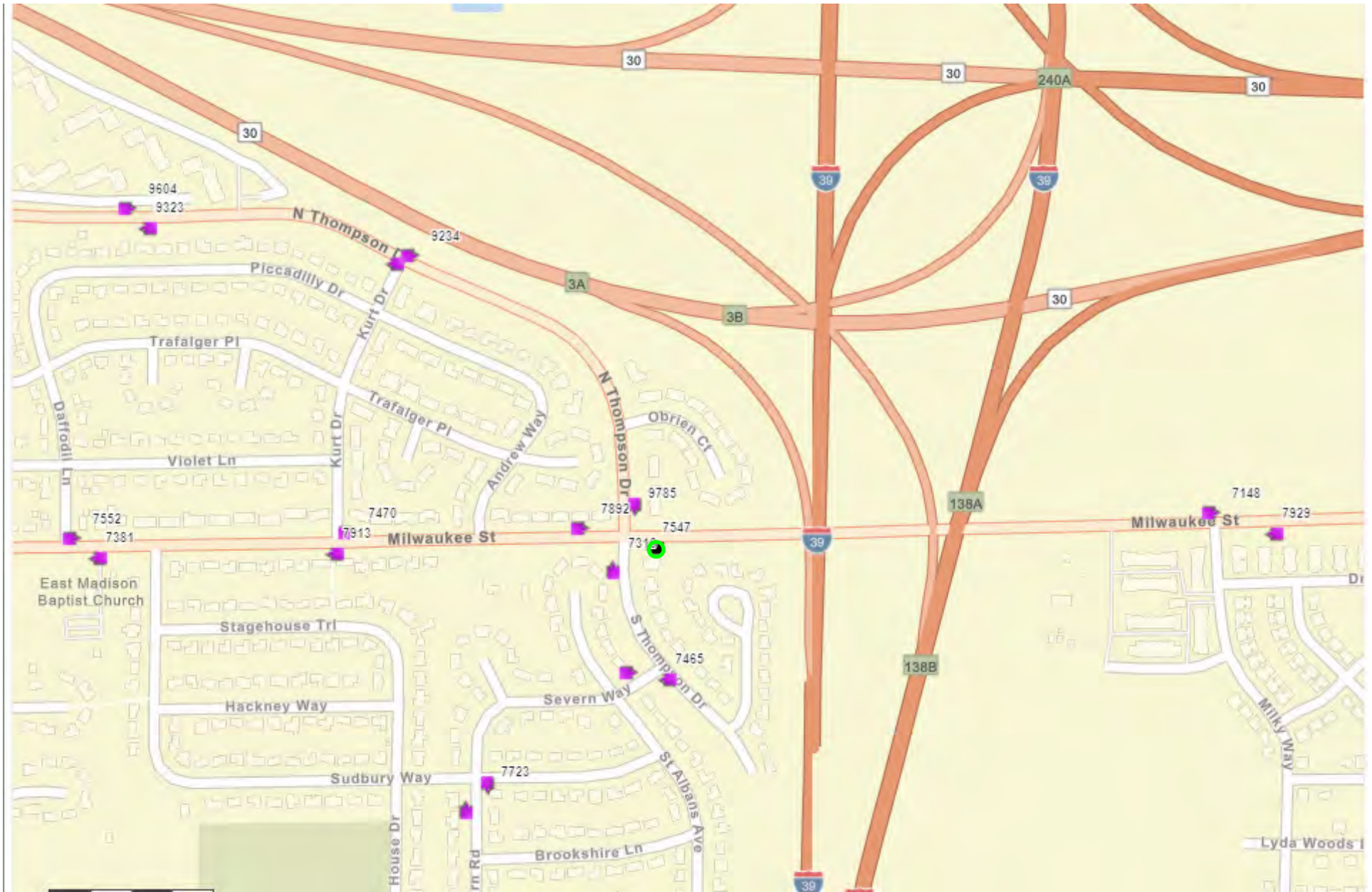
Remove stop amenity





- Existing stop with pad
- Existing stop no pad
- Remove stop
- Add stop with pad
- Add stop no pad
- Add stop amenity
- ✗ Remove stop amenity





Existing stop with pad

Existing stop no pad

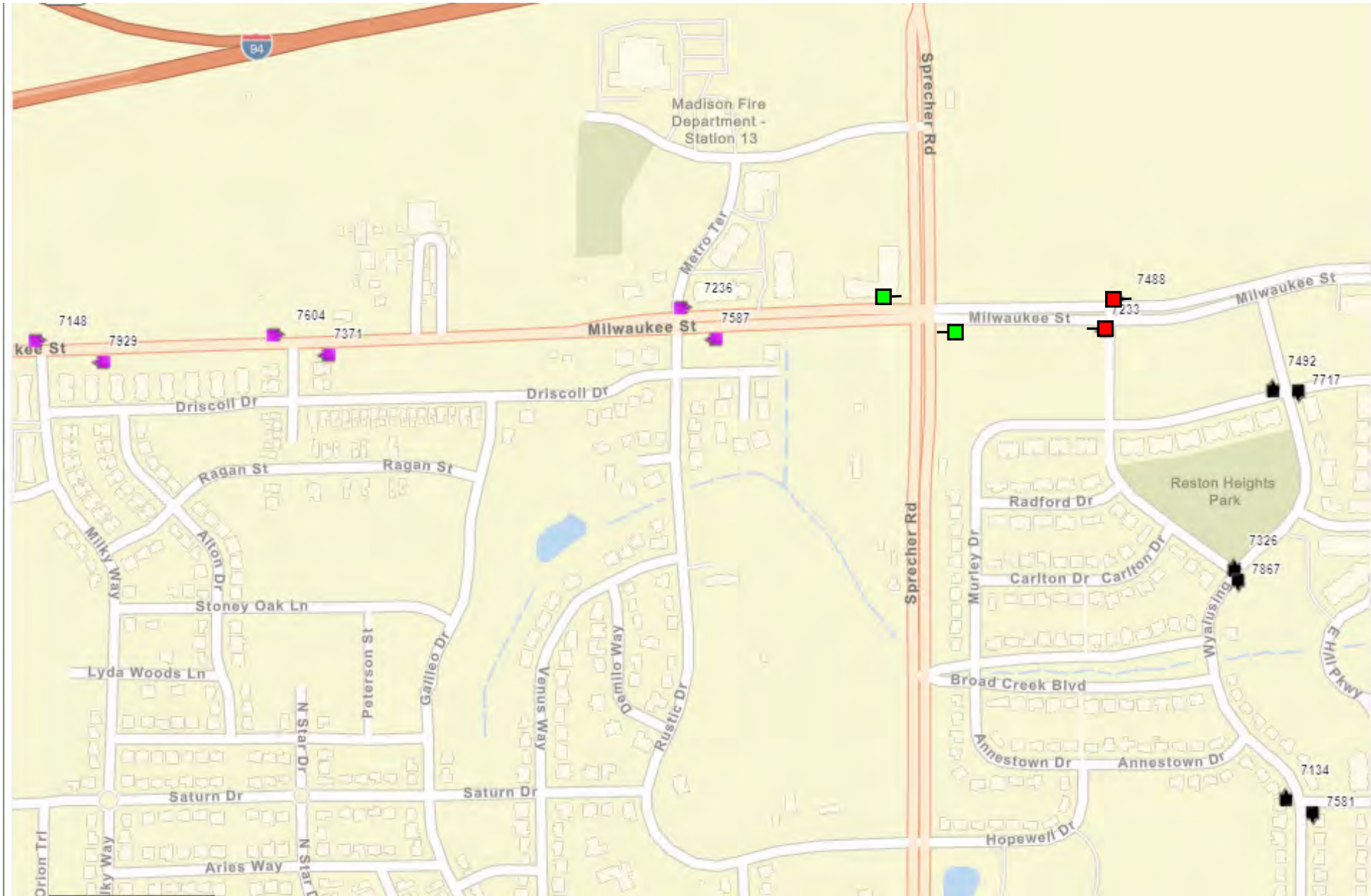
Remove stop

Add stop with pad

Add stop no pad

Add stop amenity

Remove stop amenity



Existing stop with pad

Existing stop no pad

Remove stop

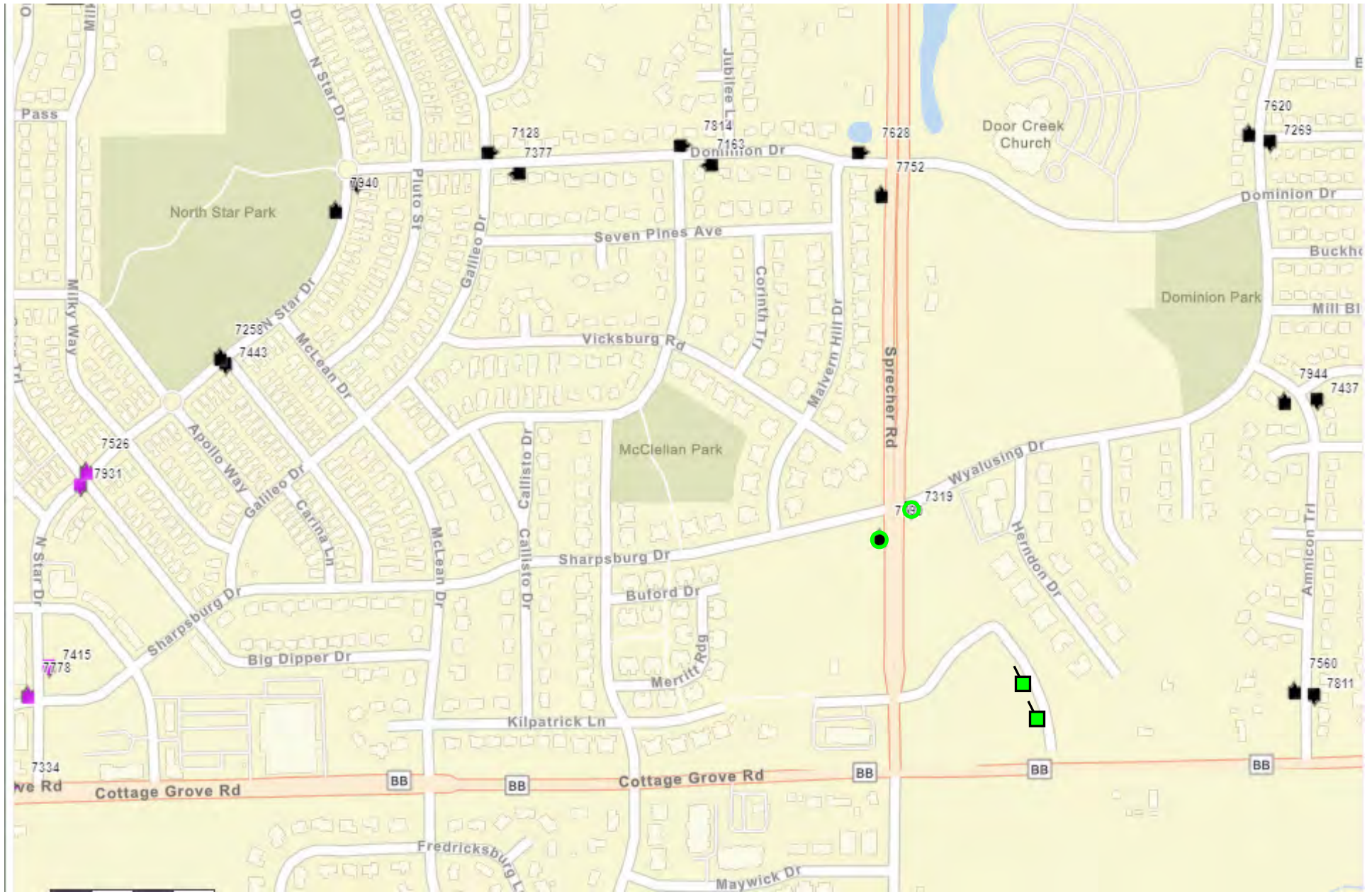
Add stop with pad

Add stop no pad

Add stop amenity

Remove stop amenity





Existing stop with pad

Existing stop no pad

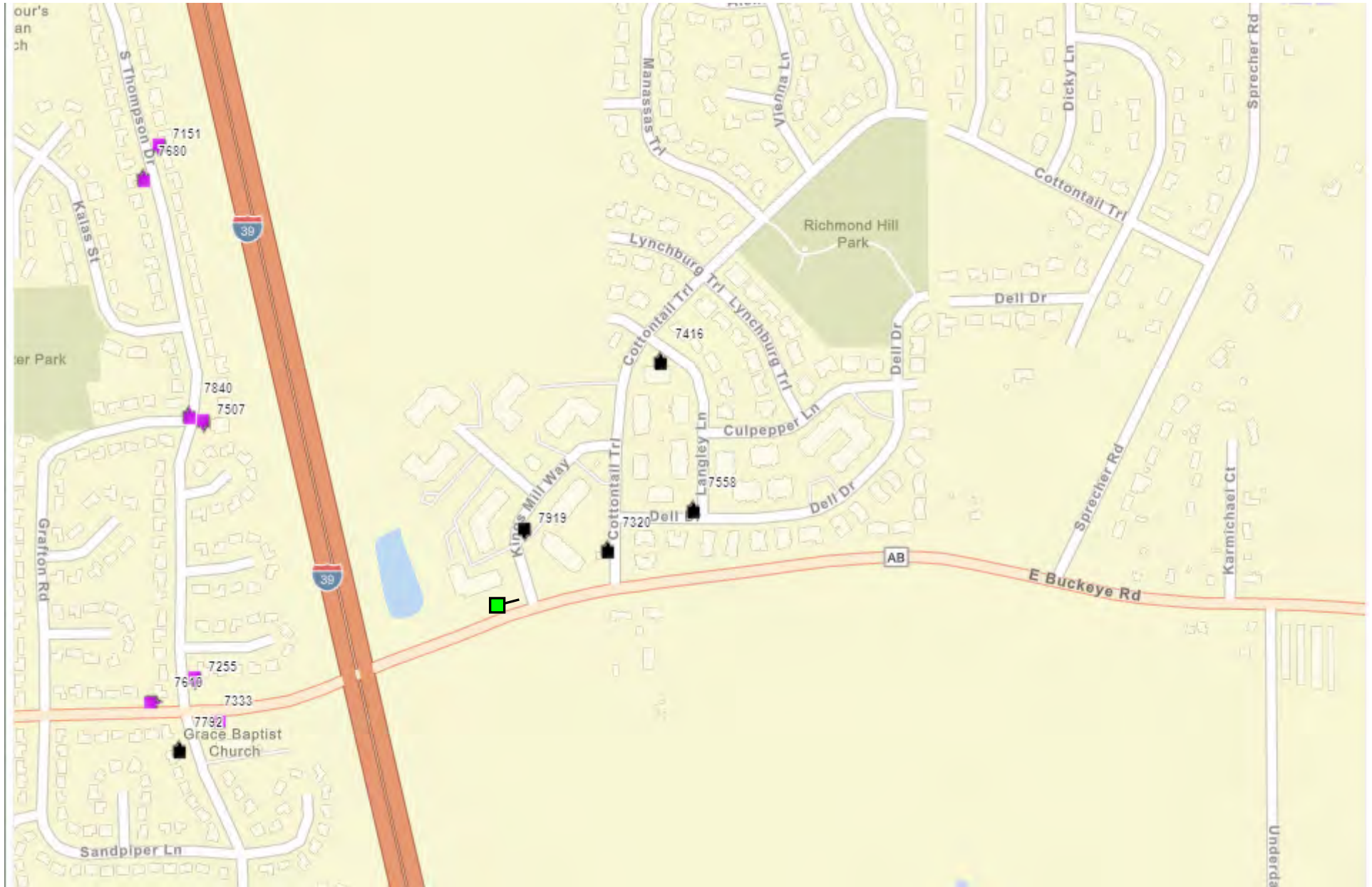
Remove stop

Add stop with pad

Add stop no pad

Add stop amenity

Remove stop amenity



Existing stop with pad

Existing stop no pad

Remove stop

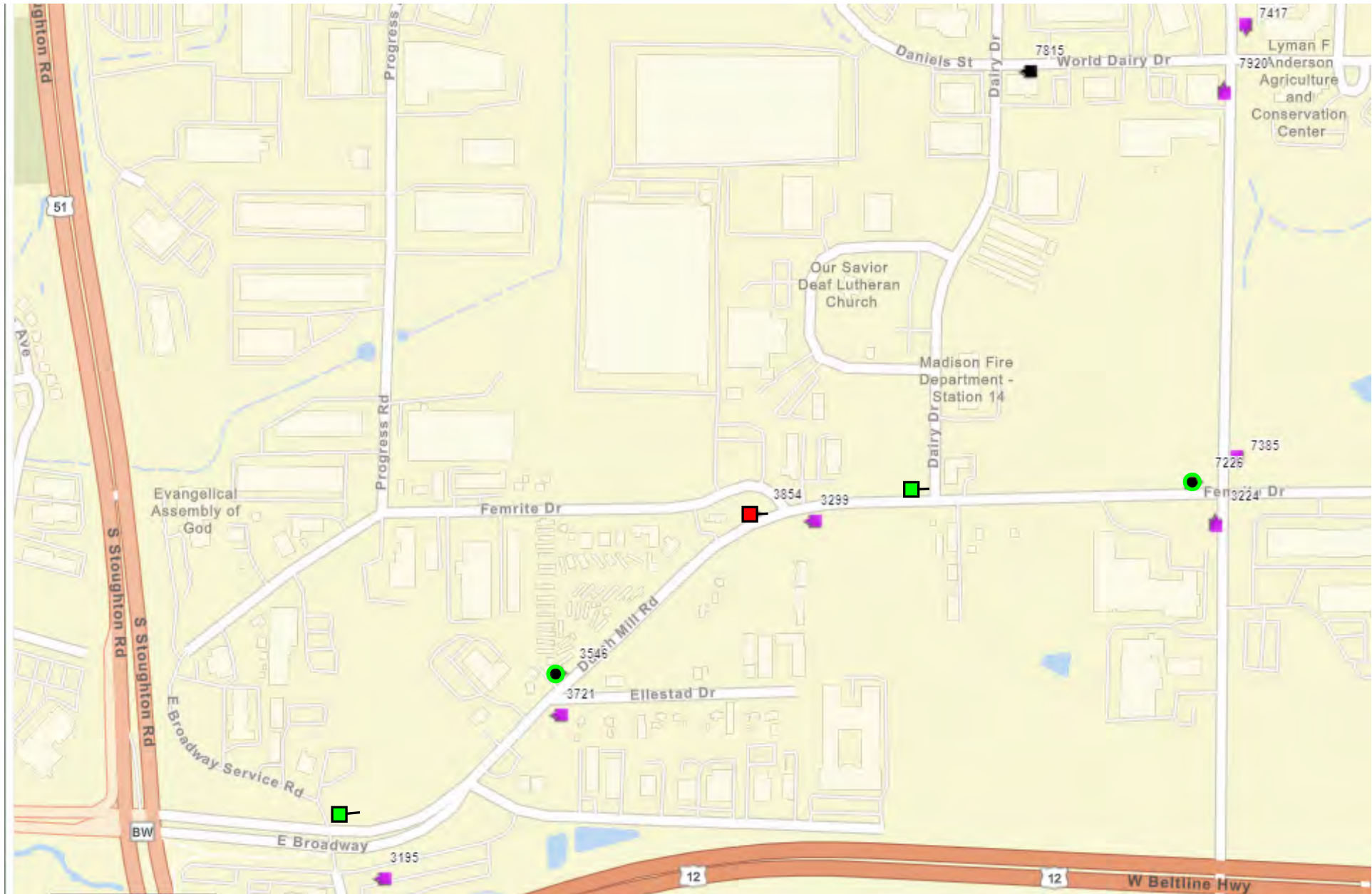
Add stop with pad

Add stop no pad

Add stop amenity

Remove stop amenity





Existing stop with pad

Existing stop no pad

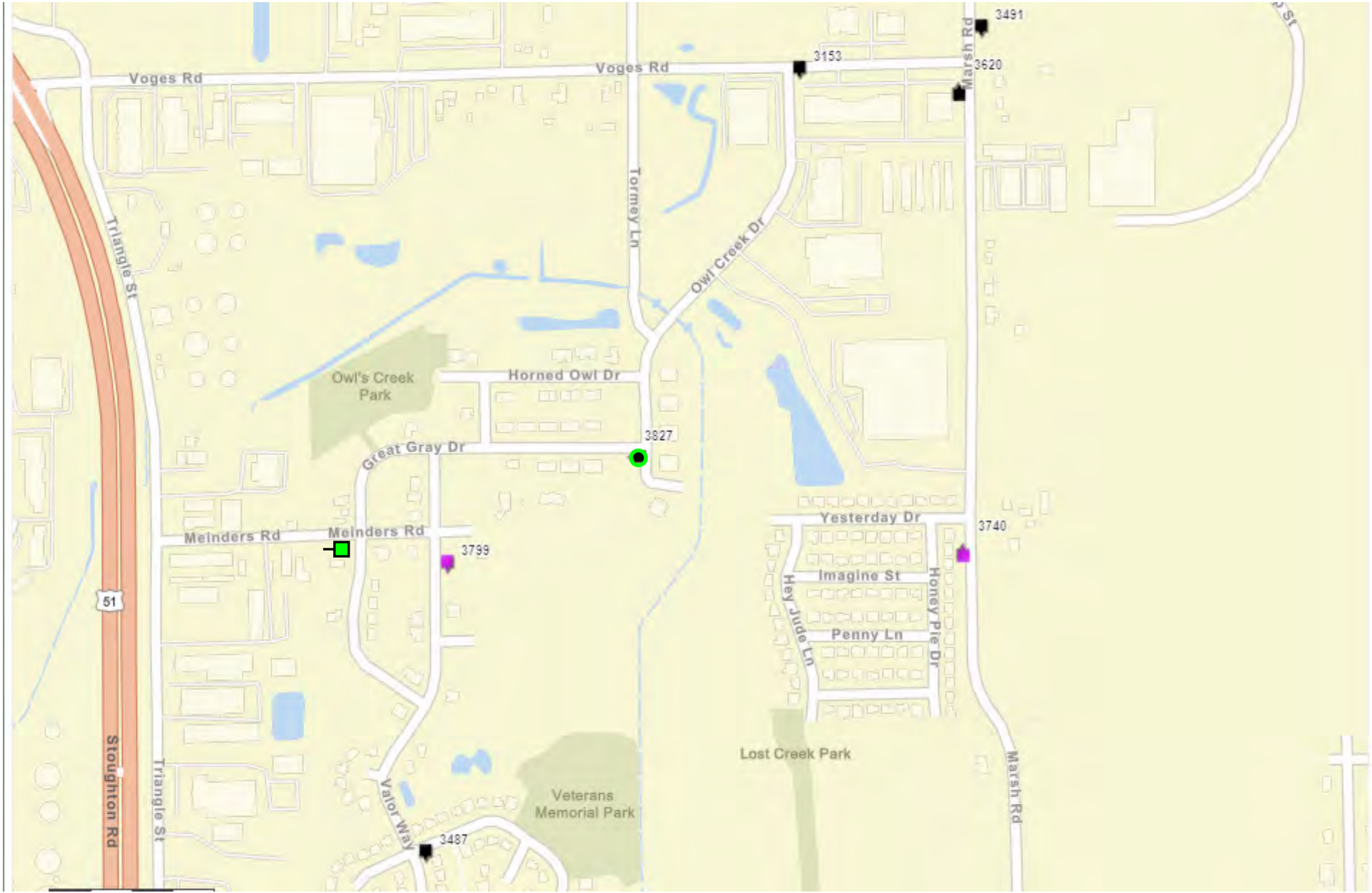
Remove stop

Add stop with pad

Add stop no pad

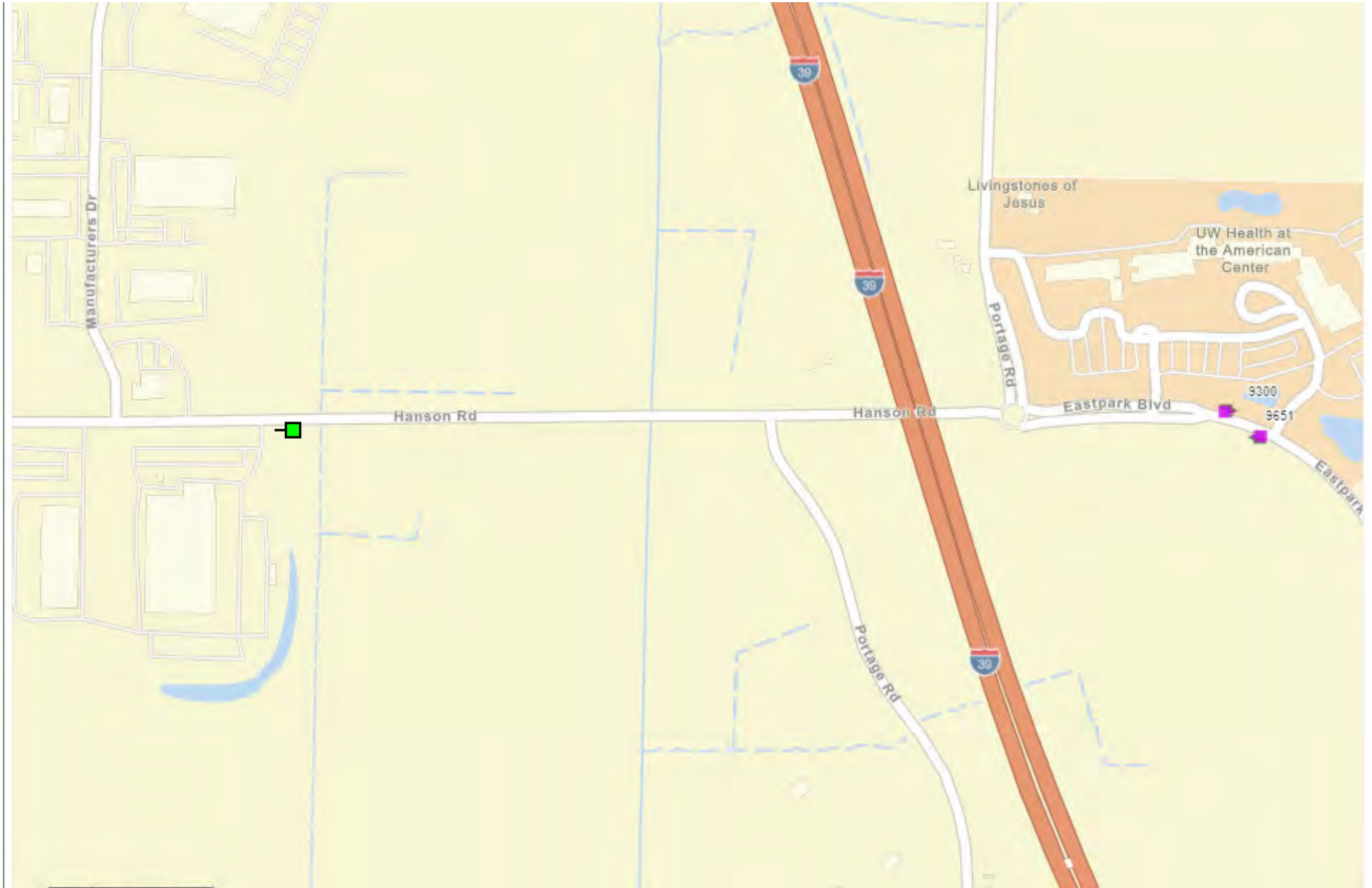
Add stop amenity

Remove stop amenity



- Existing stop with pad
- Existing stop no pad
- Remove stop
- Add stop with pad
- Add stop no pad
- Add stop amenity
- ✗ Remove stop amenity





Existing stop with pad

Existing stop no pad

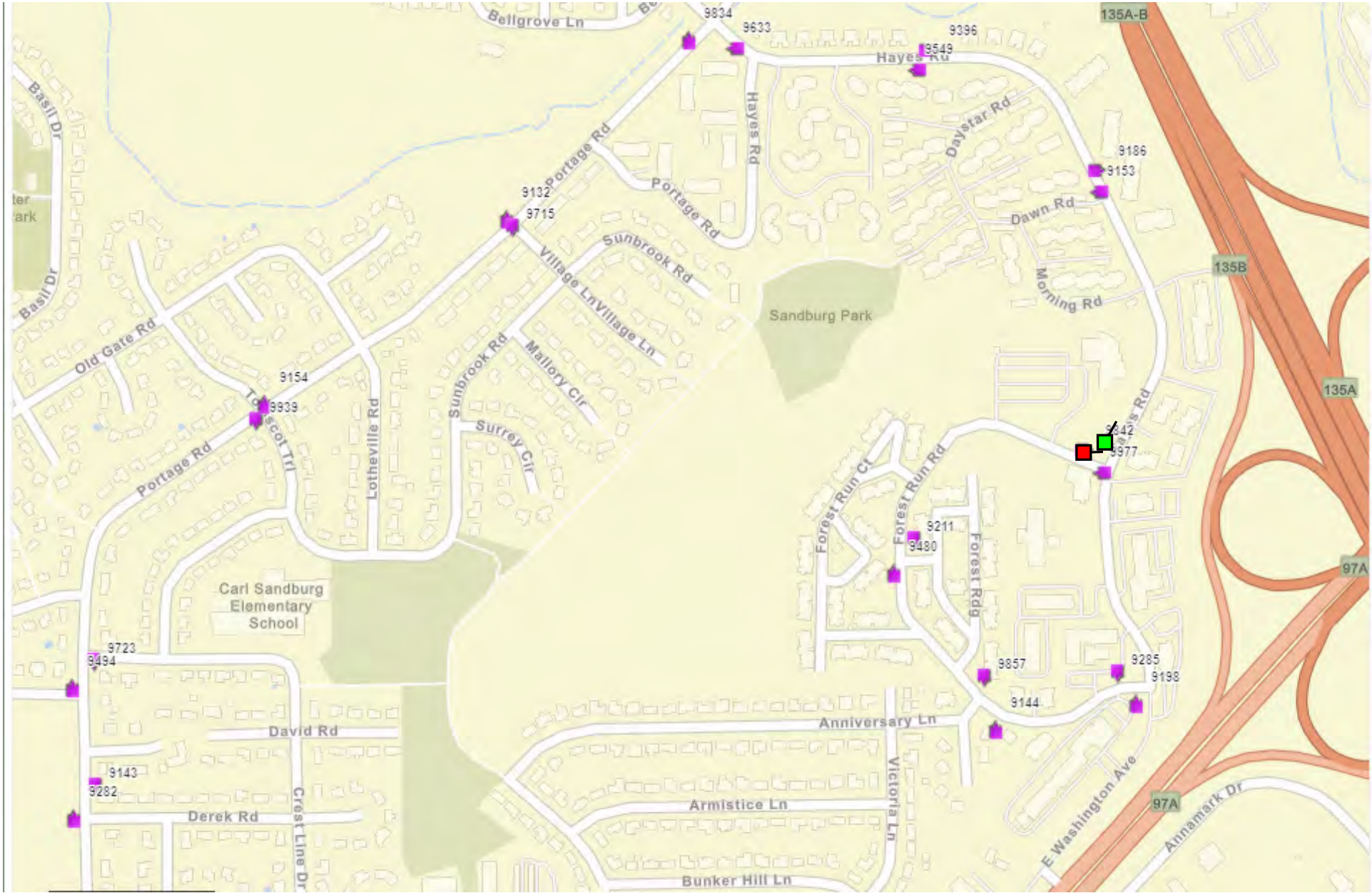
Remove stop

Add stop with pad

Add stop no pad

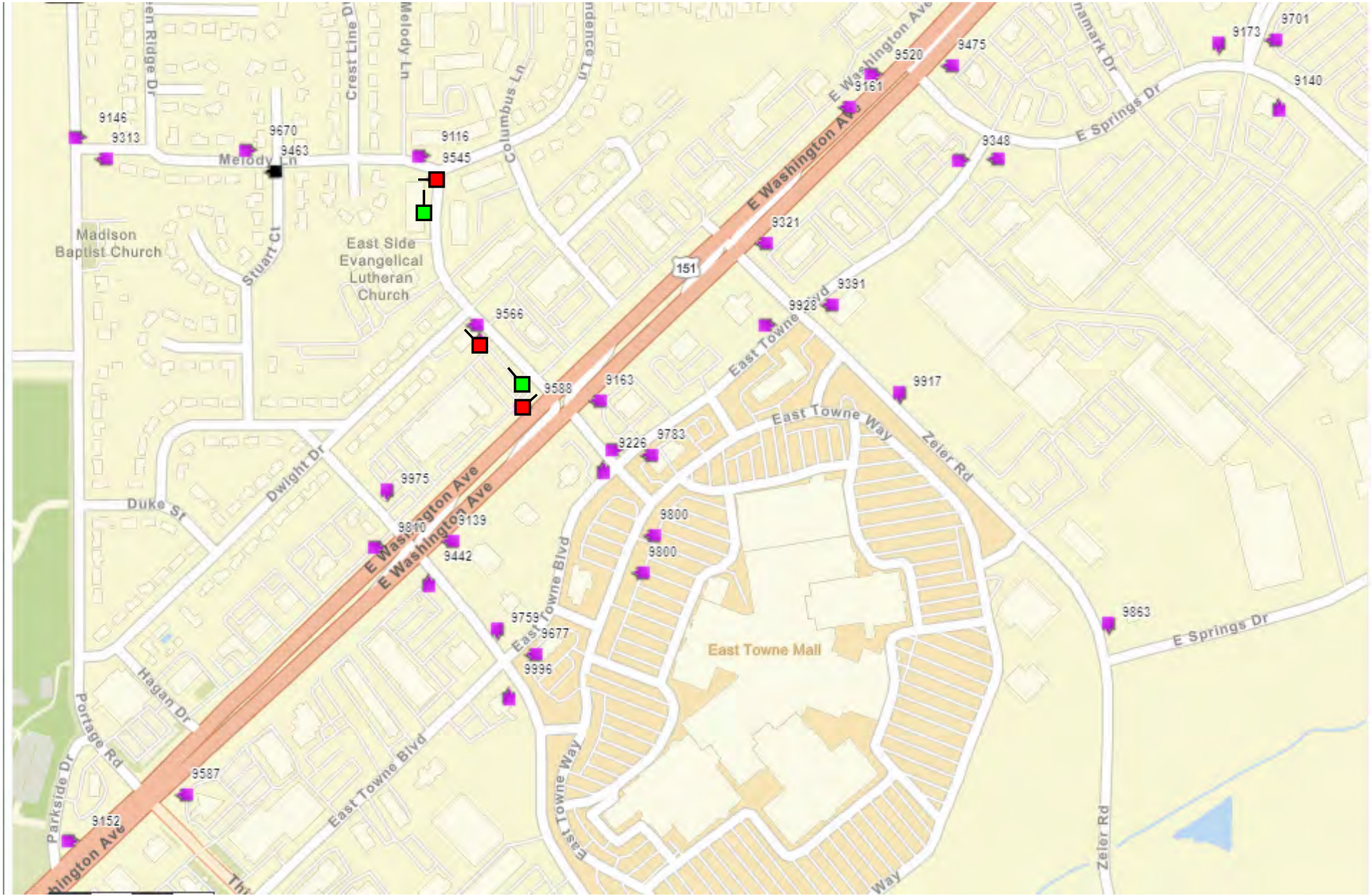
Add stop amenity

Remove stop amenity



- Existing stop with pad
- Existing stop no pad
- Remove stop
- Add stop with pad
- Add stop no pad
- Add stop amenity
- ✗ Remove stop amenity





Existing stop with pad

Existing stop no pad

Remove stop

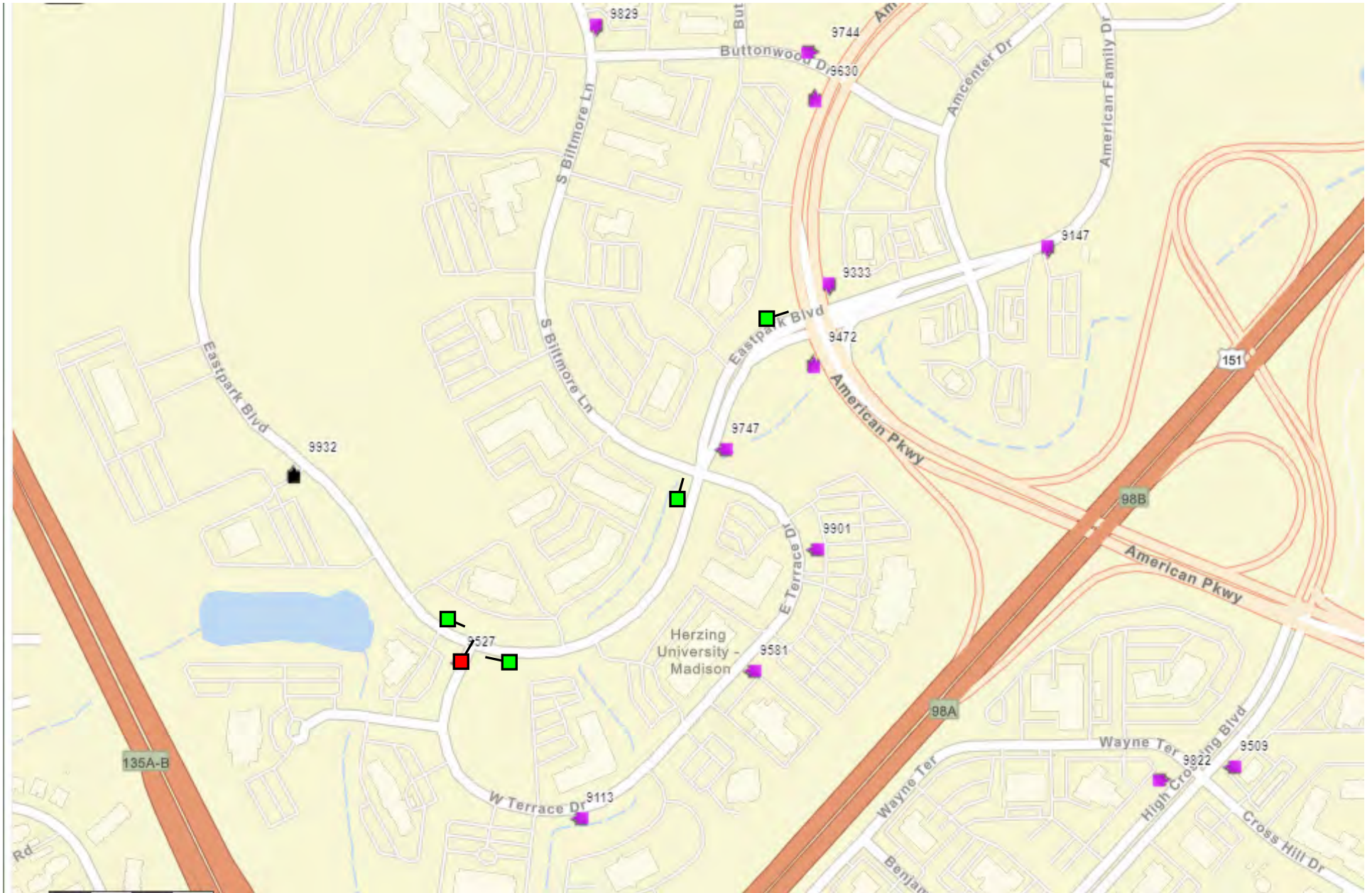
Add stop with pad

Add stop no pad

Add stop amenity

Remove stop amenity





Existing stop with pad

Existing stop no pad

Remove stop

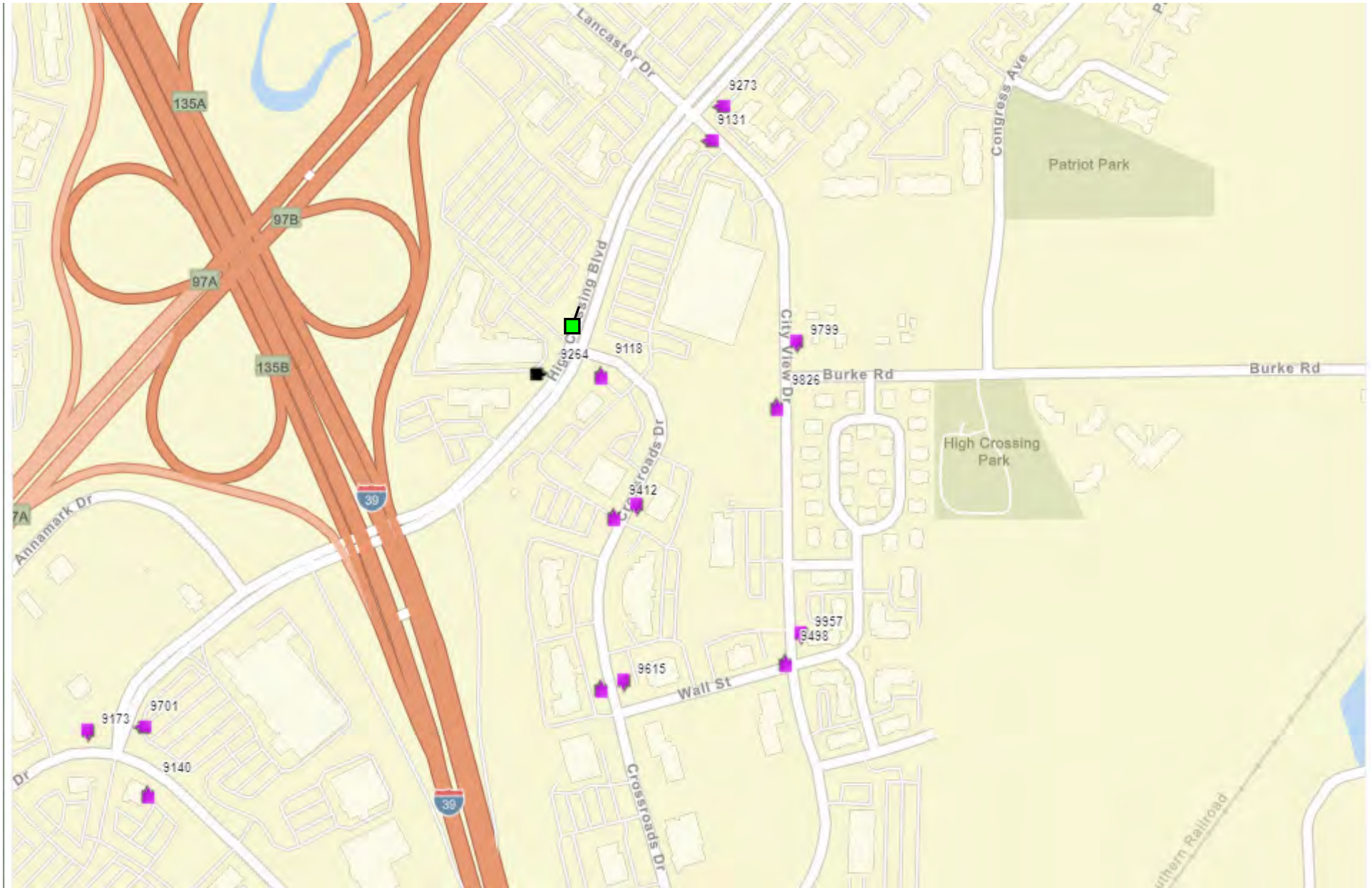
Add stop with pad

Add stop no pad

Add stop amenity

Remove stop amenity





Existing stop with pad

Existing stop no pad

Remove stop

Add stop with pad

Add stop no pad

Add stop amenity

Remove stop amenity