












PLANNING CORRIDOR PUBLIC RESTROOM INFRASTRUCTURE - WORKING MAP

LEGEND

-  Planning Area
-  Development Projects in Planning Phase
-  Support Services
 - Bethel Lutheran Church
 - Homeless Ministry Support Services
 - First United Methodist Church
 - Porchlight - Overflow/Alternate
 - Grace Episcopal Church
 - Porchlight - Main
 - St. Johns Lutheran Church
 - Off the Square Club
 - Porchlight - Overflow/Alternate
- Public Restrooms**
 -  State of Wisconsin
 -  Private Facilities Open to the Public
 -  Dane County
 -  2015 - 24 Hour Public Restrooms (Dane County Funded Portable Sanitation Units)
 -  City of Madison
- Parcel Owner**
 -  State of Wisconsin
 -  Dane County
 -  City of Madison



Id	Name	Id	Name
1	Government East Parking Garage	17	Dane County Sheriff and Public Safety Building
2	Lot 88 Parking	18	Dane County Courthouse
3	Madison Municipal Building	19	Dane County Parking Ramp
4	Monona Terrace	20	Wisconsin State Capitol
5	Facilities, Mall & Police	21	GEF 1
6	Madison Public Library - Central Library	22	GEF 2
7	Overture Center Parking Garage	23	GEF 3
8	City of Madison Senior Center	24	Wisconsin Department of Administration
9	Future Transportation	25	Risser Justice Center
10	State Street Campus Parking Garage	26	Wilson Street State Human Services
11	Lisa Link Peace Park Visitor Center	27	Tommy Thompson Commerce Center (WHEDA)
12	Buckeye Parking Lot	28	Wisconsin Historical Museum
13	State Street Capitol Parking Garage	29	Overture Center for the Arts
14	Capitol Square North Parking Garage	30	Wisconsin Veterans Museum
15	Portable Sanitation Unit on corner of M.L.K. Jr., Blvd. & W. Doty St.	31	Bethel Lutheran Church
16	City County Building	32	First United Methodist Church
		33	Madison Children's Museum



0 200 400 Feet

Date: 12/16/2014