

# NOTICE OF PUBLIC HEARING

Wednesday, April 12, 6 p.m.

Madison Central Library  
201 W. Mifflin St.—Rm 302  
3<sup>rd</sup> Floor Conference Room

---

## Proposed August Service Updates

On Wednesday, April 12, Metro Transit and the City of Madison Transit and Parking Commission will hold a public hearing at 6 p.m. to discuss proposed updates to Metro routes that would go into effect in August.

Draft maps and additional detailed information on this proposal are available at [mymetrobus.com/publichearing](http://mymetrobus.com/publichearing).

Interested persons are encouraged to attend the public hearing to give feedback. Consideration will be given to views and comments expressed at the public hearing as well as to all written comments received.

Comments can be submitted at [mymetrobus.com/feedback](http://mymetrobus.com/feedback). Written comments can also be sent to: Metro Transit Public Hearing Comments, 1245 E. Washington Ave., Suite 201, Madison WI 53703 or emailed to [mymetrobus@cityofmadison.com](mailto:mymetrobus@cityofmadison.com).

The Madison Library is accessible to people who use mobility aids and is equipped with assistive listening devices.

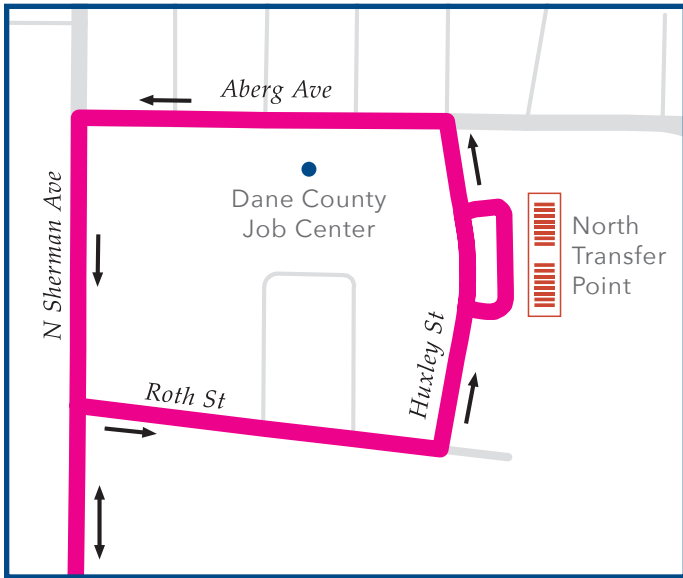
If you need an interpreter, translator, materials in alternate formats or other accommodations to access this service, activity or program, please contact Metro Transit at (608) 266-4904 at least three business days prior to the meeting.



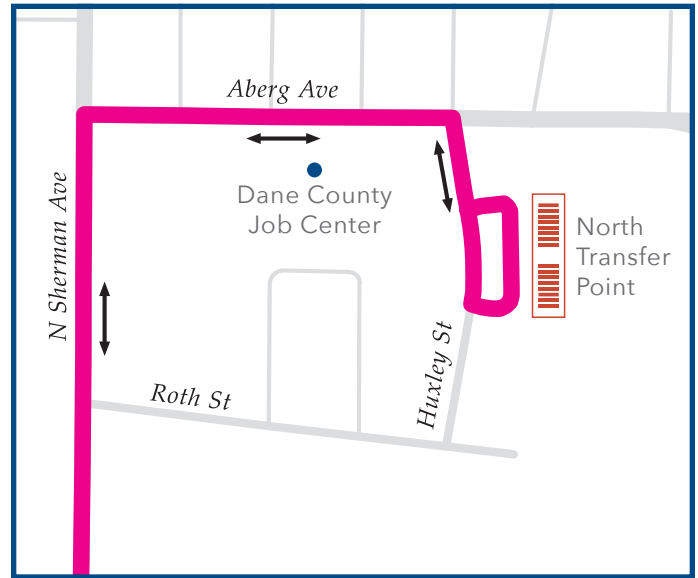
# ROUTES 2 & 28

Proposed routes travel in both directions on Aberg & Sherman Ave. to provide new direct service to the Dane County Job Center on Aberg Ave.

### Current



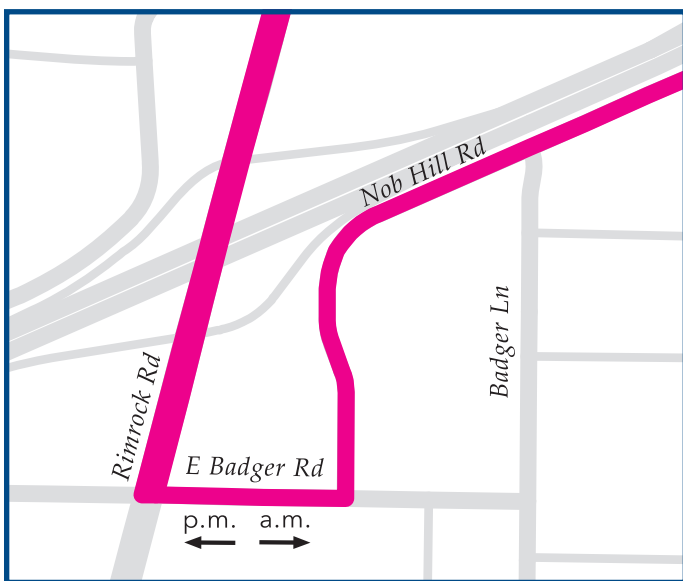
### Proposed



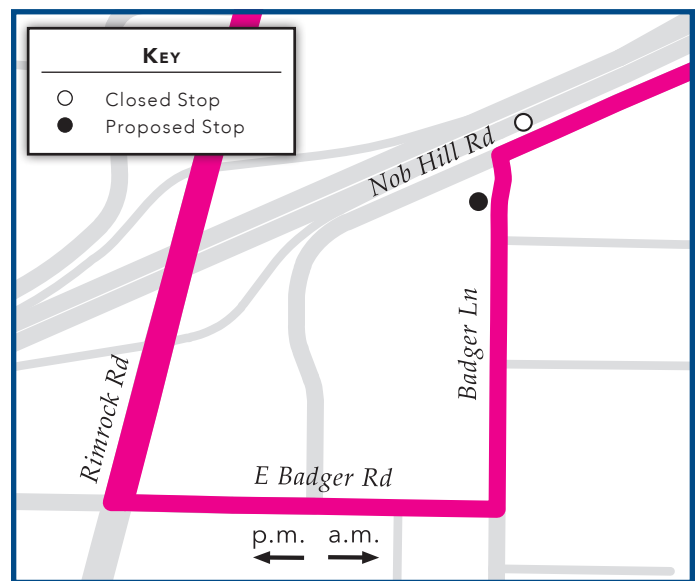
# ROUTE 11

Service and p.m. stop shifted to Badger Ln to address current safety concerns on Nob Hill Rd.

### Current



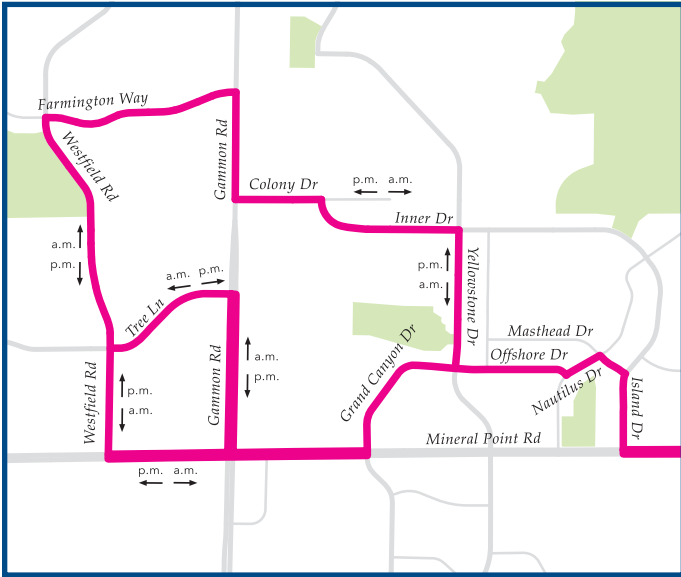
### Proposed



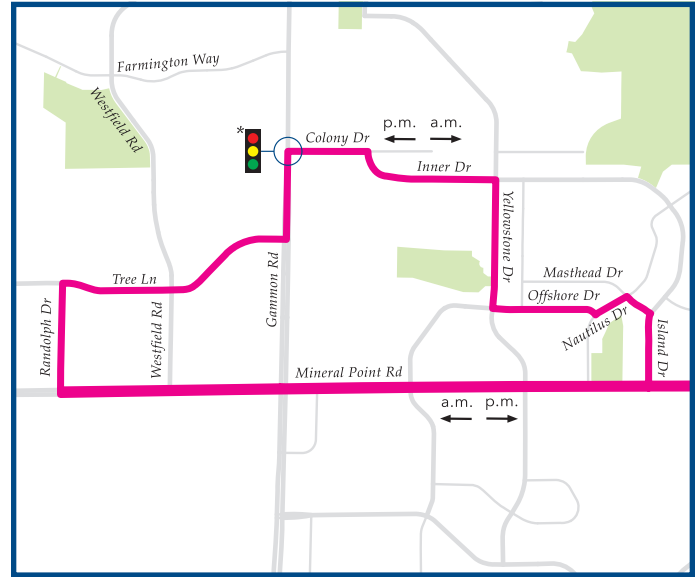
# ROUTE 14

No longer serves portion of Westfield Rd. or Farmington Way. Proposal simplifies route and provides consistent, all-day service.

### Current



### Proposed

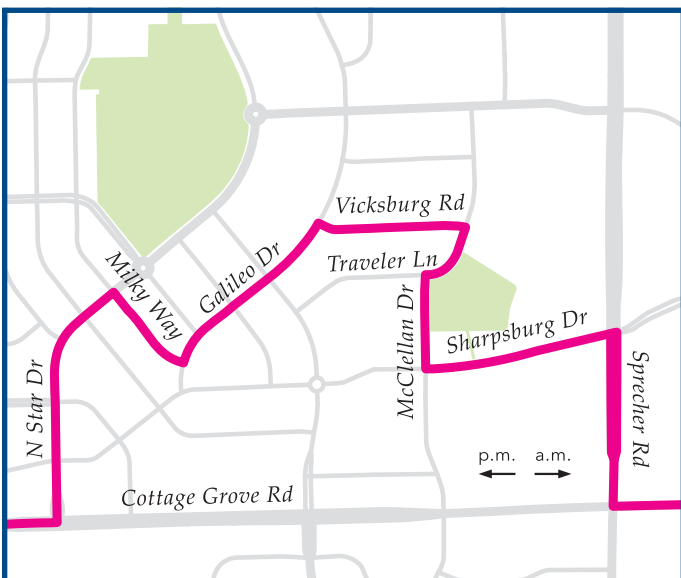


\*Note: Proposal is dependent on the installation of a traffic signal at Gammon & Colony.

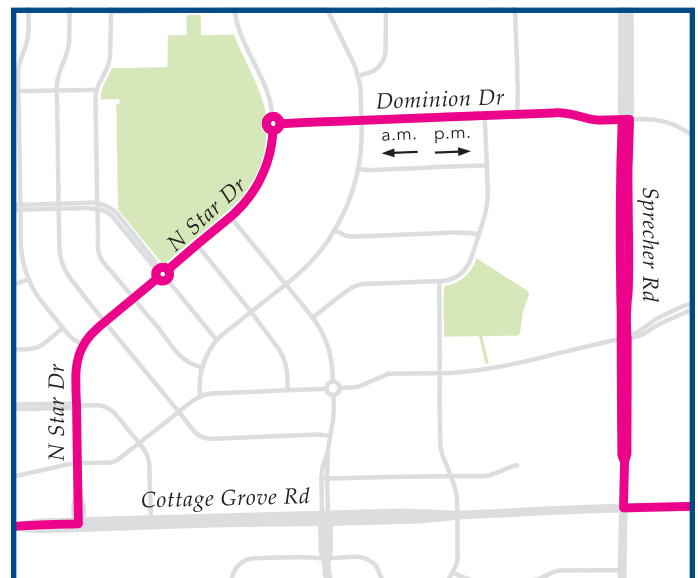
# ROUTE 33

Service shifted to Dominion and N. Star Dr. This eliminates multiple turning movements, improving safety and on-time performance.

### Current



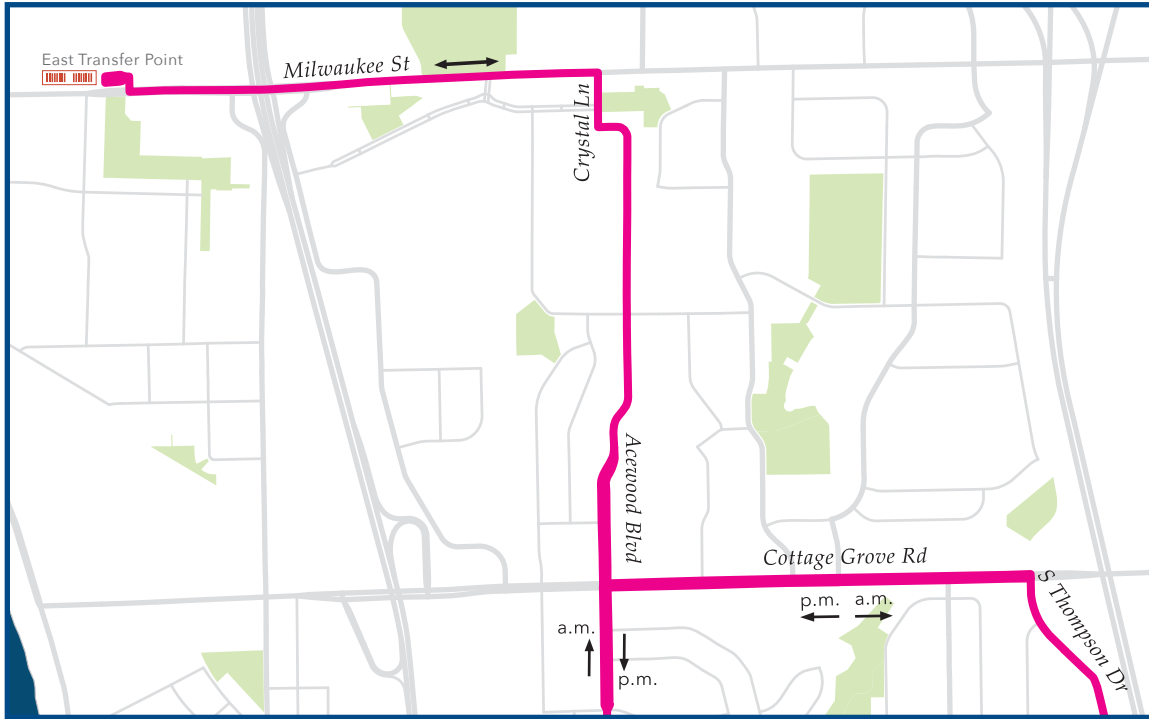
### Proposed



# ROUTE 35

Service to Atlas Ave. Industrial Park was requested, but change is not recommended by staff. Proposal is dependent on public feedback.

## Current

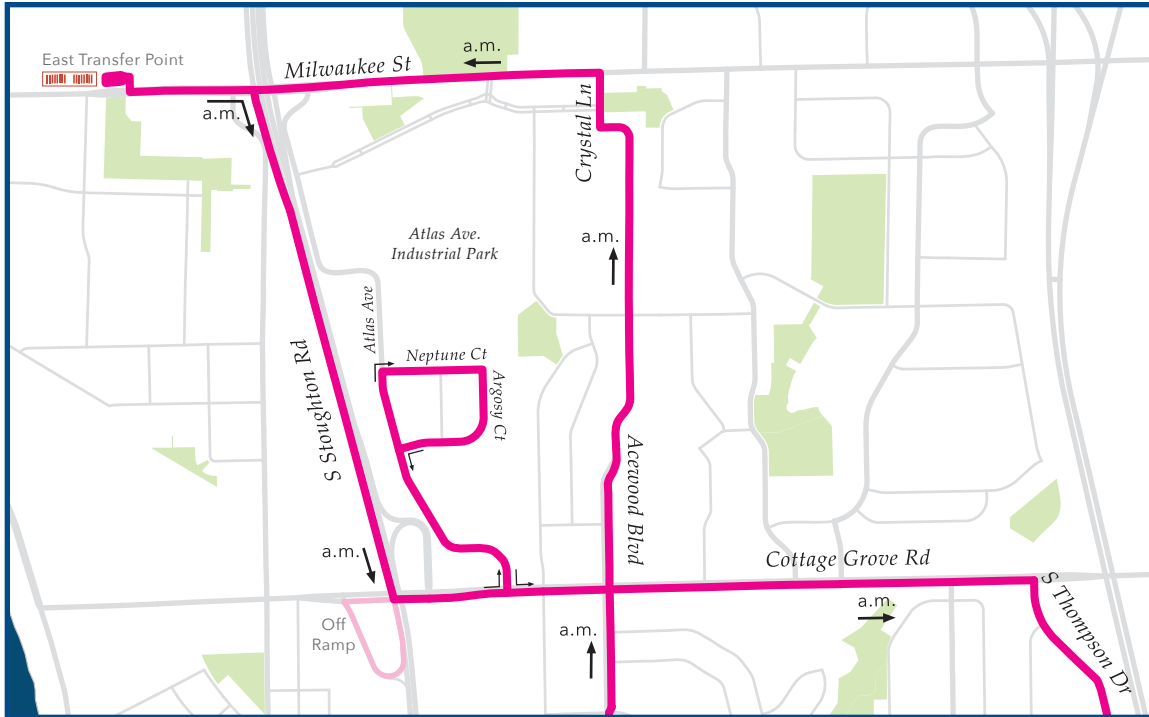


[ See next page for proposed Route 35 maps ]

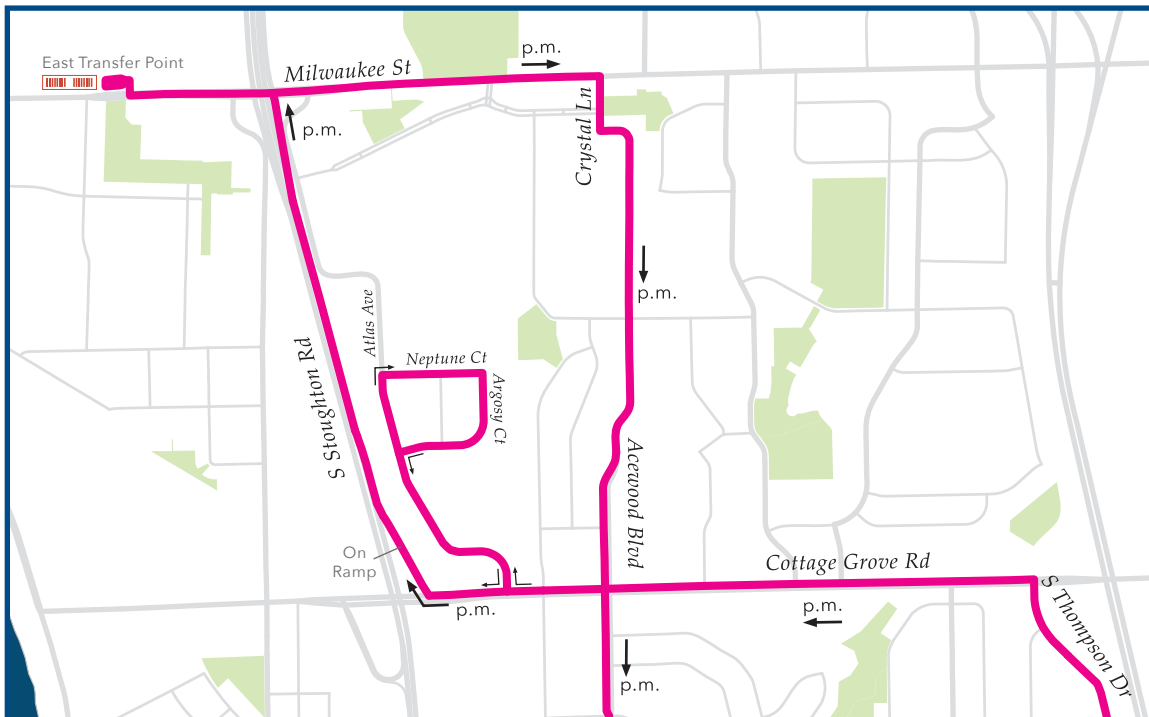
# ROUTE 35

Service to Atlas Ave. Industrial Park was requested, but change is not recommended by staff. Proposal is dependent on public feedback.

## Proposed: a.m. Route



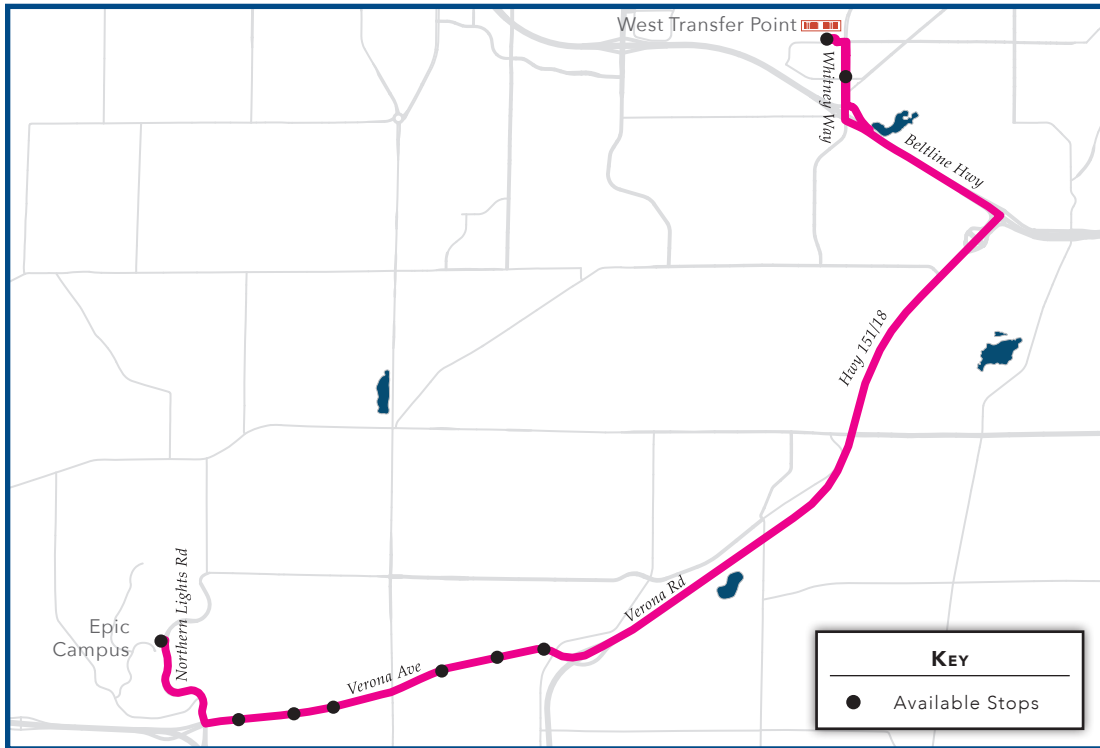
## Proposed: p.m. Route



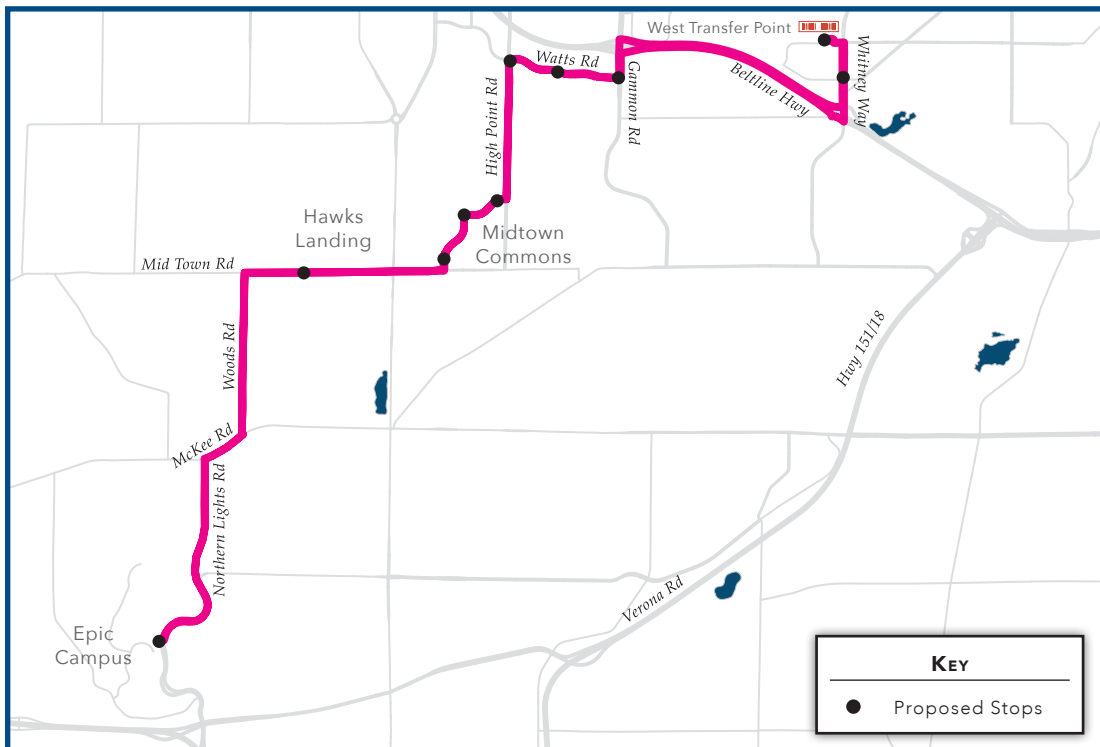
# ROUTE 55

Relocate service to new housing developments where Epic employees reside. This change is dependent on Epic's final approval.

## Current



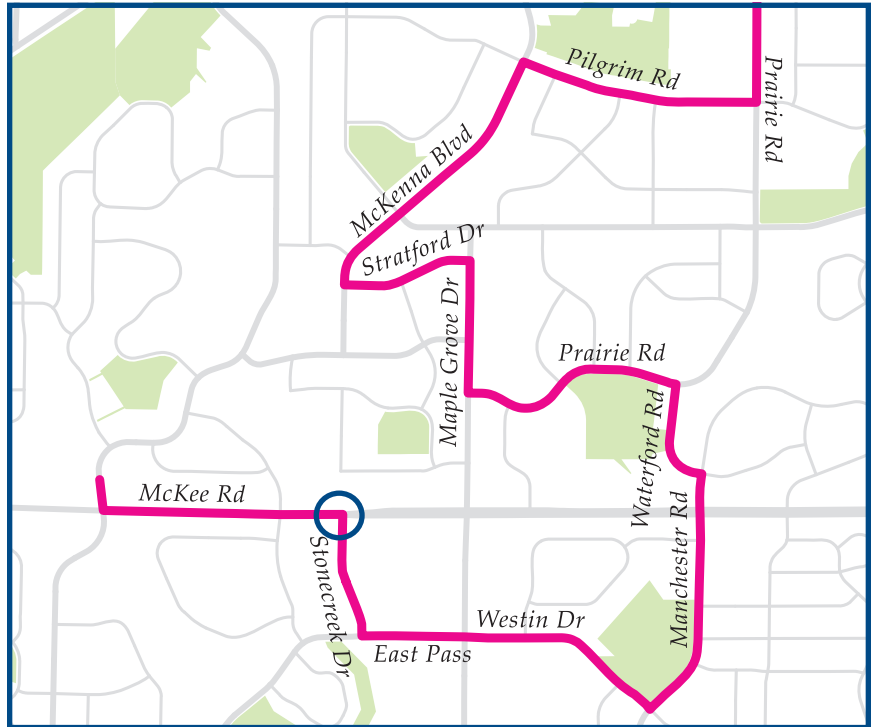
## Proposed



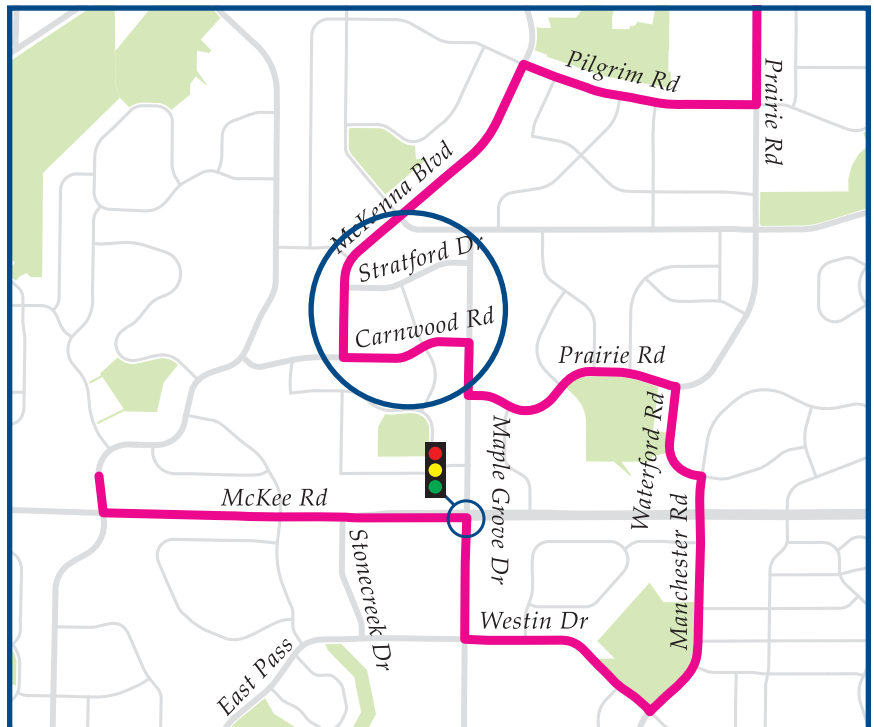
# ROUTE 56

- Realignment of service from Stratford Dr. to Carnwood Rd.
- Proposal to shift service to Maple Grove Rd. to address turning movement issue at the McKee and Stone Creek Dr. intersection.

Current



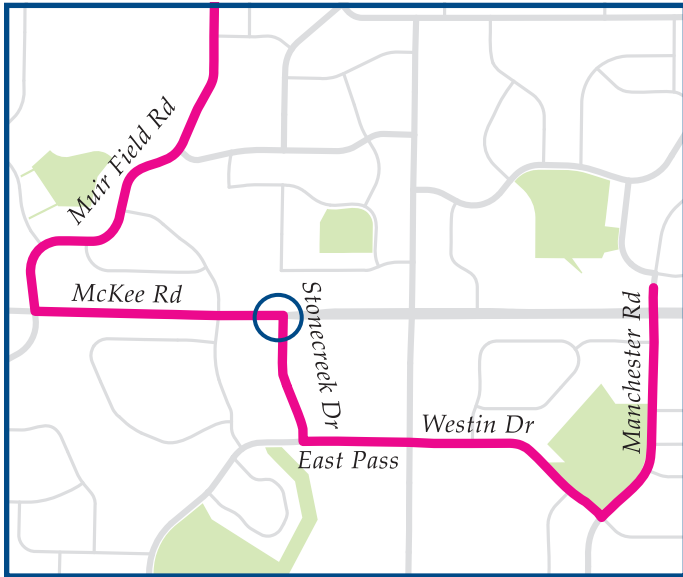
Proposed



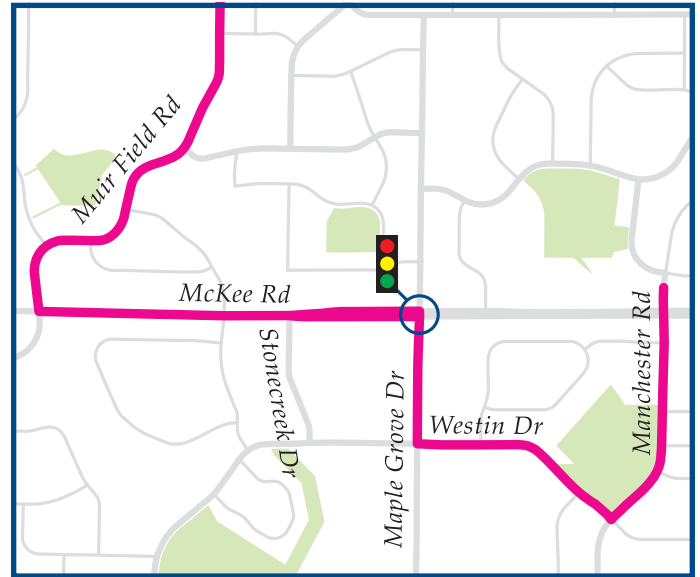
# ROUTE 57

- Proposal to shift service to Maple Grove Rd. to address turning movement issue at the McKee and Stone Creek Dr. intersection.

Current

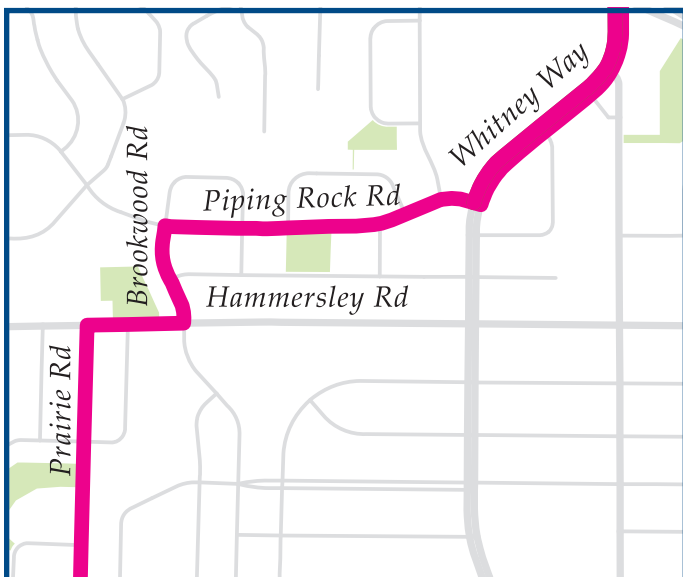


Proposed

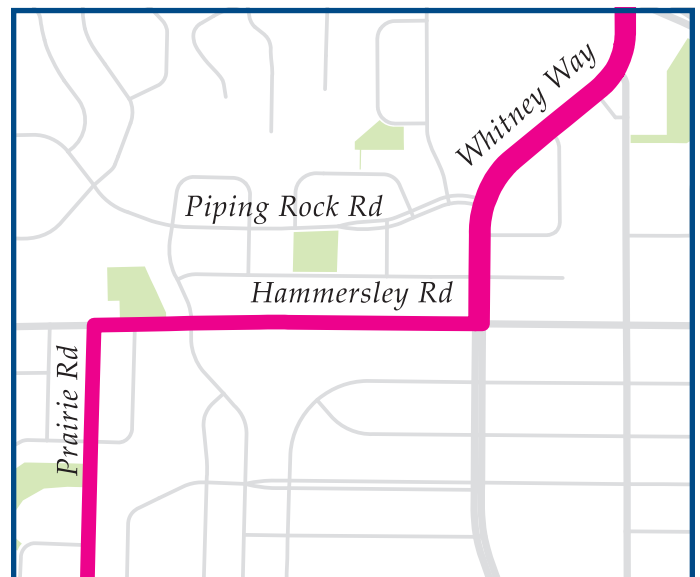


- Proposal aligns peak and off peak routes to Hammersley Rd. for simplified, consistent service.

Current



Proposed





# ROUTE 59

Route 59 is weekend/holiday service contracted by the City of Fitchburg.

## SCHEDULE CHANGE

Schedule shifted by 30 minutes to better coordinate with Route 50. First trip of the day starts at 7:30 a.m. Last trip starts at 10:30 p.m.

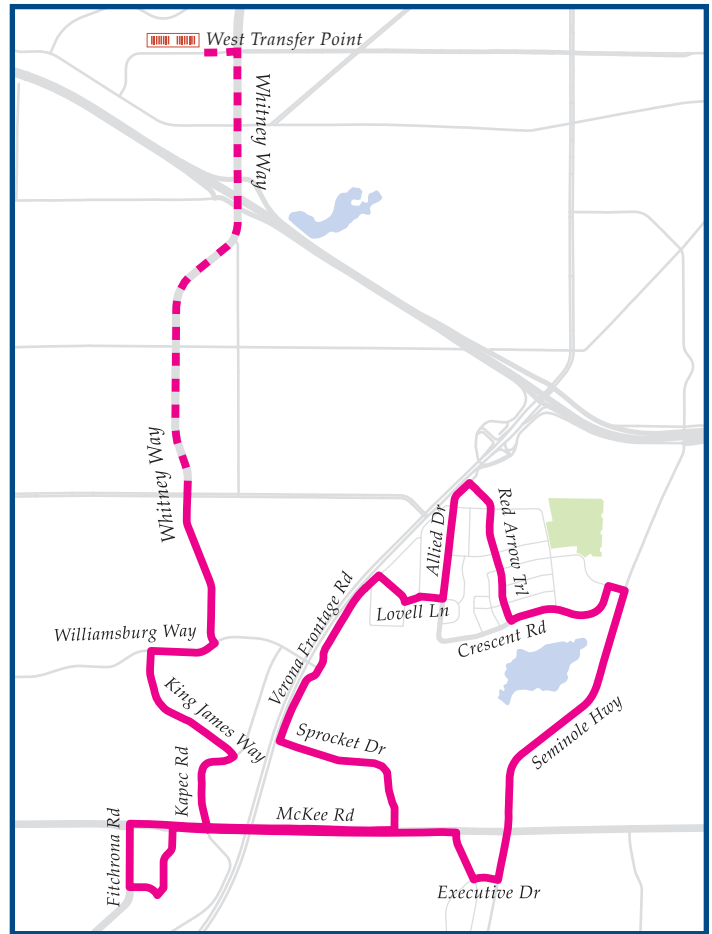
## MAP CHANGE

Service eliminated in Dunn’s Marsh Neighborhood to provide direct service between the West Transfer Point and the Fitchburg Public Library and new Fitchburg Center near Research Park Dr.

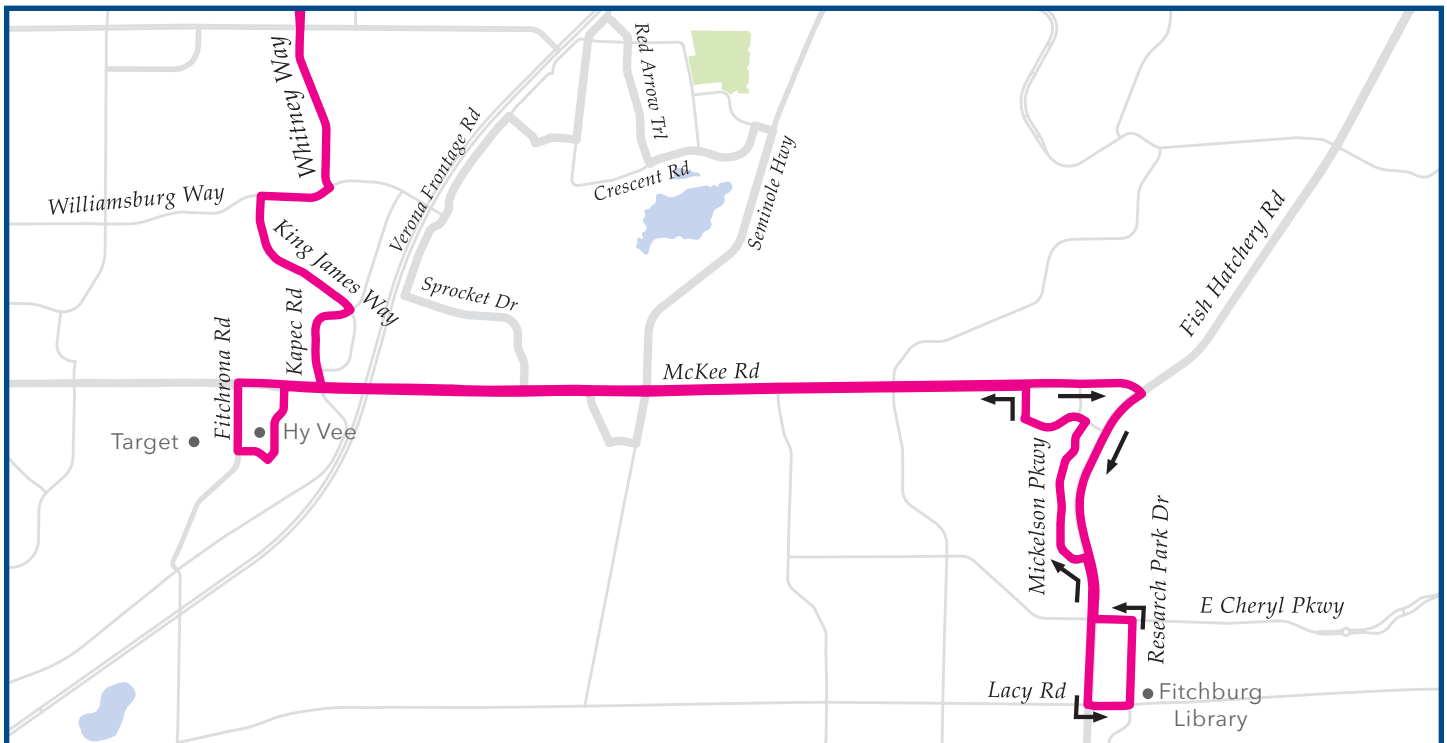
Residents of Dunns Marsh Neighborhood can continue to reach Super Target and Hyvee on Fitchrona Rd. by riding Route 18 to West Transfer Point and transferring to updated Route 59. This is expected to add 15 minutes travel time from this neighborhood to this retail location.

Change dependent on City of Fitchburg’s final approval.

## Current



## Proposed



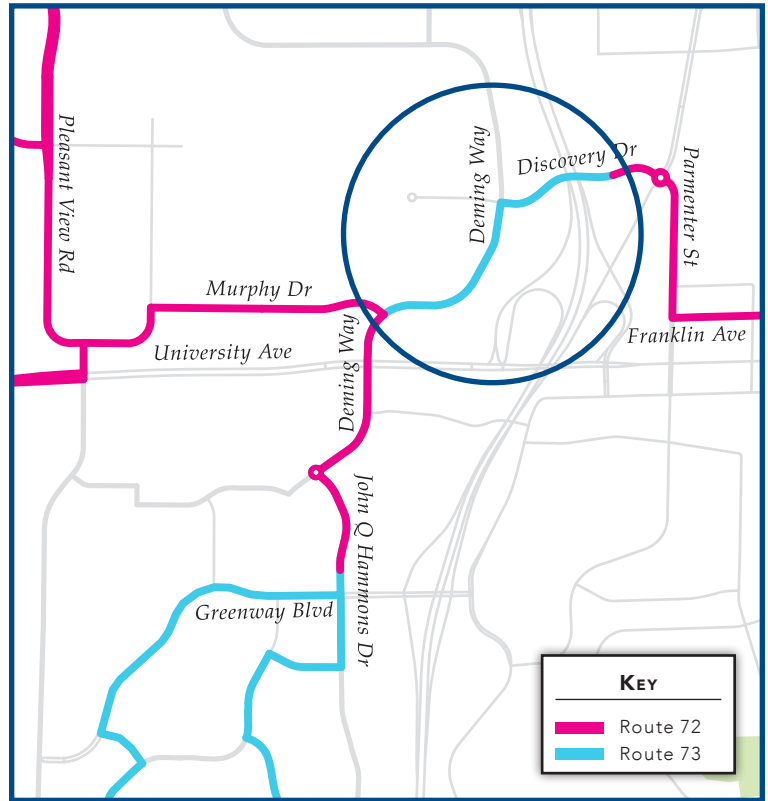
# ROUTE 72 & 73

All trips are rescheduled to start/end on John Q Hammons Dr. at Greenway Station. Route 72 along Discovery Dr. renamed to Route 73.

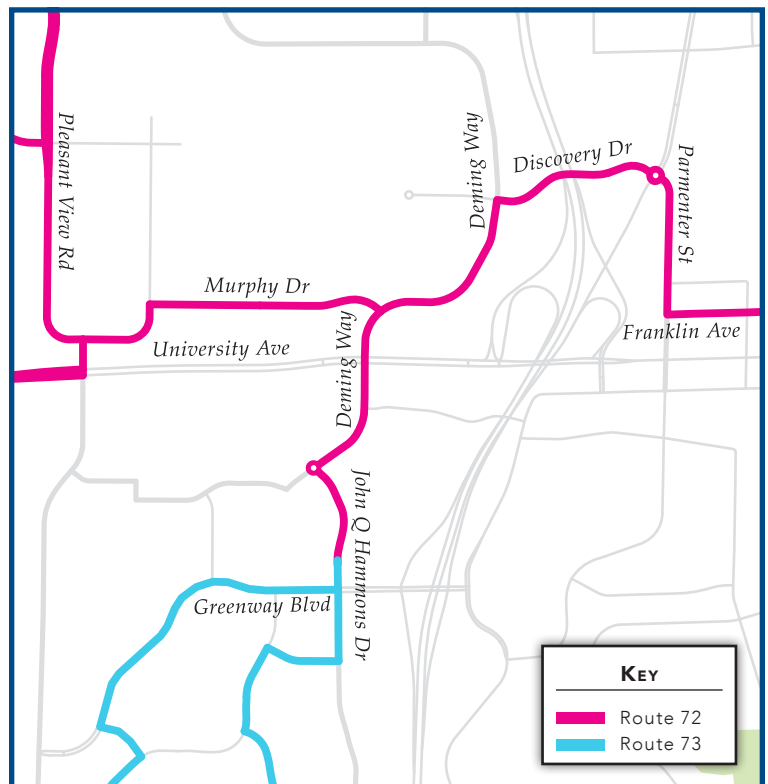
Schedules will be slightly adjusted, but there will be no reduction in trips.

This proposed change gives Routes 72 and 73 a consistent start and end point and makes Ride Guide information easier to understand.

## Current



## Proposed



# ADDITIONAL CHANGES

- Route 30: The 8:45 a.m. trip leaving the East Transfer Point and the 6:10 p.m. trip arriving to East Transfer Point, are proposed to become via Swanton trips.

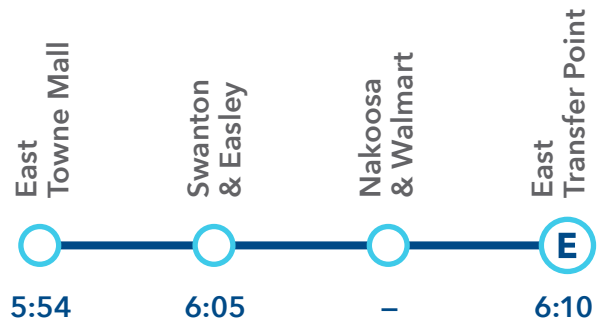
## ROUTE 30

Weekday To East Towne Mall

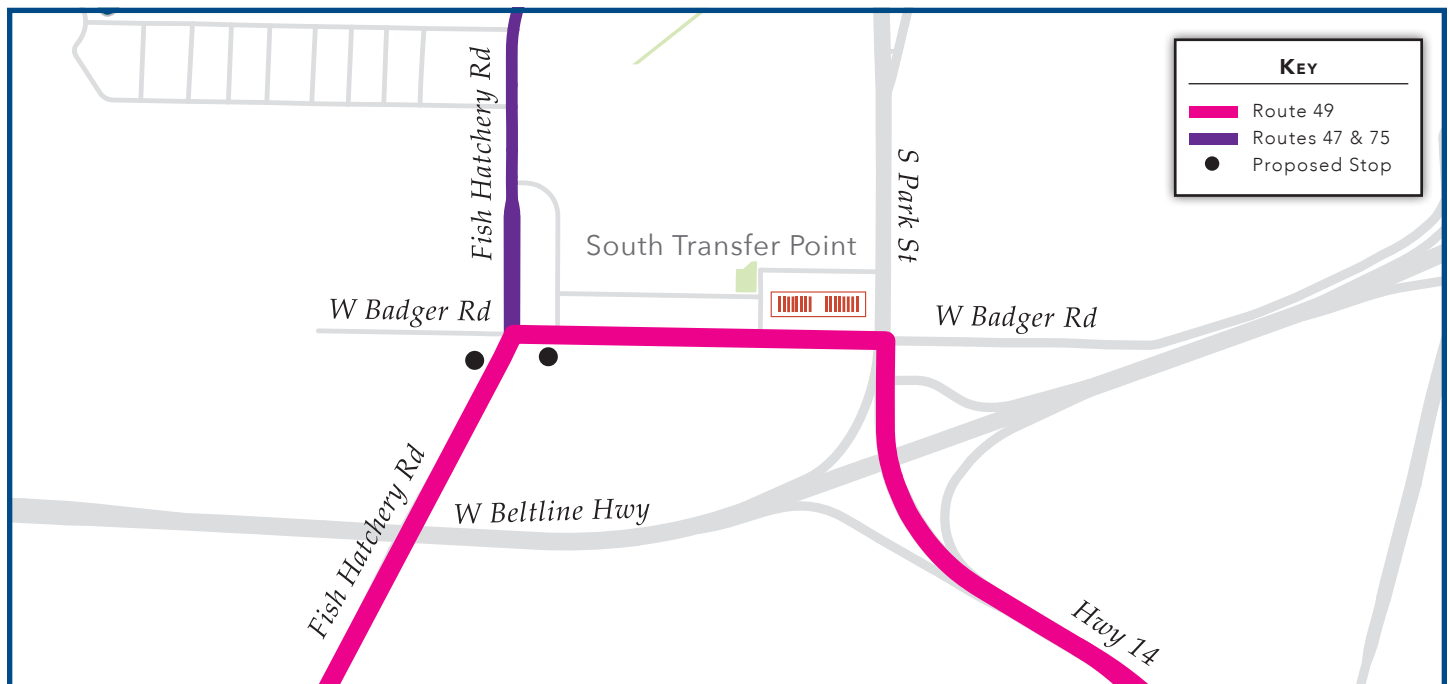


## ROUTE 30

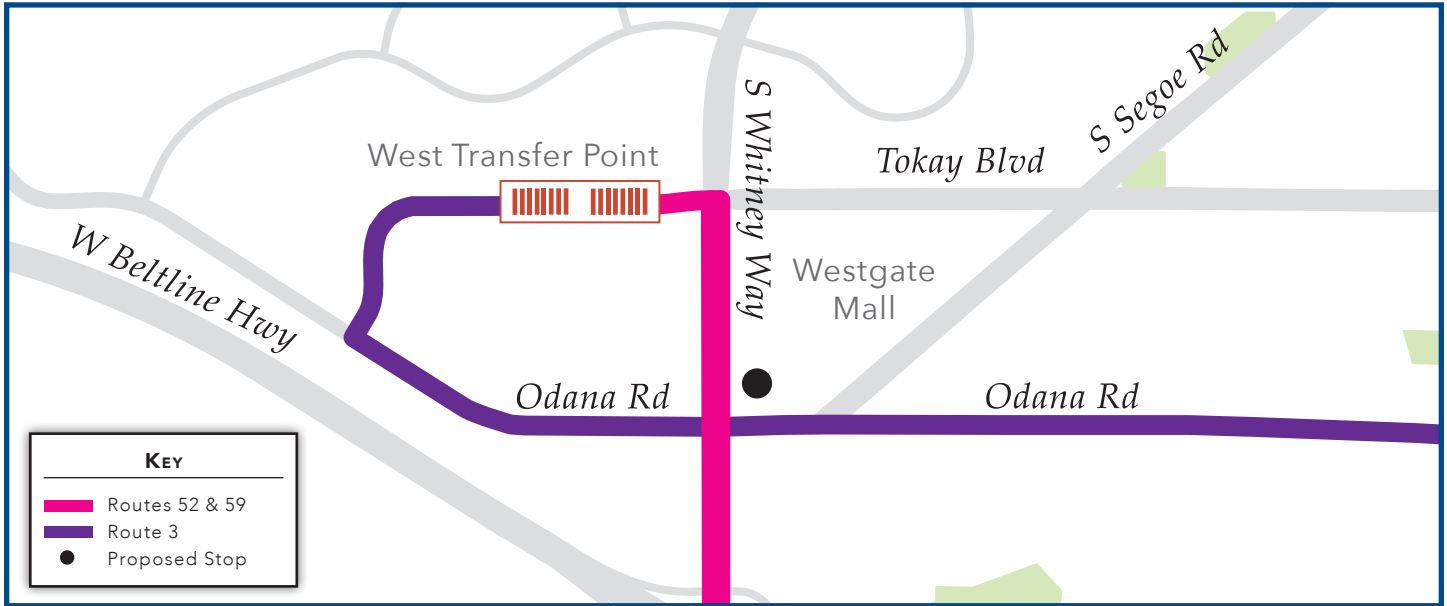
Weekday To East Transfer Point



- Route 49: Stops added on Fish Hatchery at Badger Rd. for transferring to/from Routes 47 & 75.



- Routes 52 & 59: Stops added on Whitney at Odana for increased accessibility to Westgate Mall and easy transferring to/from Route 3.



- Routes 56 & 57: Stops added on Whitney at Mineral Point for transferring to/from Route 67.

