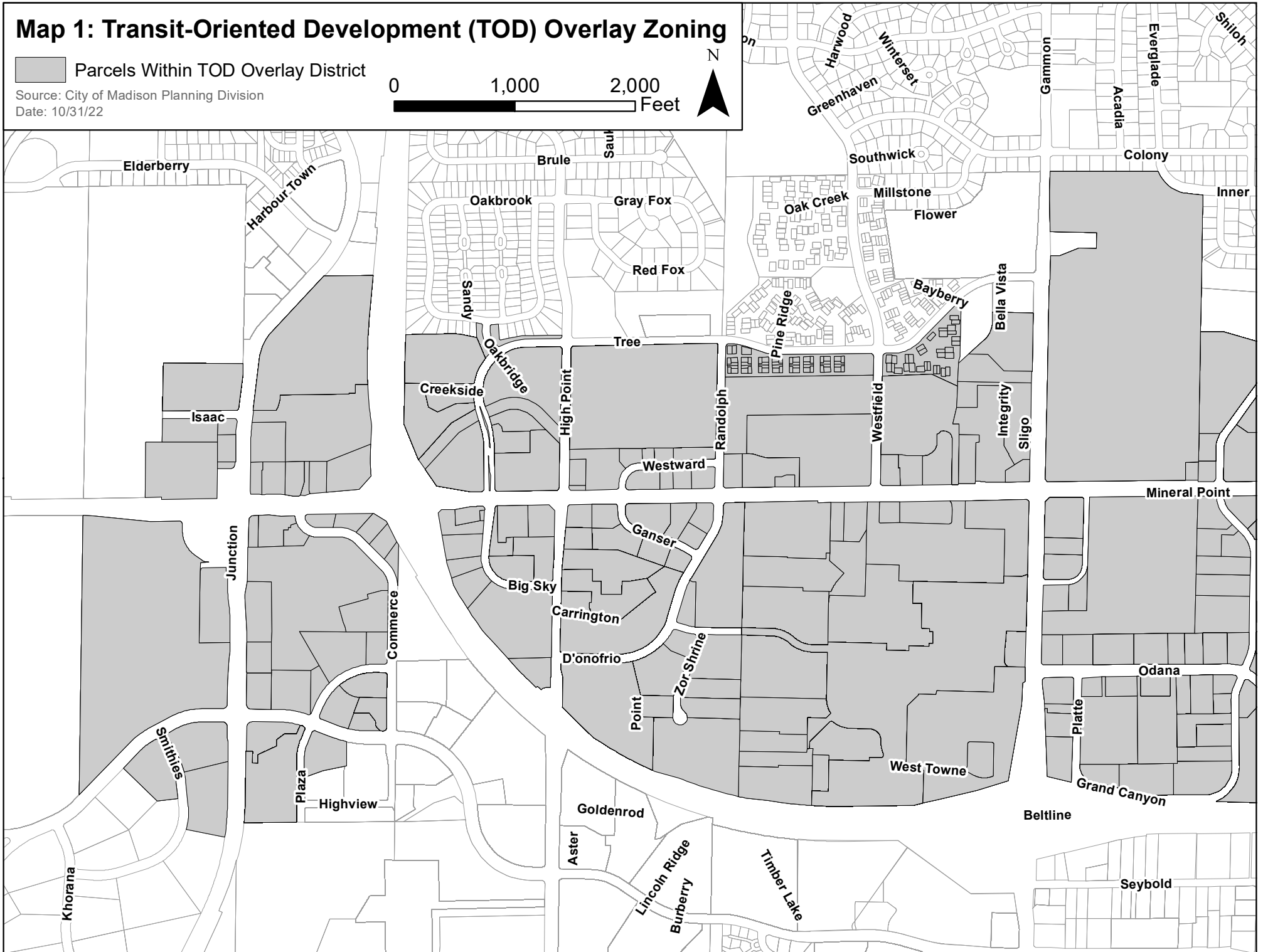



Map 1: Transit-Oriented Development (TOD) Overlay Zoning

Parcels Within TOD Overlay District

Source: City of Madison Planning Division
Date: 10/31/22

0 1,000 2,000 Feet



Map 2: Transit-Oriented Development (TOD) Overlay Zoning

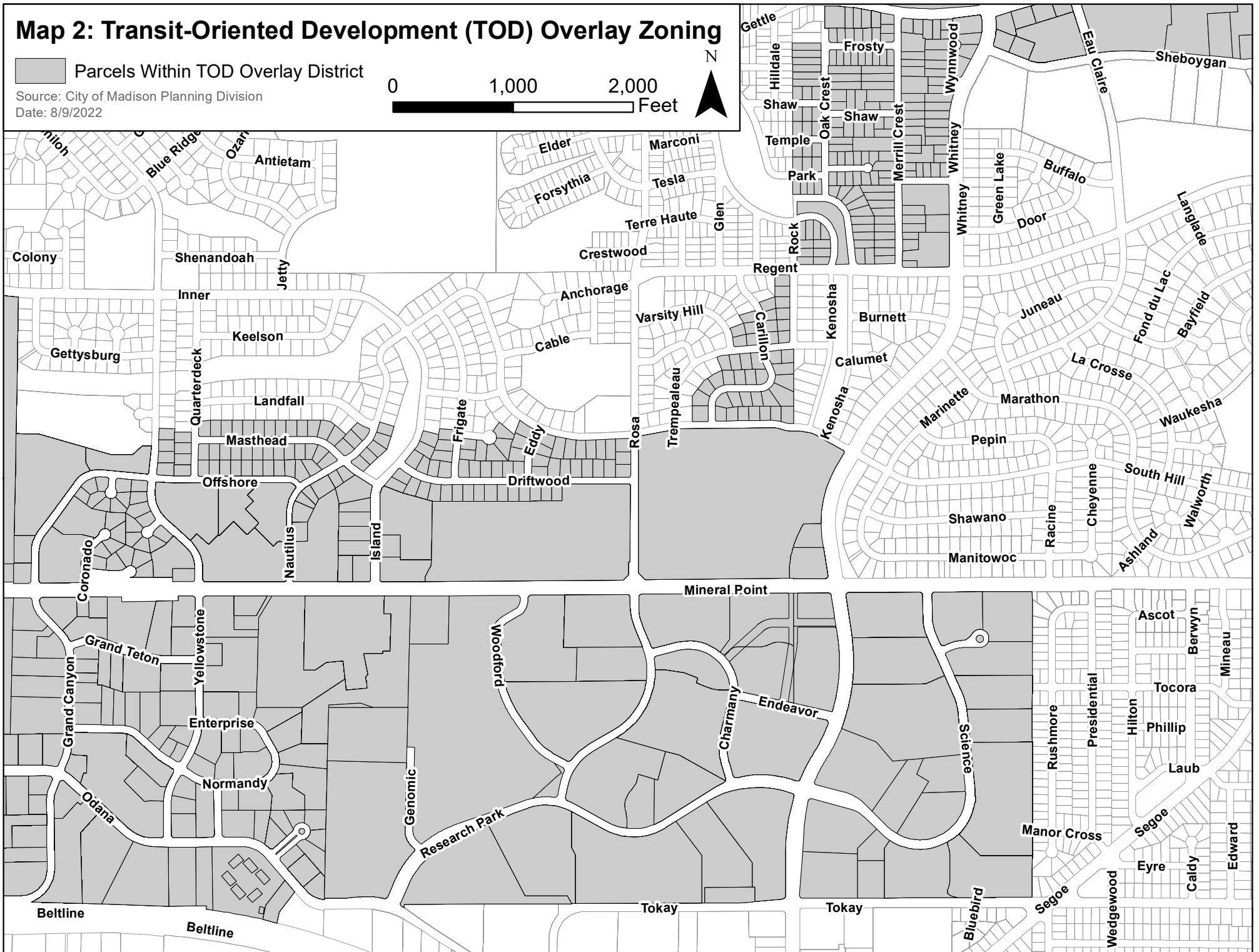
Parcels Within TOD Overlay District

Source: City of Madison Planning Division

Date: 8/9/2022

0 1,000 2,000

Feet

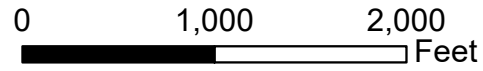


Map 3: Transit-Oriented Development (TOD) Overlay Zoning

Parcels Within TOD Overlay District

Source: City of Madison Planning Division

Date: 8/9/2022



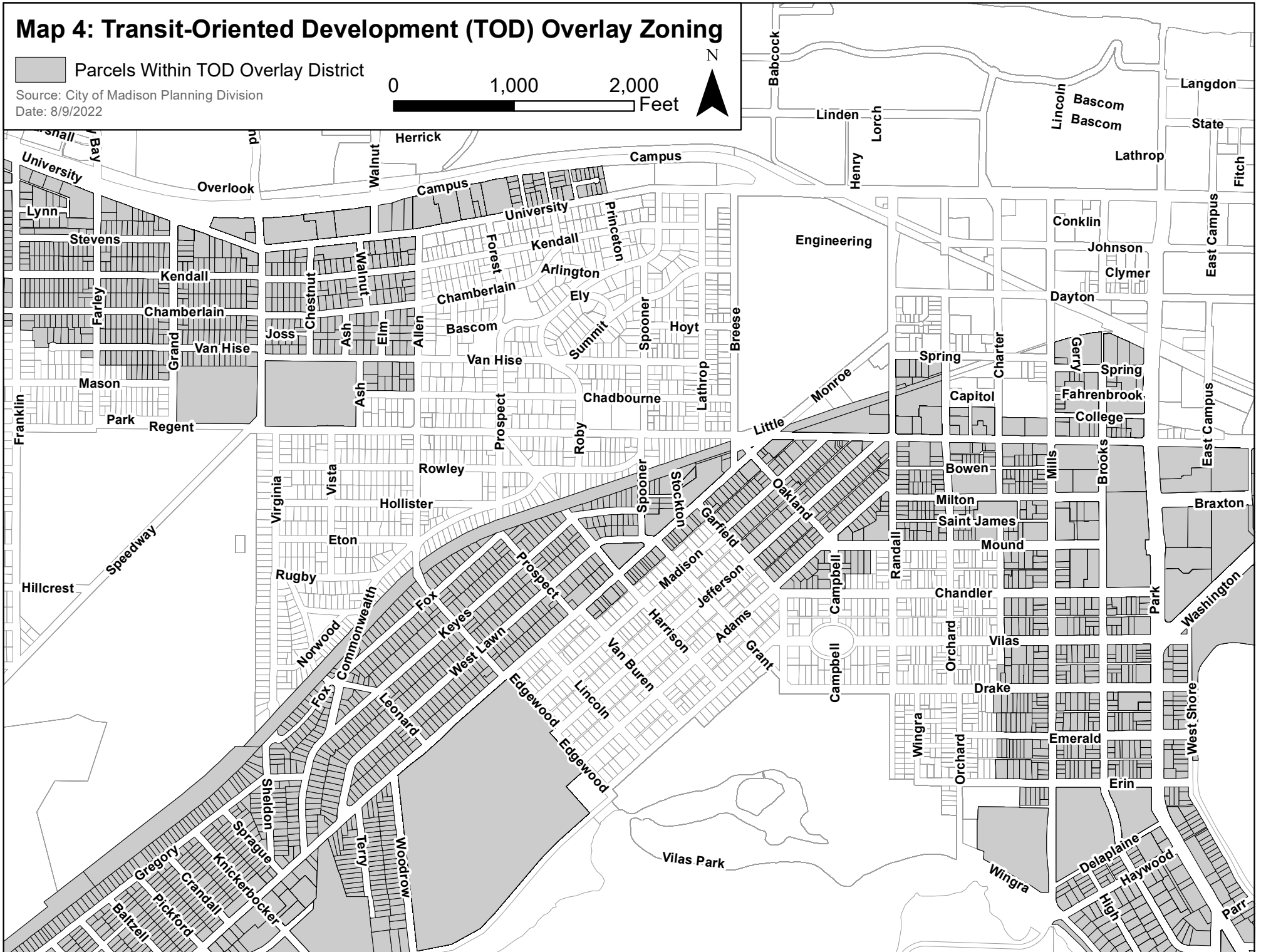
Map 4: Transit-Oriented Development (TOD) Overlay Zoning

Parcels Within TOD Overlay District

Source: City of Madison Planning Division

Date: 8/9/2022

0 1,000 2,000 Feet

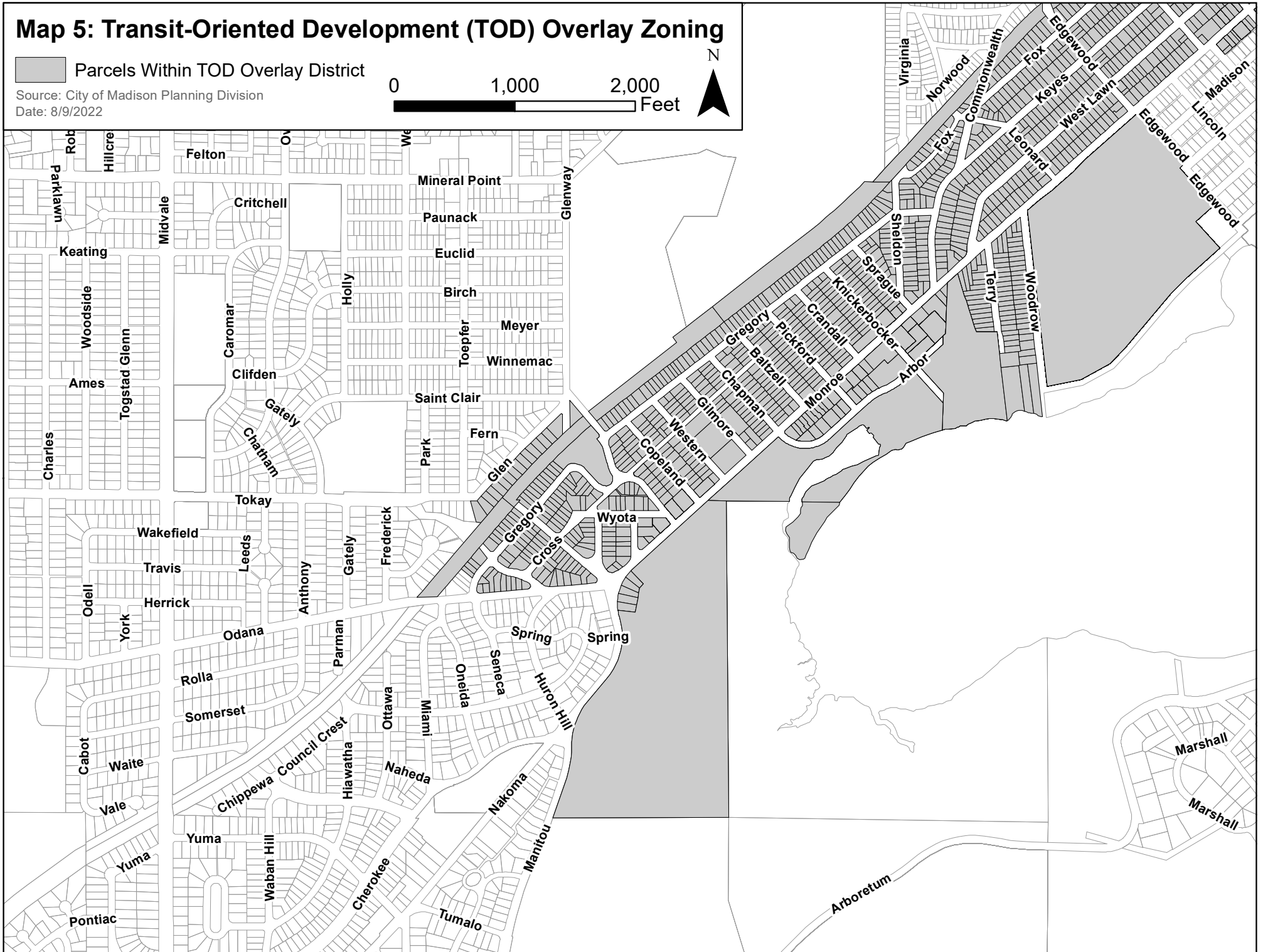


Map 5: Transit-Oriented Development (TOD) Overlay Zoning

Parcels Within TOD Overlay District

Source: City of Madison Planning Division
Date: 8/9/2022

0 1,000 2,000 Feet

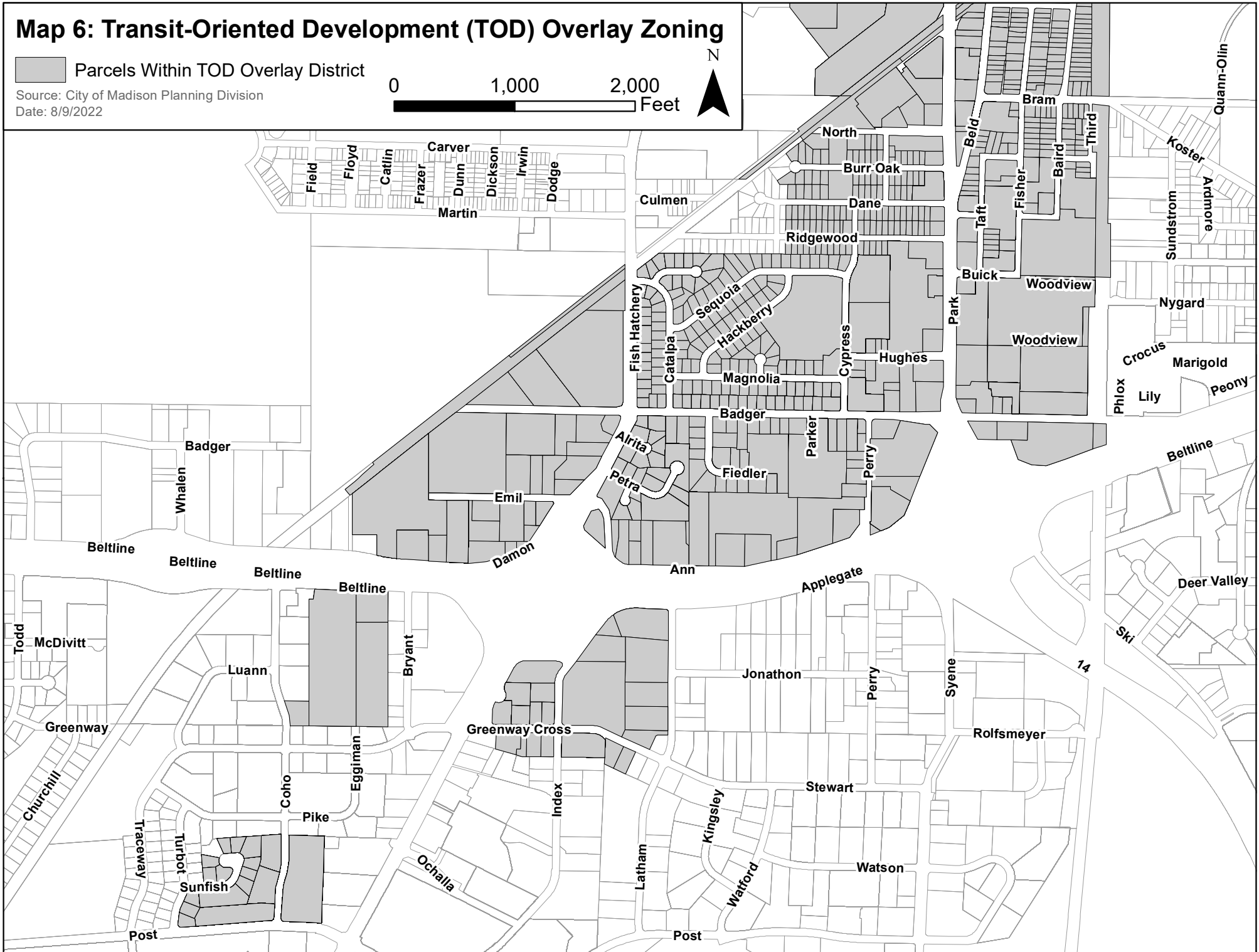


Map 6: Transit-Oriented Development (TOD) Overlay Zoning

Parcels Within TOD Overlay District

Source: City of Madison Planning Division
Date: 8/9/2022

0 1,000 2,000 Feet



Map 7: Transit-Oriented Development (TOD) Overlay Zoning

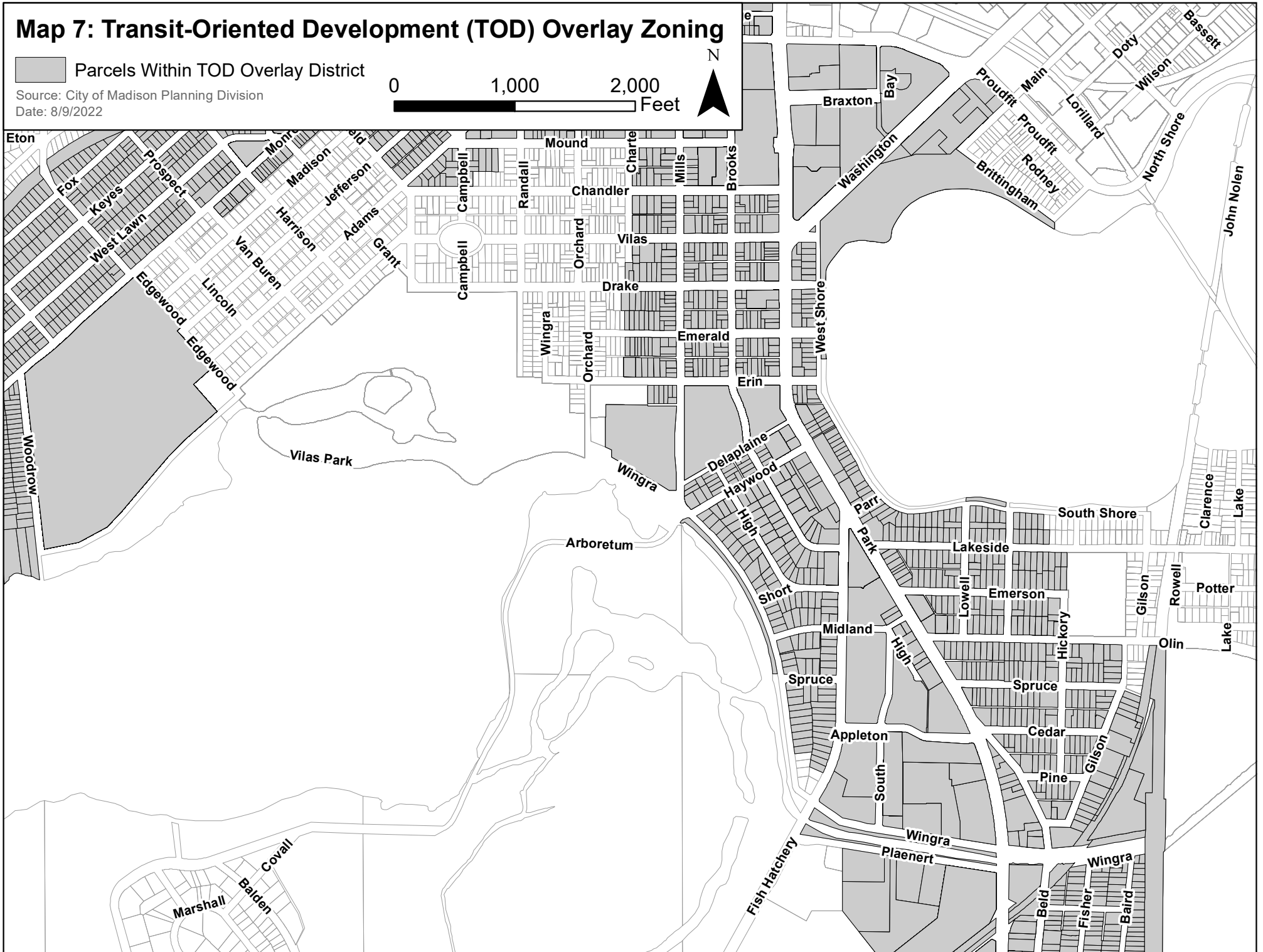
Parcels Within TOD Overlay District

Source: City of Madison Planning Division

Date: 8/9/2022

0 1,000 2,000

Feet

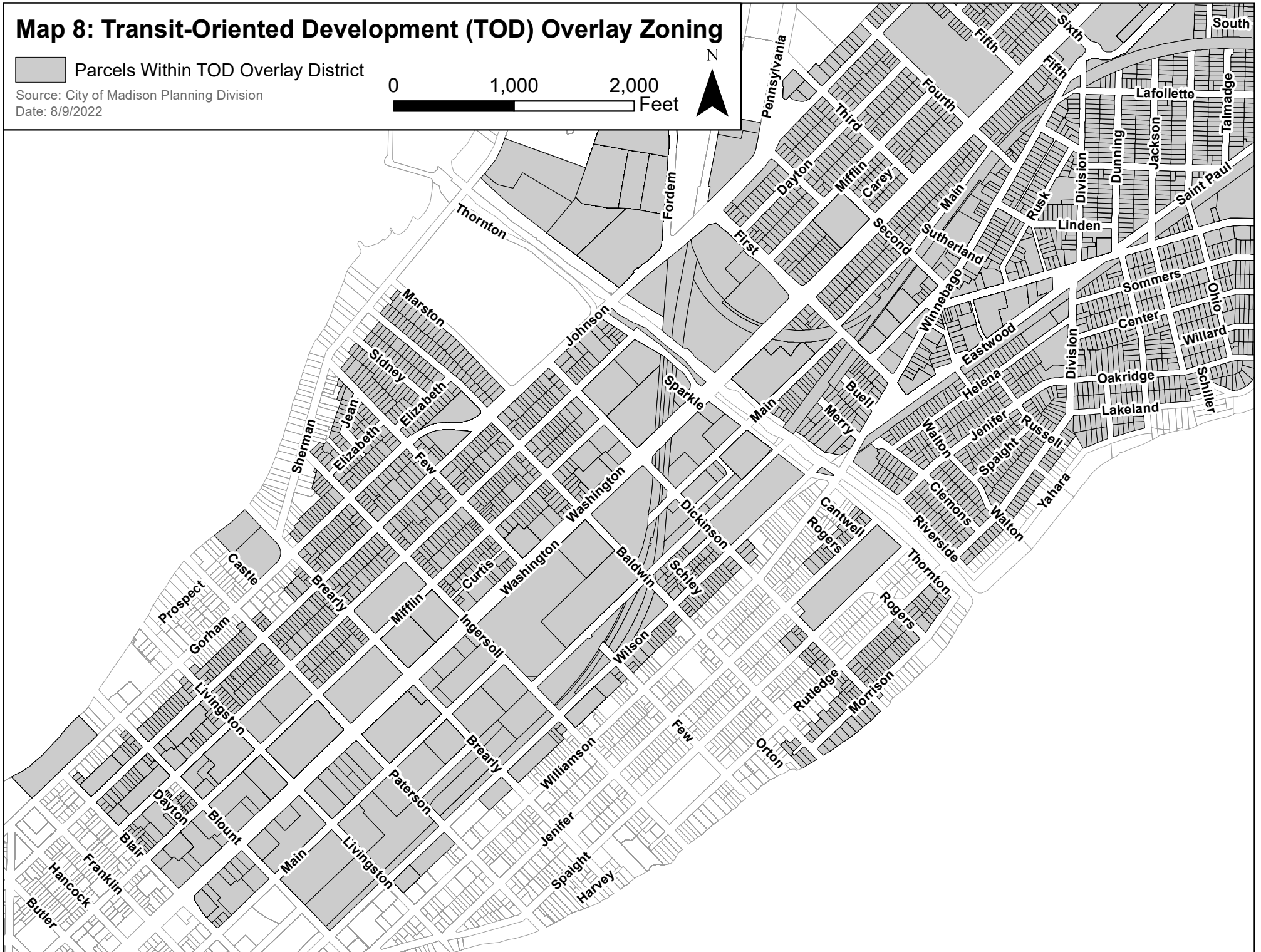


Map 8: Transit-Oriented Development (TOD) Overlay Zoning

 Parcels Within TOD Overlay District

Source: City of Madison Planning Division
Date: 8/9/2022

0 1,000 2,000 Feet

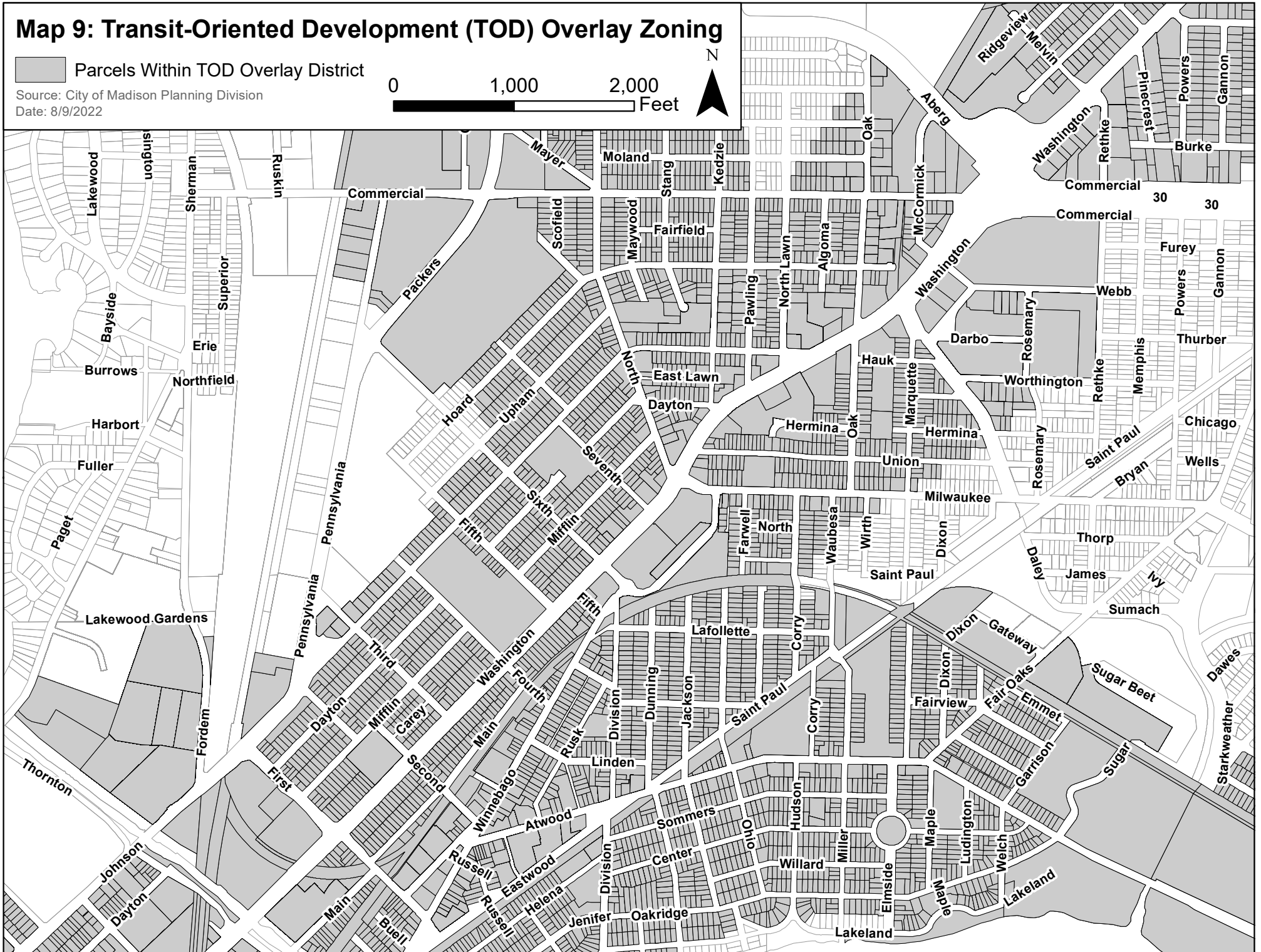
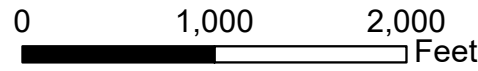


Map 9: Transit-Oriented Development (TOD) Overlay Zoning

Parcels Within TOD Overlay District

Source: City of Madison Planning Division

Date: 8/9/2022



Map 10: Transit-Oriented Development (TOD) Overlay Zoning

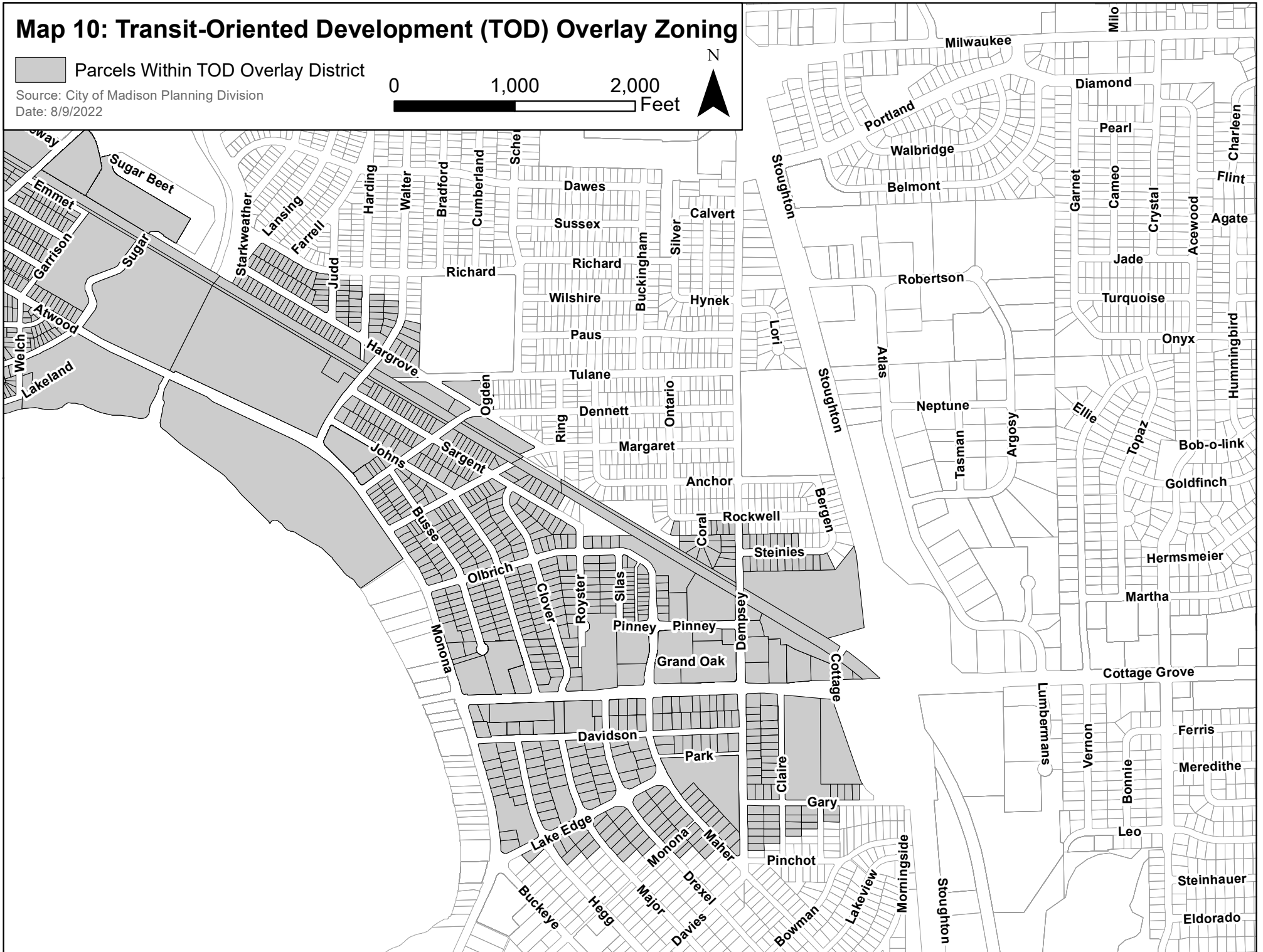
Parcels Within TOD Overlay District

Source: City of Madison Planning Division

Date: 8/9/2022

0 1,000 2,000

Feet

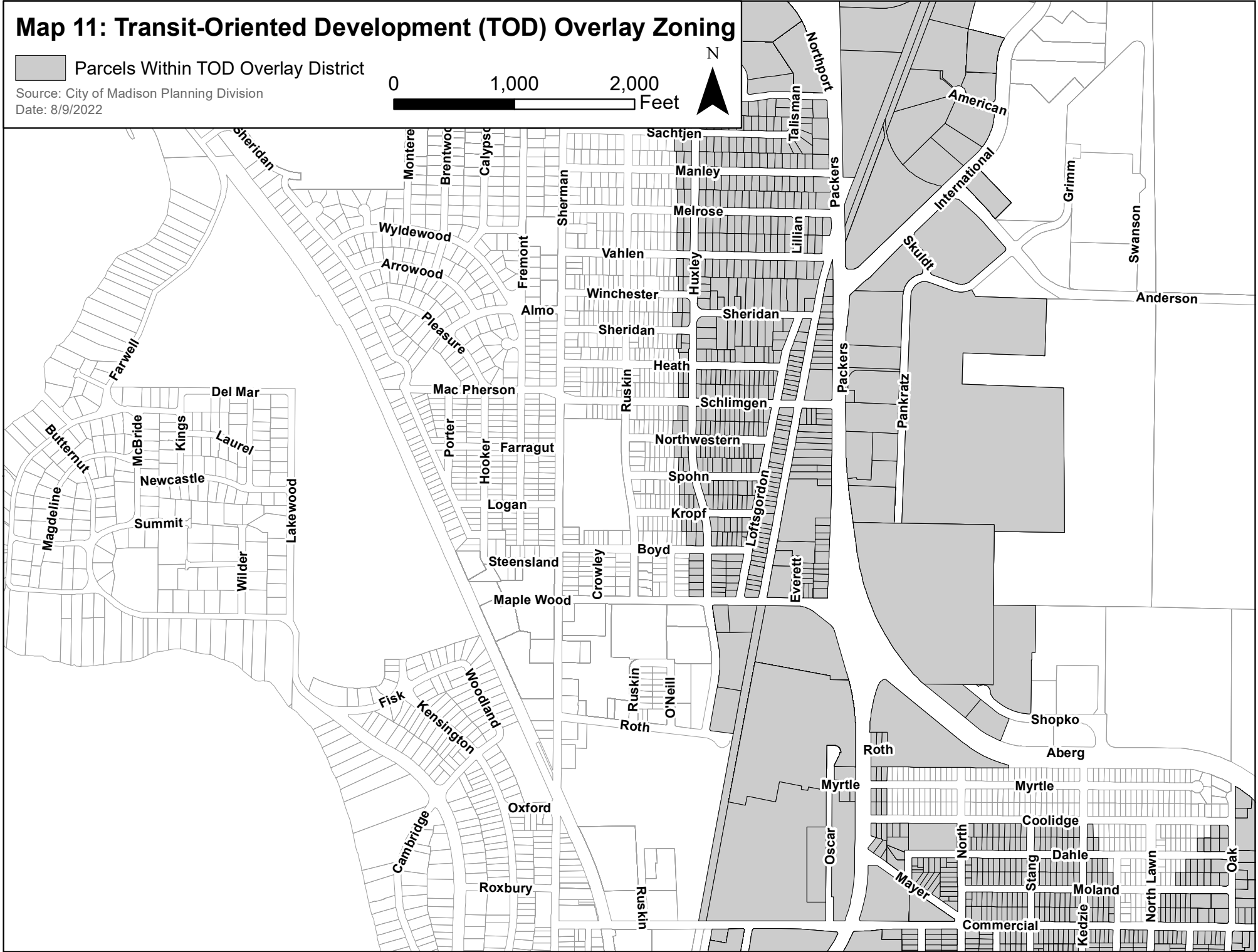


Map 11: Transit-Oriented Development (TOD) Overlay Zoning

 Parcels Within TOD Overlay District

Source: City of Madison Planning Division
Date: 8/9/2022

0 1,000 2,000 Feet

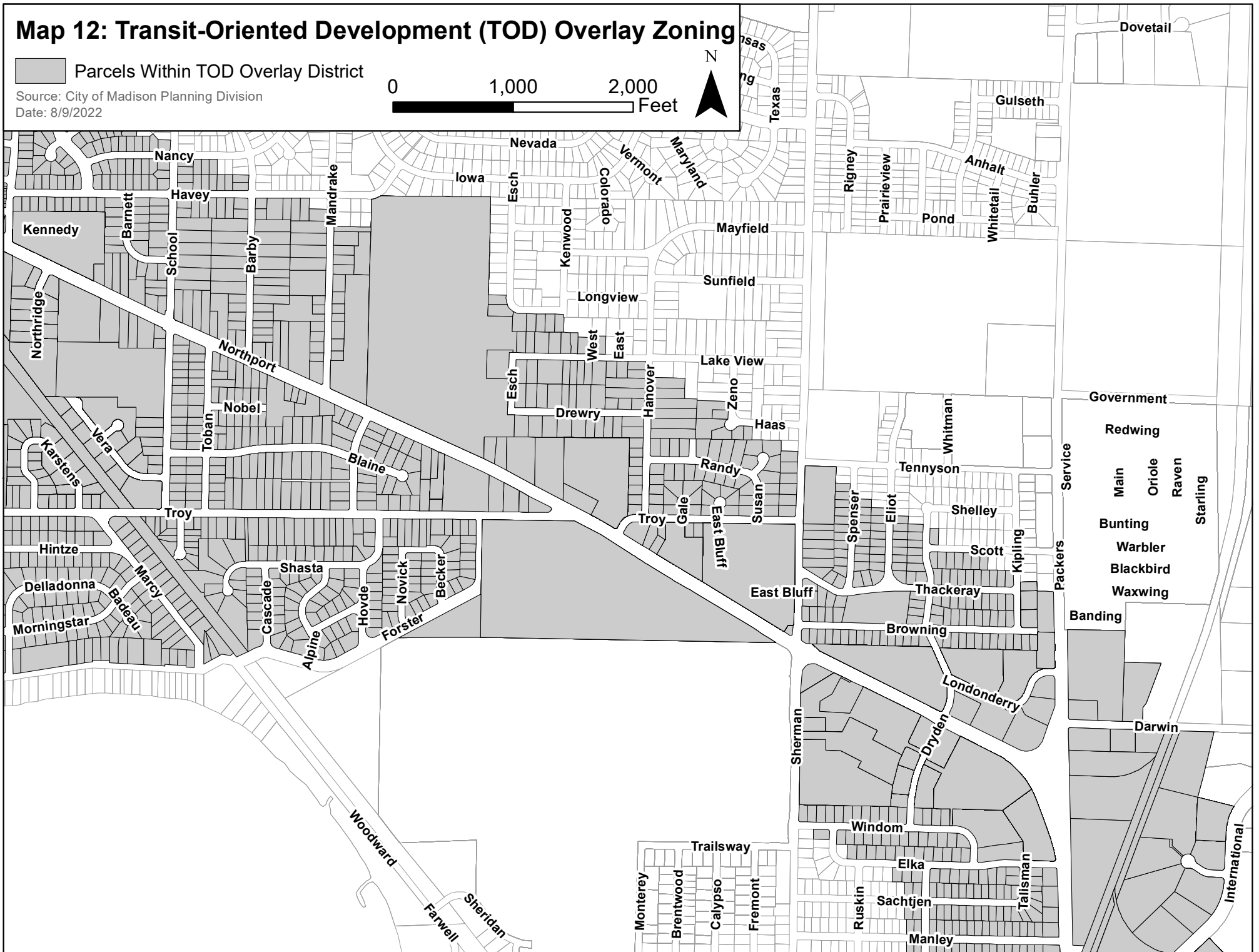
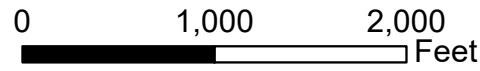


Map 12: Transit-Oriented Development (TOD) Overlay Zoning

 Parcels Within TOD Overlay District

Source: City of Madison Planning Division

Date: 8/9/2022



Map 13: Transit-Oriented Development (TOD) Overlay Zoning

 Parcels Within TOD Overlay District

Source: City of Madison Planning Division

Date: 8/9/2022

0 1,000 2,000 Feet

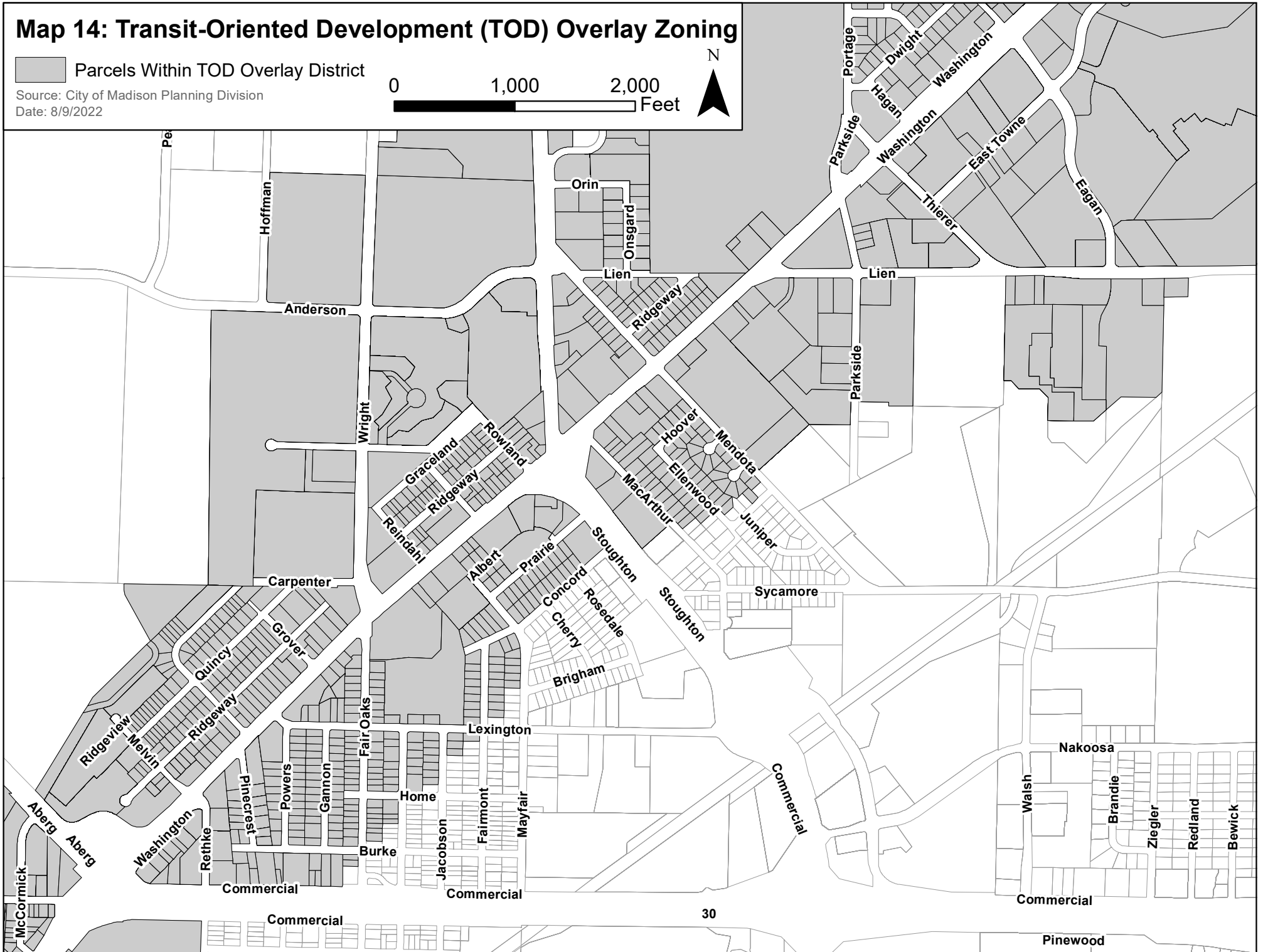
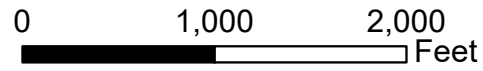


Map 14: Transit-Oriented Development (TOD) Overlay Zoning

 Parcels Within TOD Overlay District

Source: City of Madison Planning Division

Date: 8/9/2022



Map 15: Transit-Oriented Development (TOD) Overlay Zoning

 Parcels Within TOD Overlay District

Source: City of Madison Planning Division
Date: 8/9/2022

