



NW CORNER  
SEC 5, T7N-R10E  
FD BRASS CAP MON  
IN WATER BOX  
N: 494537.77  
E: 831541.49  
(N: 494537.66)  
(E: 831541.40)

N 88° 27' 54" W 11.27'  
S 1/4 CORNER  
SEC 32, T8N-R10E  
FD BRASS CAP MON  
N: 494495.37  
E: 834165.14  
(N: 494495.40)  
(E: 834165.13)

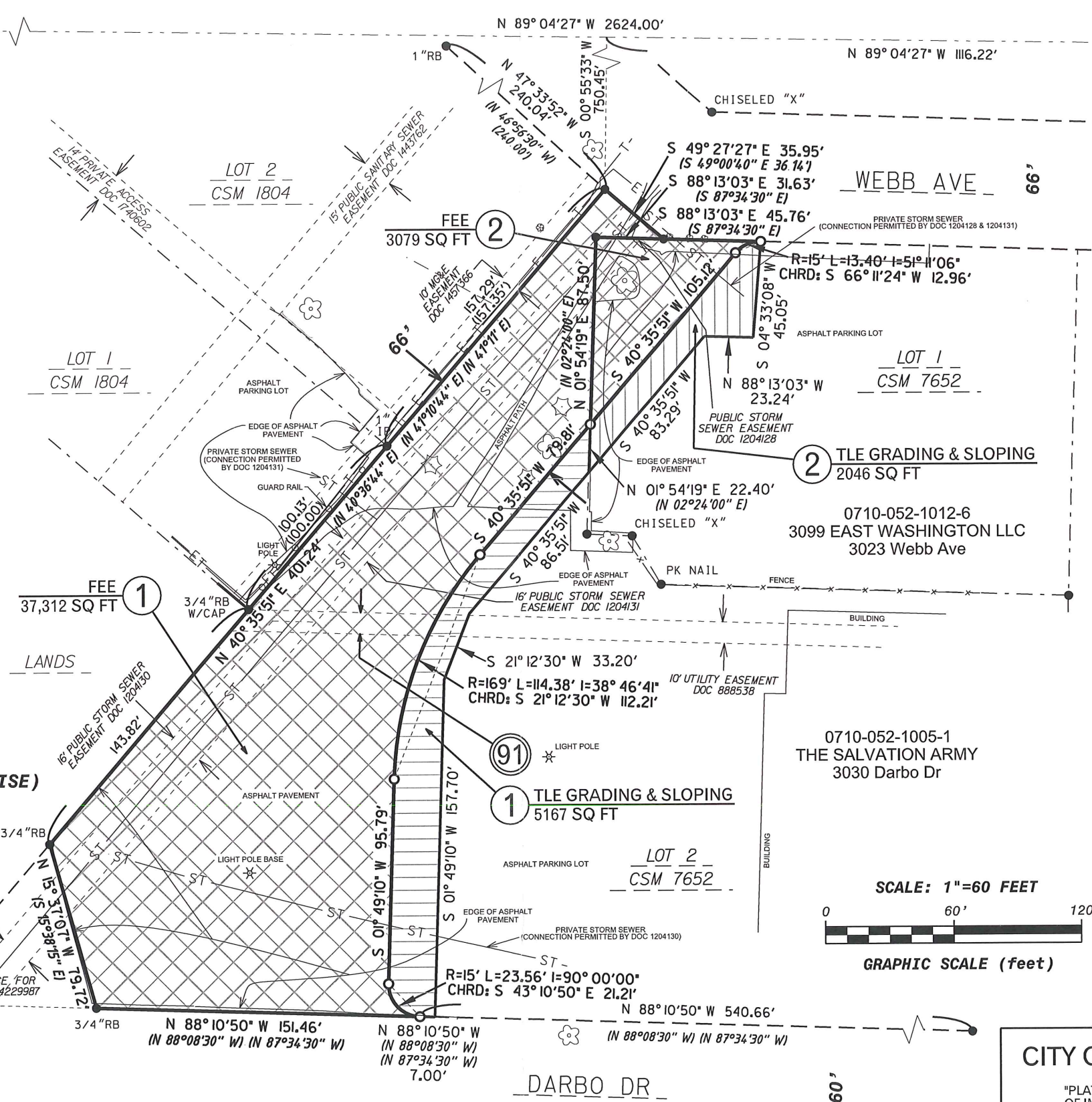
N 1/4 CORNER  
SEC 5, T7N-R10E  
FD BRASS CAP MON  
N: 494495.06  
E: 834176.41  
(N: 494495.08)  
(E: 834176.37)

### LEGEND

- ① LAND INTEREST REQUIRED
- ⑨1 UTILITY INTEREST REQUIRED
- LOT/DEED LINE
- R/W LINE
- ST STORM SEWER (EXISTING)
- T UNDERGROUND TELEPHONE (EXISTING)
- E UNDERGROUND ELECTRIC (EXISTING)
- SET 3/4"x24" REBAR (AFTER CONSTRUCTION)
- FOUND 2" IP (UNLESS SPECIFIED OTHERWISE)
- GUARD RAIL
- x-x FENCE

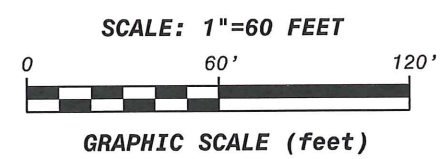
- FEE ACQUISITION FOR PUBLIC STREET R/W
- TEMP LIMITED ESMT FOR SLOPING & GRADING:

PLOT SCALE: \_\_\_\_\_ PLOT NAME: \_\_\_\_\_ REV. DATE: \_\_\_\_\_ ORIGINATOR: \_\_\_\_\_



0710-052-1012-6  
3099 EAST WASHINGTON LLC  
3023 Webb Ave

0710-052-1005-1  
THE SALVATION ARMY  
3030 Darbo Dr



RELOCATION ORDER APPROVED BY THE COMMON COUNCIL:	
RES 17-00882	FILE ID NO 49164
<i>Jan K. Phelps for 11/20/17</i>	
CITY CLERK	DATE
RELOCATION ORDER APPROVED BY THE BOARD OF PUBLIC WORKS:	
<i>[Signature]</i> 11/1/17	
EXECUTIVE SECRETARY	DATE
RELOCATION ORDER APPROVED BY THE PLAN COMMISSION:	
<i>[Signature]</i> FOR 11/6/17	
EXECUTIVE SECRETARY	DATE

### CITY OF MADISON RELOCATION ORDER

"PLAT OF LAND INTERESTS REQUIRED FOR THE CONSTRUCTION OF IMPROVEMENTS FOR PUBLIC STREET", LOTS 1 & 2, CSM 7652, LOCATED IN THE NE 1/4 & NW 1/4 OF THE NW 1/4 OF SEC 5, T7 N, R10 E, CITY OF MADISON, DANE COUNTY, WI.

CITY ENGINEERING DIVISION  
ENGR. PROJECT NO. 10234  
REAL ESTATE PROJECT NO. 11354  
COUNTY CLERK FILE NO. 732

OCTOBER 13, 2017 djs  
REV.



NOTE: OWNER'S NAMES ARE SHOWN FOR REFERENCE PURPOSES ONLY AND ARE SUBJECT TO CHANGE PRIOR TO THE TRANSFER OF LAND INTEREST TO THE CITY OF MADISON

SCHEDULE OF LANDS & INTERESTS REQUIRED						
PARCEL	OWNER NAME	FEE AREA REQUIRED	TLE AREA REQUIRED	RELEASE OF RIGHTS	TEMP. RELEASE OF RIGHTS	RECORDED DOC. NO.
①	THE SALVATION ARMY	37,312 SQ FT 0.8566 ACRES	5,167 SQ FT 0.1186 ACRES			2651516
②	3099 EAST WASHINGTON, LLC	3,079 SQ FT 0.0707 ACRES	2,046 SQ FT 0.0470 ACRES			4388496
⑨1	MG&E, CHARTER COMMUNICATIONS AT&T WISCONSIN			906 SQ FT 0.0208 ACRES		888538 NO EXISTING FACILITIES


Surveyor's Certificate

State of Wisconsin)  
County of Dane ) SS

I, Jeffrey R. Quamme, Registered Land Surveyor in the State of Wisconsin, do hereby certify that I have surveyed and mapped the above platted property in accordance with the information furnished and in compliance with the requirements of Chapter AE-7, Wisconsin Administrative Code; and that the above map is an accurately scaled and dimensioned representation of such survey showing the location of the boundaries, visible buildings, if any, to the best of my knowledge and belief.

City of Madison, Wisconsin  
By: Jeffrey R. Quamme

*Jeffrey R. Quamme*      11/27/17  
Jeffrey R. Quamme S-1922      Date



**CITY OF MADISON RELOCATION ORDER**

"PLAT OF LAND INTERESTS REQUIRED FOR THE CONSTRUCTION OF IMPROVEMENTS FOR PUBLIC STREET", LOTS 1 & 2, CSM 7652, LOCATED IN THE NE 1/4 & NW 1/4 OF THE NW 1/4 OF SEC 5, T 7 N, R 10 E, CITY OF MADISON, DANE COUNTY, WI.

CITY ENGINEERING DIVISION  
ENGR. PROJECT NO. 10234  
REAL ESTATE PROJECT NO. 11354  
COUNTY CLERK FILE NO. 732

OCTOBER 13, 2017 djs  
REV.

PLOT SCALE:

PLOT NAME:

REV. DATE:

ORIGINATOR: