

PLANTING SCHEDULE		ATTACHMENT 'E'											
S Y M B L	PLANT NAME	Scientific Name	CALIPER, HGT., SPREAD, SIZE	E S B	P O T D	B R	S T A K E	W R A P	P R O T C T	S P R I N G	S U M M E R	F A L L	Q T Y
	<b>Shrubs</b>												
AWS	Anthony Waterer Spirea	Spirea bumalda x 'Anthony Waterer'	18"		X						X		275
KOR	Knock Out Rose	Rosa 'Radrazz' mckay	3 Gal		X						X		580
SGC	Six Hills Giant Calmint	Nepata x 'Six Hills Giant'	1 Gal		X						X		210
BWC	Blue Wonder Calmint	Nepata foassenii 'Blue Wonder'	1 Gal		X						X		685
AH	Annabelle Hydrangea	Hydrangea arborescens 'Annabelle' mckay	3 Gal		X						X		6
ANA	Aler! New York Aster	Aster novi-belgii 'Aler!'	1 Gal		X						X		104
DBH	Dwarf Bush Honeysuckle	Diervilla lonicera mckay	# 2 pot		X						X		28
AN	Purple Dome Aster	Aster novae-angliae 'Purple Dome'	1 Gal		X						X		196
TC	Trumpet Creeper	Campsis radicans	4 1/2" Pot		X						X		8
CS	Common Snowberry	Symphoricarpos albus 'Mckay'	# 3 Pot		X						X		32
MKL	Miss Kim Lilac	Syringa patula 'Miss Kim'	18"		X						X		5
	<b>Forbs</b>												
CAD	Chicago Apache Daylilies	Hemerocallis 'Chicago Apache'	1 Gal		X						X		137
HSD	Stella de Oro Daylilies	Hemerocallis 'Stella d' Oro'	1 Gal		X						X		201
HSW	Summer Wine Daylilies	Hemerocallis 'Summer Wine'	1 Gal		X						X		155
JSD	Joan Senior Daylilies	Hemerocallis 'Joan Senior'	1 Gal		X						X		77
WCD	Wineberry Candy Daylilies	Hemerocallis 'Wineberry Candy'	1 Gal		X						X		27
LFD	Limefrost Daylilies	Hemerocallis 'Limefrost'	1 Gal		X						X		32
SSA	Autumn Joy Sedum	Setum telephium 'Autumn Joy'	1 Gal		X						X		187
PC	Purple Coneflower	Echinacea purpurea	1 Gal		X						X		91
GS	Album Geranium	Geranium sanguineum 'Album'	1 Gal		X						X		20
G	Gooseneck Loosestrife	Lysimachia clethroides	Quart		X						X		10
NY	Native Yarrow	Achillea millefolium	2.5" plug		X						X		16
BW	Butterfly Weed	Asclepias tuberosa	2.5" plug		X						X		32
SA	Silky Aster	Aster sericeus	2.5" plug		X						X		54
RM	Rattlesnake Master	Eryngium yuccifolium	2.5" plug		X						X		16
WS	Western Sunflower	Helianthus occidentalis	2.5" plug		X						X		104
PWS	Paleleaf Woodland Sunflower	Helianthus strumosus	2.5" plug		X						X		16
OFG	Old Field Goldenrod	Solidago nemoralis	2.5" plug		X						X		16
BS	Black-eyed Susan	Rudbeckia hirta	2.5" plug		X						X		72
	<b>Grasses</b>												
LBS	Little Blue Stem Grass	Schizachyrium scoparium	1 Gal		X						X		10
CA	Karl Forester Reed Grass	Calamagrostis x acutiflora 'Karl Forester'	1 Gal		X						X		132
FG	Blue Fescue	Festuca glauca 'Elijah Blue'	1 Gal		X						X		47
<b>SUBTOTAL</b>												3,581	

ATTACHMENT 'C' TABLE 1  
Plants to be Replaced by Location

Location: East Washington Avenue	AW5	KOR	SGC	BWC	AH	ANA	DBH	AN	TC	CS	MKL	CAD	HSD	HSW	SSA	PC	GS	G	LBS	CA	FG	Total
East Washing Ave. at Blair St. Planter		10	15																			25
Blair Street to Blount Street		16	13	70	104			196					50		171	6				40	15	581
Blount Street to Livingston Street				13																10		110
East Washington Avenue at Livingston Intersection																15						15
Livingston Street to Paterson Street	28	8	5										6							16		89
Paterson Street to Brearly Street	5	33	8										15	15	10							86
E. Washington Ave. at Brearly St. Intersection		20																				20
Brearly Street to Ingersoll Street	20	10	10	15									15	20						16		106
Ingersoll Street to Few Street		15											20									35
E. Washington Ave. at Few St. Intersection																						0
Few Street to Baldwin Street	10	18												40						8		76
Baldwin Street to Dickinson Street		10											15									45
South Railroad Tracks to Yahara River		10	15								5		40									70
Yahara River to North Railroad Tracks		20		7								25		10						11		73
North Railroad Tracks to First Street				15																		15
Median on N First St. South of East Mifflin												30										30
First Street west to Dayton Street		39																				0
First Street to Second Street		16																				39
Second Street to Third Street		4	35																			16
Third Street to Fourth Street	4			40			6															85
Fourth Street to Fifth Street	4	18																				22
Fifth Street to Sixth Street		16		100																		116
Sixth St. to Seventh St.		16																				16
East Washington at Seventh Street Intersection		12																				12
E. Washington and North Street Intersections South				60																		60
E. Washington and North Street Intersections North				60																		60
E. Washington Avenue at E. Johnson St. Intersection (South)				80																		80
E. Washington Avenue at E. Johnson St. Intersection (North)				80																		80
E. Johnson St. between East Wash and North Lawn Ave. Oak Street to Marquette St.		15		4																		4
Carpenter St. to Lexington Avenue				10																		15
Lexington to Grover	5	8																				10
Grover St. to Fair Oaks St.							7															13
E. Washington Ave. at Fair Oaks Ave. (Right Turn Lane)				10																		7
Fair Oaks Avenue to Rendall Avenue																						10
East Washington right turn lane median onto Stoughton				10																		0
Schmedeman Avenue to Rowland Avenue																						10
Stoughton Road to Mendota Street	5			5																		0
Mendota Street to Lien Road	10	36	49										10									105
E. Washington Ave. at Lien Rd. (Right Turn Lane)				10																		10
Lien Road to Parkside Dr.		30	28																			58
<b>TOTAL</b>	<b>91</b>	<b>411</b>	<b>130</b>	<b>589</b>	<b>0</b>	<b>104</b>	<b>13</b>	<b>196</b>	<b>0</b>	<b>0</b>	<b>5</b>	<b>55</b>	<b>171</b>	<b>111</b>	<b>187</b>	<b>15</b>	<b>20</b>	<b>0</b>	<b>0</b>	<b>101</b>	<b>15</b>	<b>2214</b>

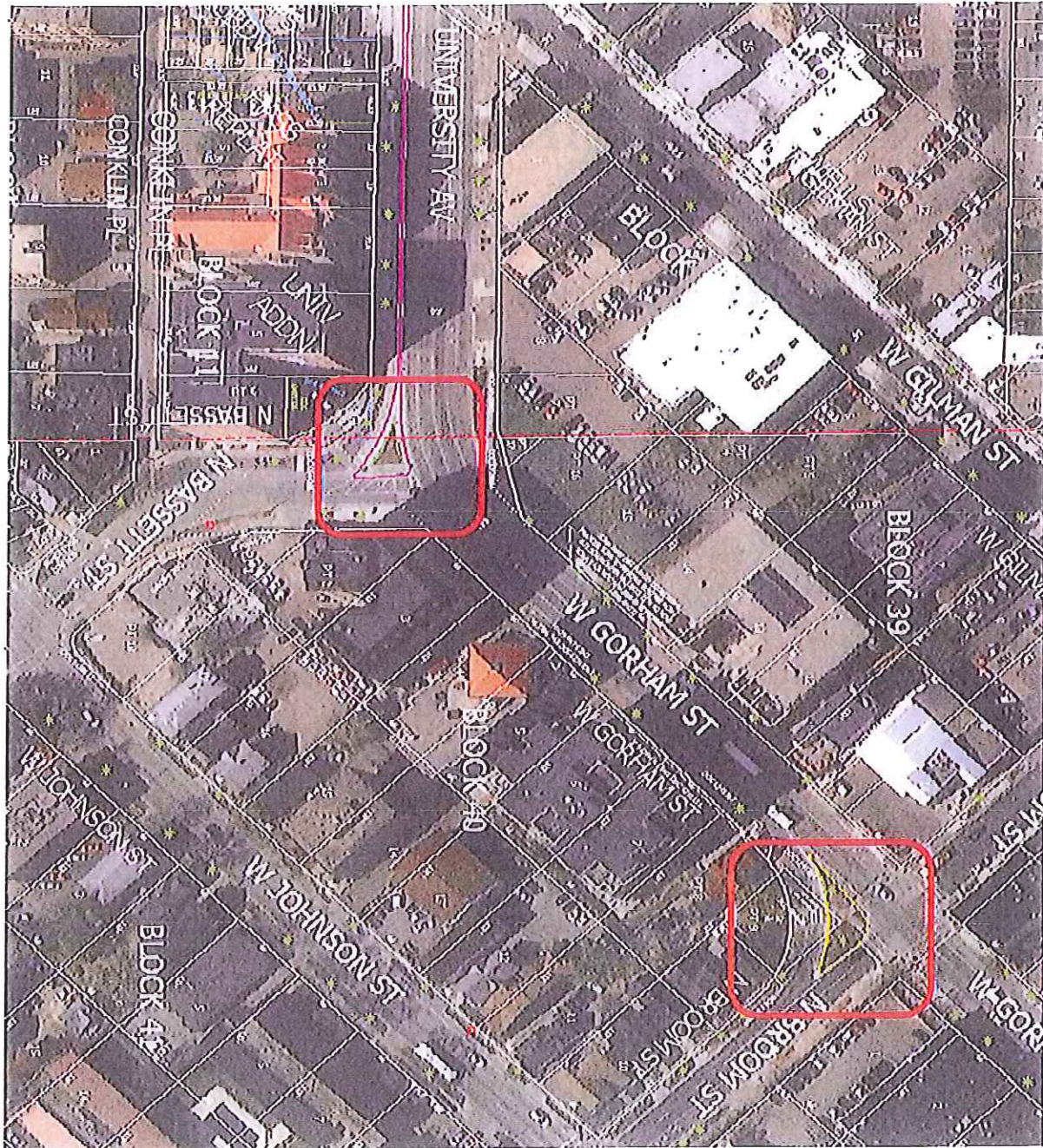
Location: Citywide	Plants to be Replaced by Location														Total										
	Anthony Waters Spires	Knoctout Rose	Six Hills Plant	Blue Wender Carnit	Annabella Hydrangea	Alex New York Aster	Dwarfish Honeysuckle	Purple Dome Aster	Trumpet Creeper	Common Snowberry	Miss Kim Llac	Chicago Apache Daylilies	HSD Daylilies	HSW Summer Wine Daylilies		JSD Joan Seator Daylilies	WCD Wendy Candy Daylilies	LFD Limecrest Daylilies	SSA Autumn Joy Sedum	PC Purple Coneflower	GS Geranium	G Goosecree Loosestrife	LBS Little Blue Stem Grass	CA Karl Foerster Reed Grass	
John Nolen Between Rimrock and Olin Ave.		10									30													40	
John Nolen @ Lakeside		6	8																					0	
John Nolen South of North Shore Dr.	46																							14	
John Nolen at North Shore Dr. Intersection			15																					0	
John Nolen from Broom St to S. Hancock St.	51																							46	
Regent @ West Washington Intersection	1																							15	
Regent from West Washington to E. Campus Mall	2	7	5											5										51	
South Park @ West Washington				7																				0	
South Park @ Dolaplaine Ct.		40		20																				0	
East Washington t Yahara River Planter Bowls								8															2	10	
Allied Drive @ Lovell Ln.		5																						0	
W. Gorham from N. Broom St. to N. Bassett									14															0	
Fish Hatchery Just North of w. Badger Rd.											30													14	
Park St between Buick St. and Dane St.											20													0	
McKee Rd between Maple Valley and Manchester Dr.		10																						10	
McKee Rd between Manchester Dr. and Dorchester Way		4			3																			7	
McKee Rd between Dorchester Way and City of Madison Boundary					3																			3	
Aberg Ave from Everts St. to Packers Ave Overpass		5	3																					0	
Aberg from Packers Ave. Overpass to Shopko Dr.	10	40	28	20			15							34								10		33	
West Broadway from Fayette Ave to Hoboken Rd.		14	2																					0	
West Broadway from Hoboken Rd. to WPS Dr.		21	18	2																				16	
West Broadway from WPS Dr. to Bridge Rd.	8	7	8	2																				41	
Millwaukee St at Marquette				3																				0	
Sherman Ave between Trailway St. and Windom Way	46																							0	
<b>TOTAL</b>	164	169	72	69	6	0	15	0	8	14	0	80	0	44	77	0	0	0	0	0	0	0	10	2	123
<b>740</b>																									



# Attachment 'D'

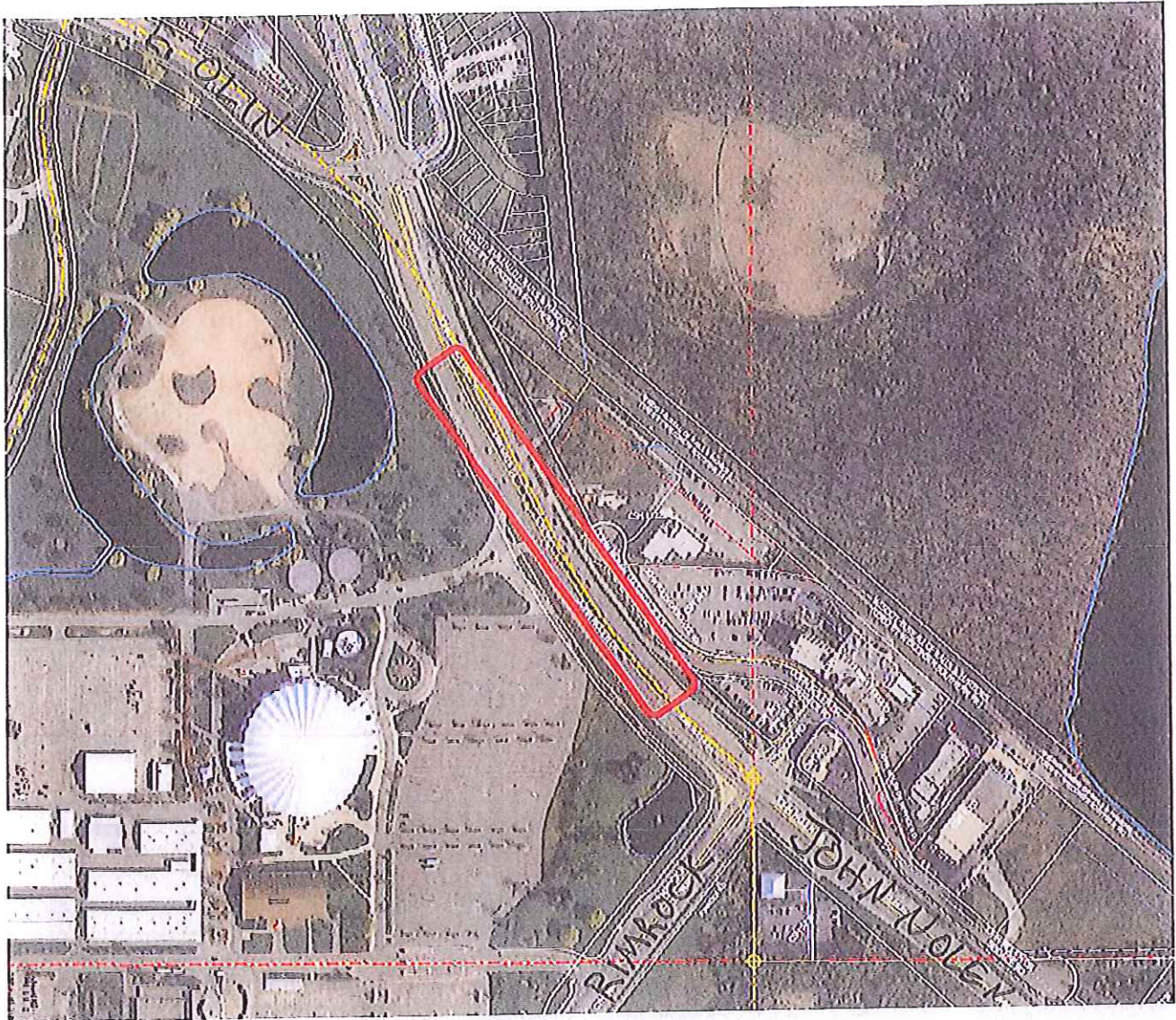
## Drawings (Maps)

Page 1-56



Replace 7 Snowberrys on West Gorham St. at Bassett St Intersection

Replace 7 Snowberrys on West Gorham St. at N Broom St Intersection

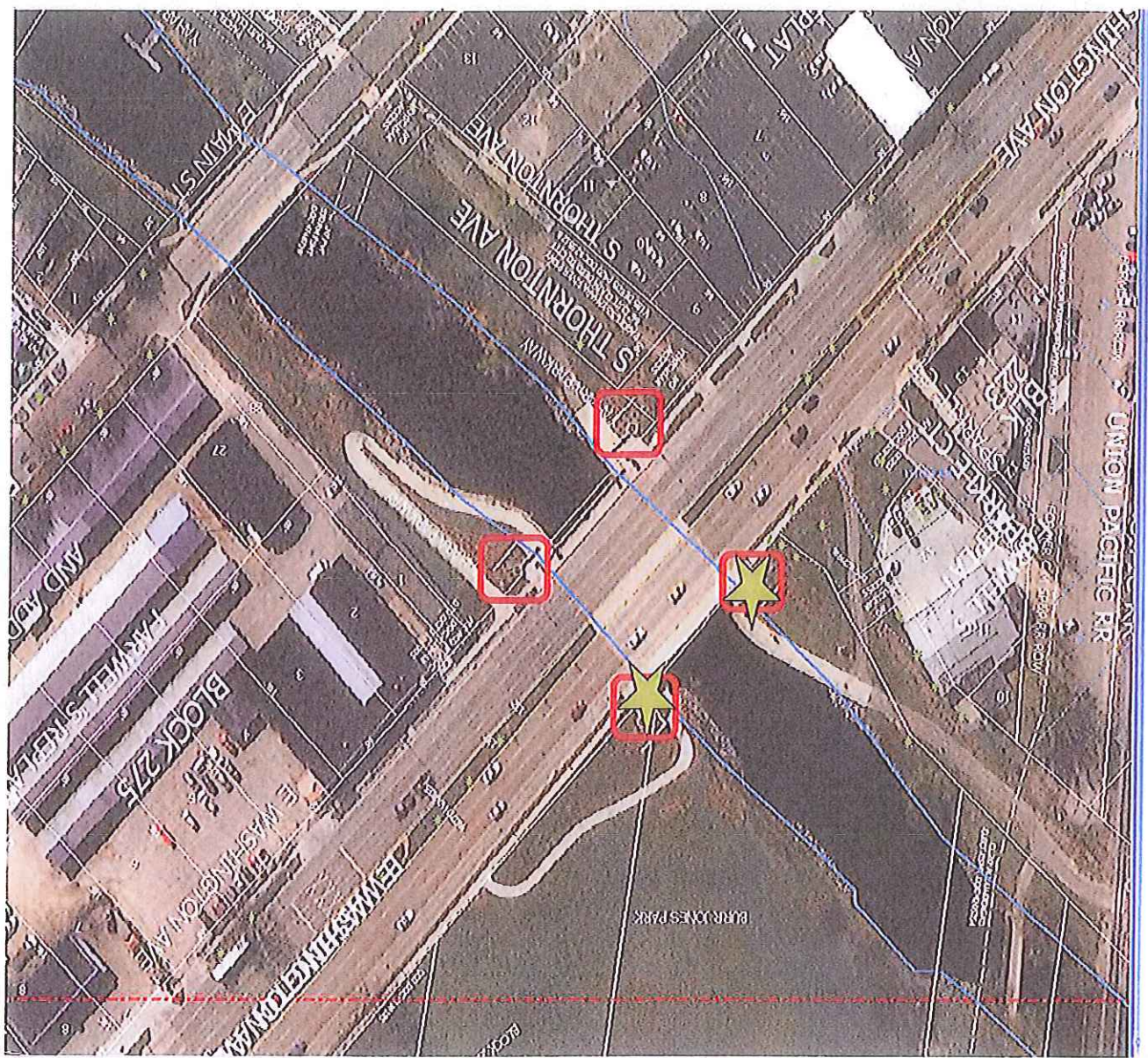


Add 30 CAD, 10 KOR, 16 NY, 16, BW, 16 SA, 16 RM, 16 WS, 16 PWS, 16 OFG to median on John Nolen between Rimrock Rd. and Olin Ave.

3

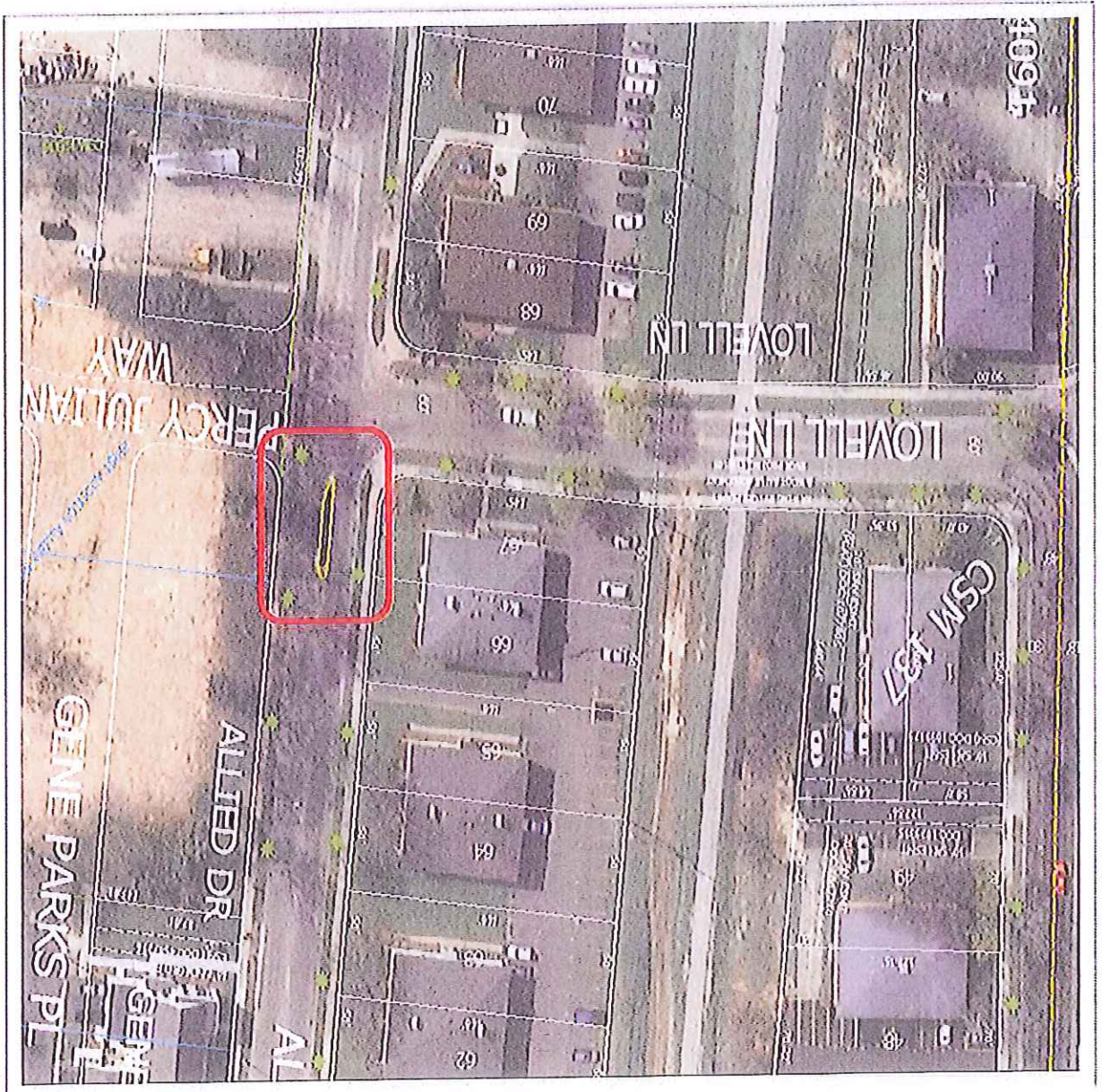
Add 2 Trumpet Creeper to each of the 4 Planter Bowls with red outline (8 plants total)  
Add 1 Karl Forester Reed Grass to each of the 2 Planter Bowls with green stars (2 plants total)

East Washington at Yahara River:

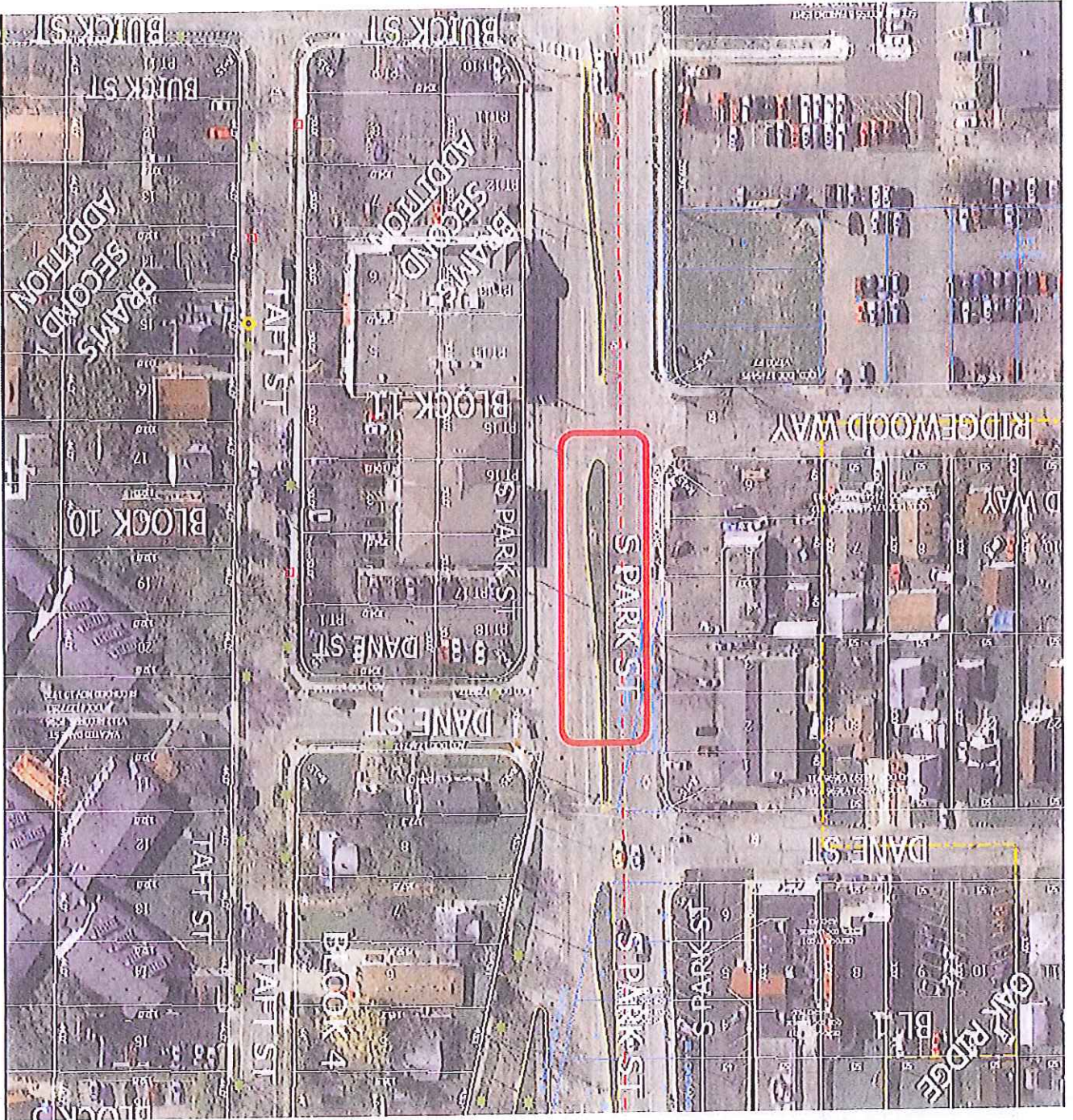




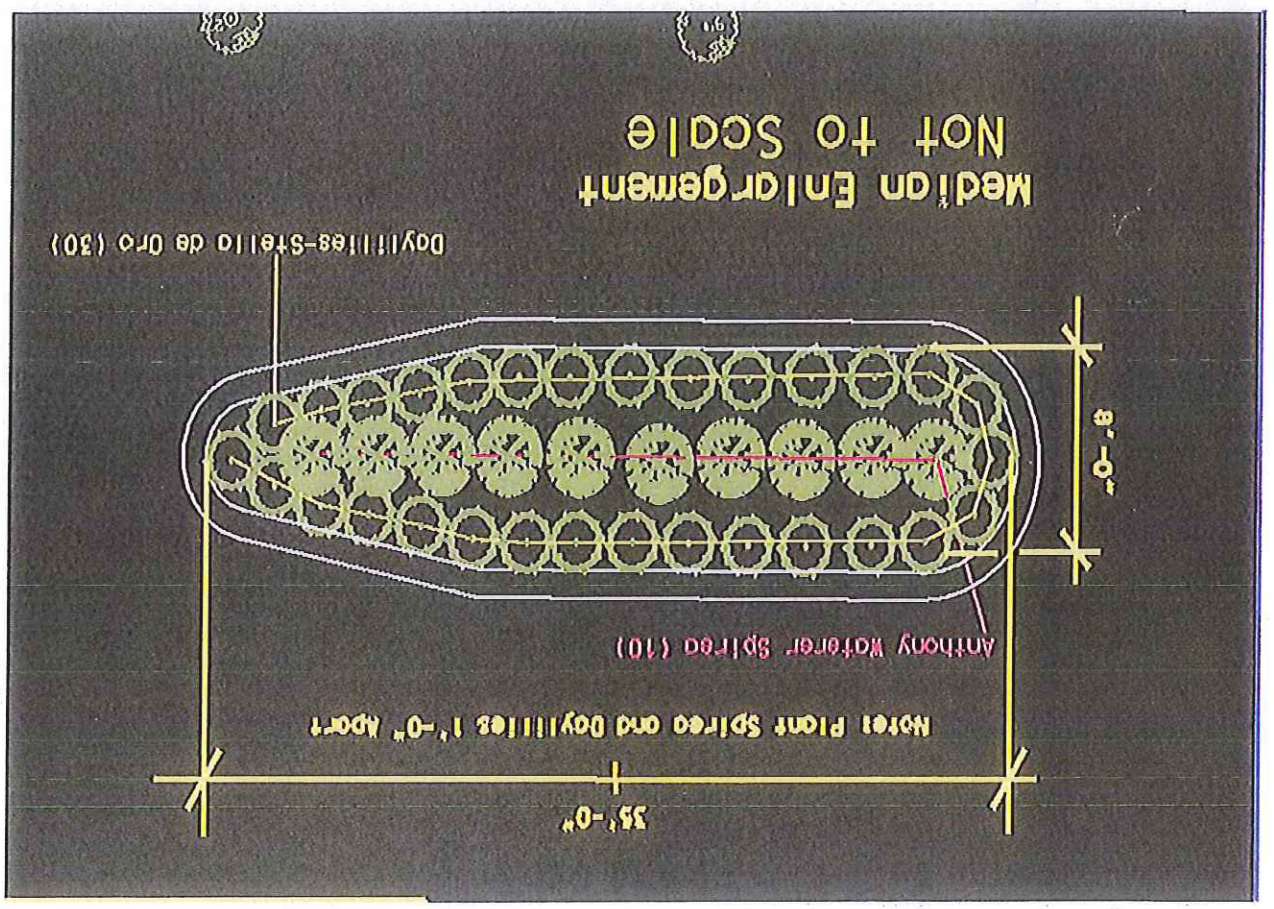
Add 5 Knockout Roses on Allied Dr. just North of Lovell Ln. Intersection  
Tm. Intersection



Add 20 Chicago Daylilies on S. Park St. between Buick and Dane St.



Median enlargement with design of plantings  
 Add 10 Anthony Waterer Spirea and  
 Add 30 Stella d'Oro Daylilies to median on Commercial Ave  
 between North St and Maywood

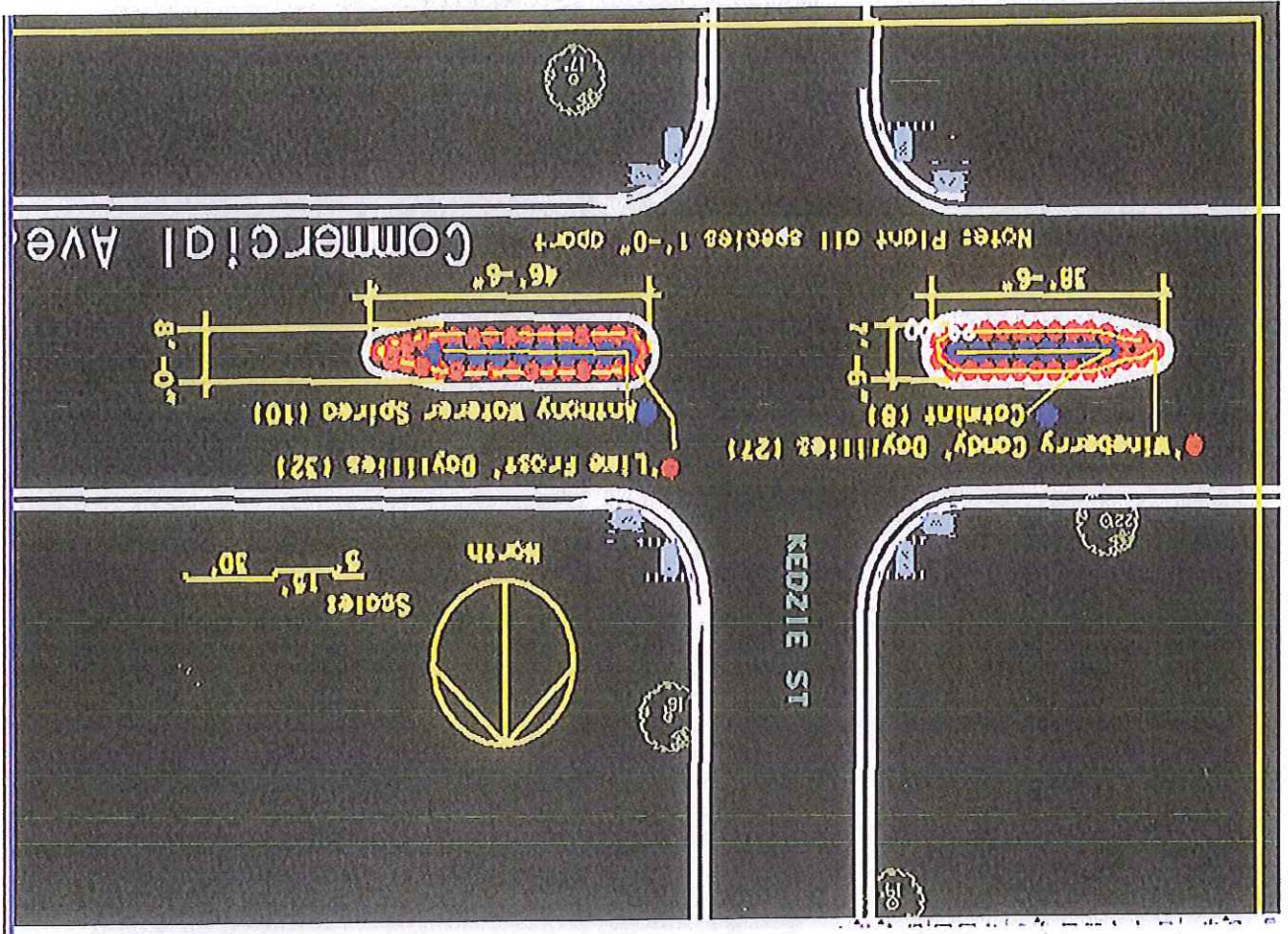


Location of median





Location of medians on Commercial Ave



Median enlargement with design of plantings

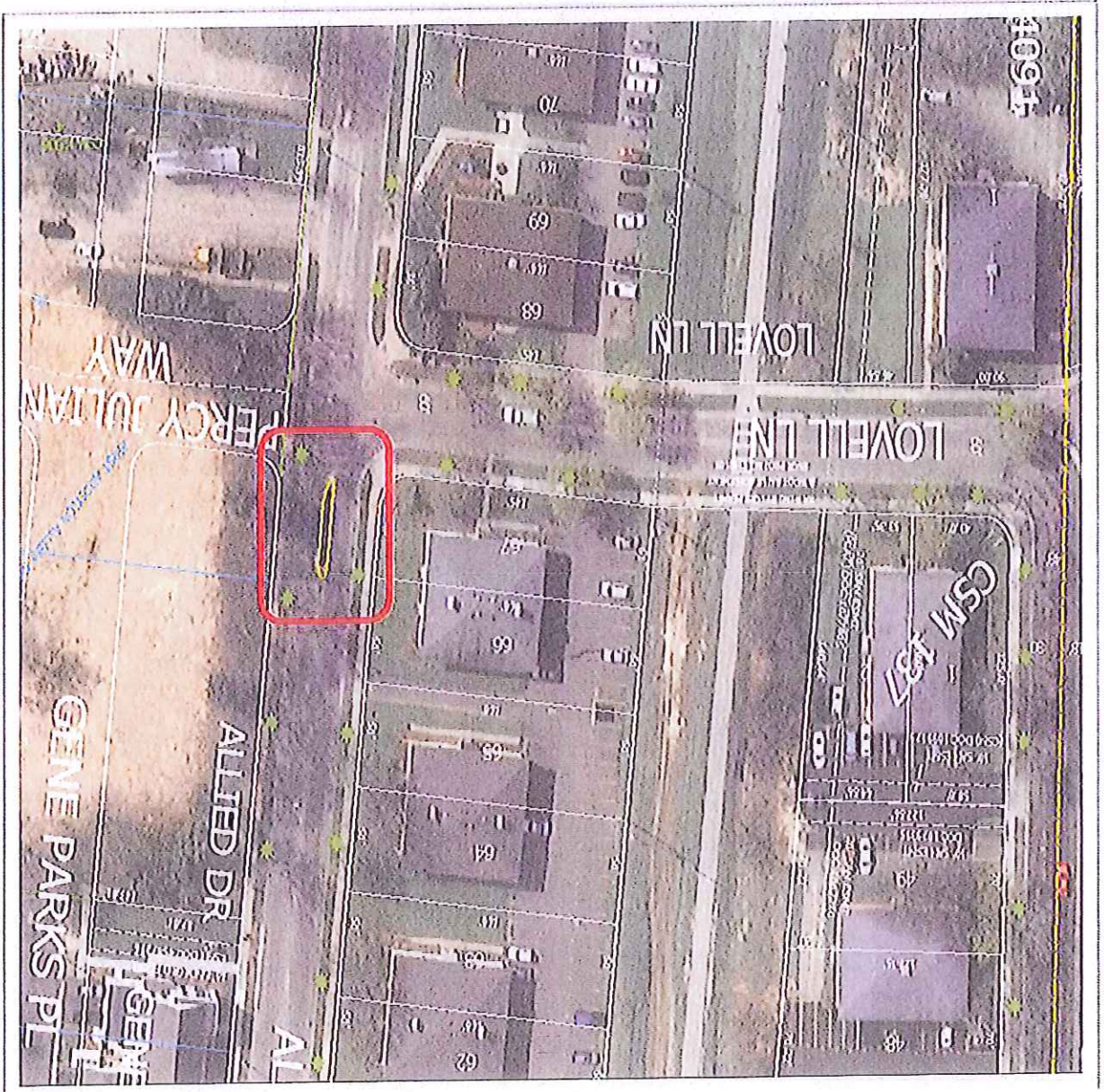
Add 27, Wineberry Candy, Daylilies and add 8 Six Hills Giant

Catmint to median located just West of Kedzie St

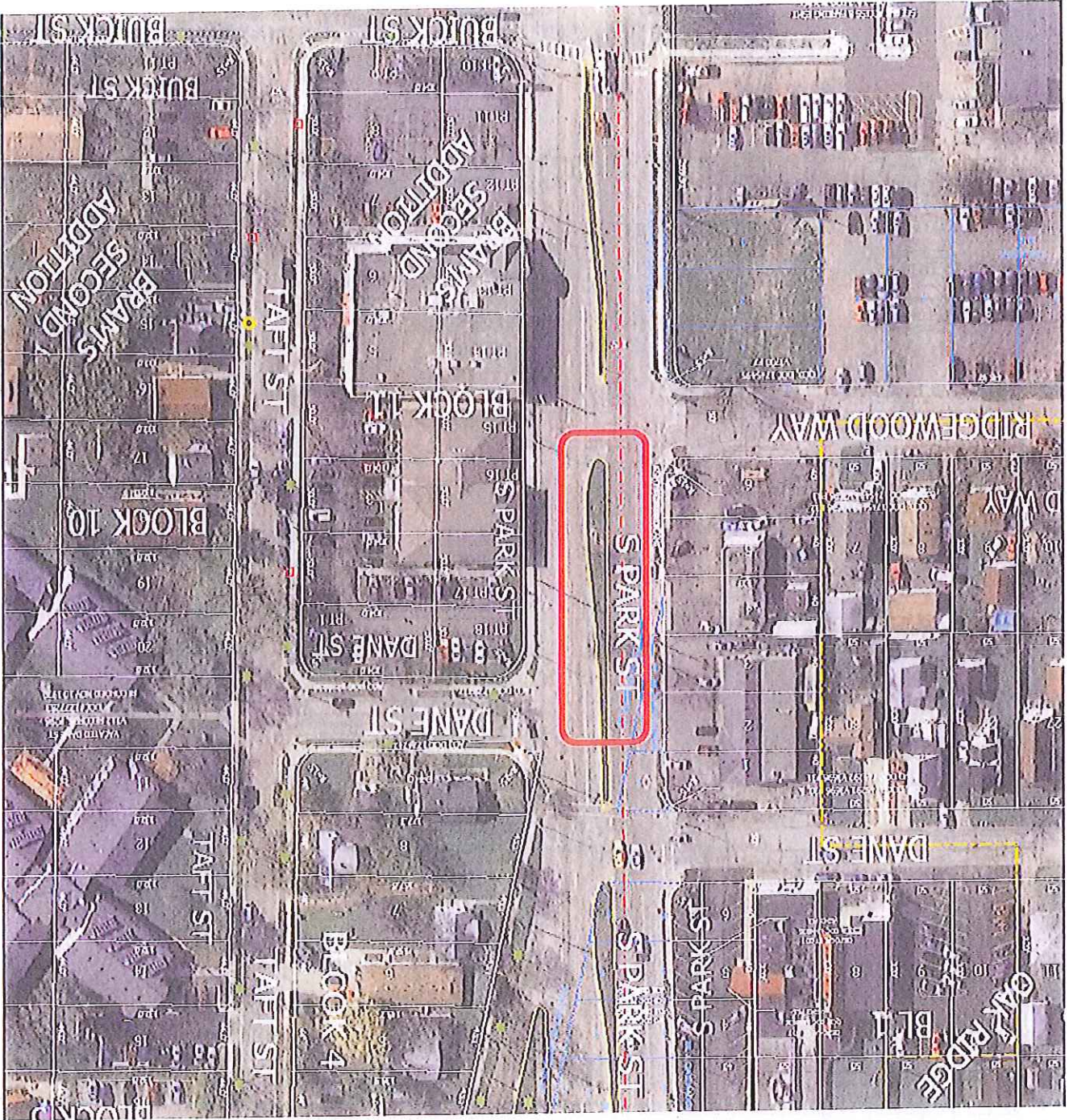
Add 32, Lime Frost, Daylilies and 10 Anthony Waterer

Spireas to median located just East of Kedzie St

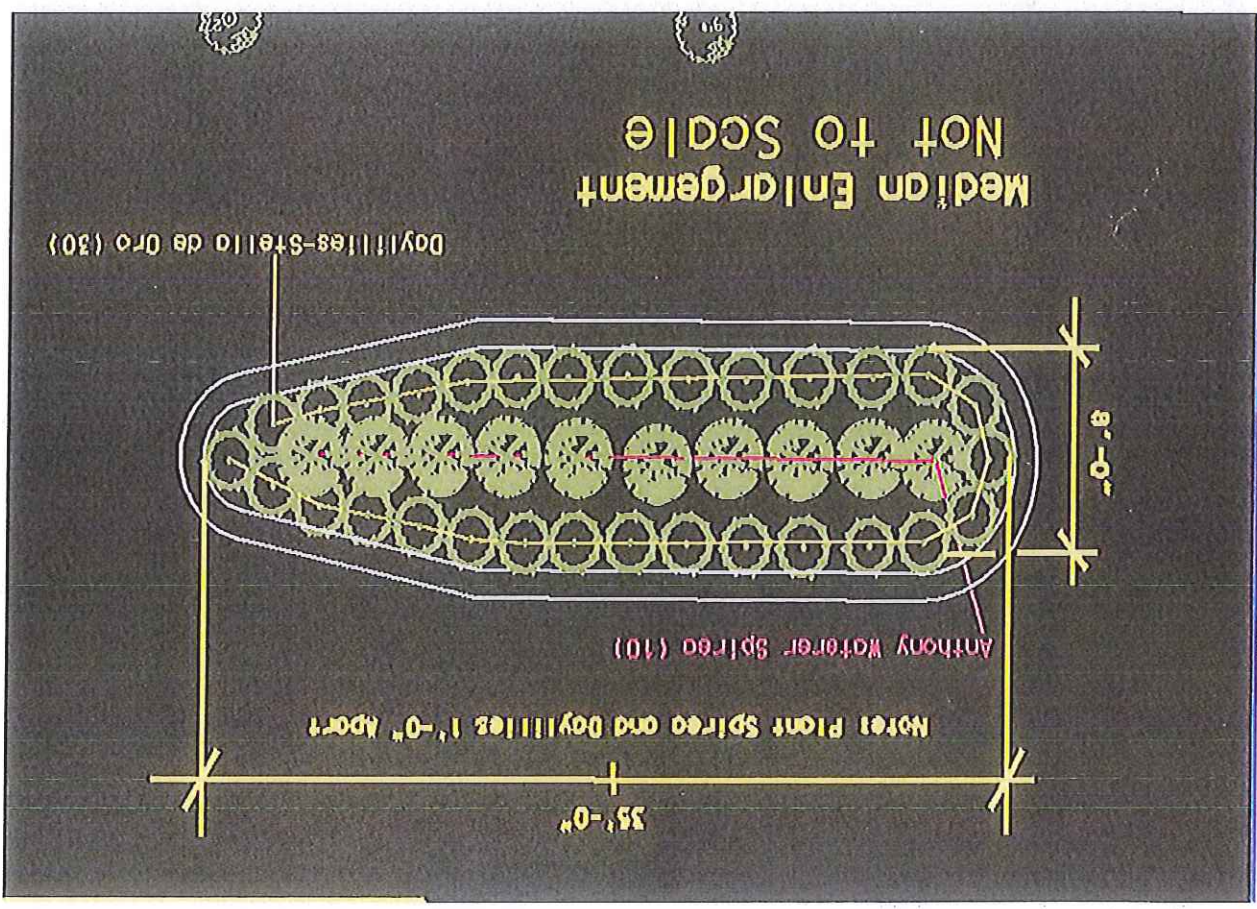
Add 5 Knockout Roses on Allied Dr. just North of Lovell Lm. Intersection  
Lm. Intersection



Add 20 Chicago Daylilies on S. Park St. between Buick and Dane St.



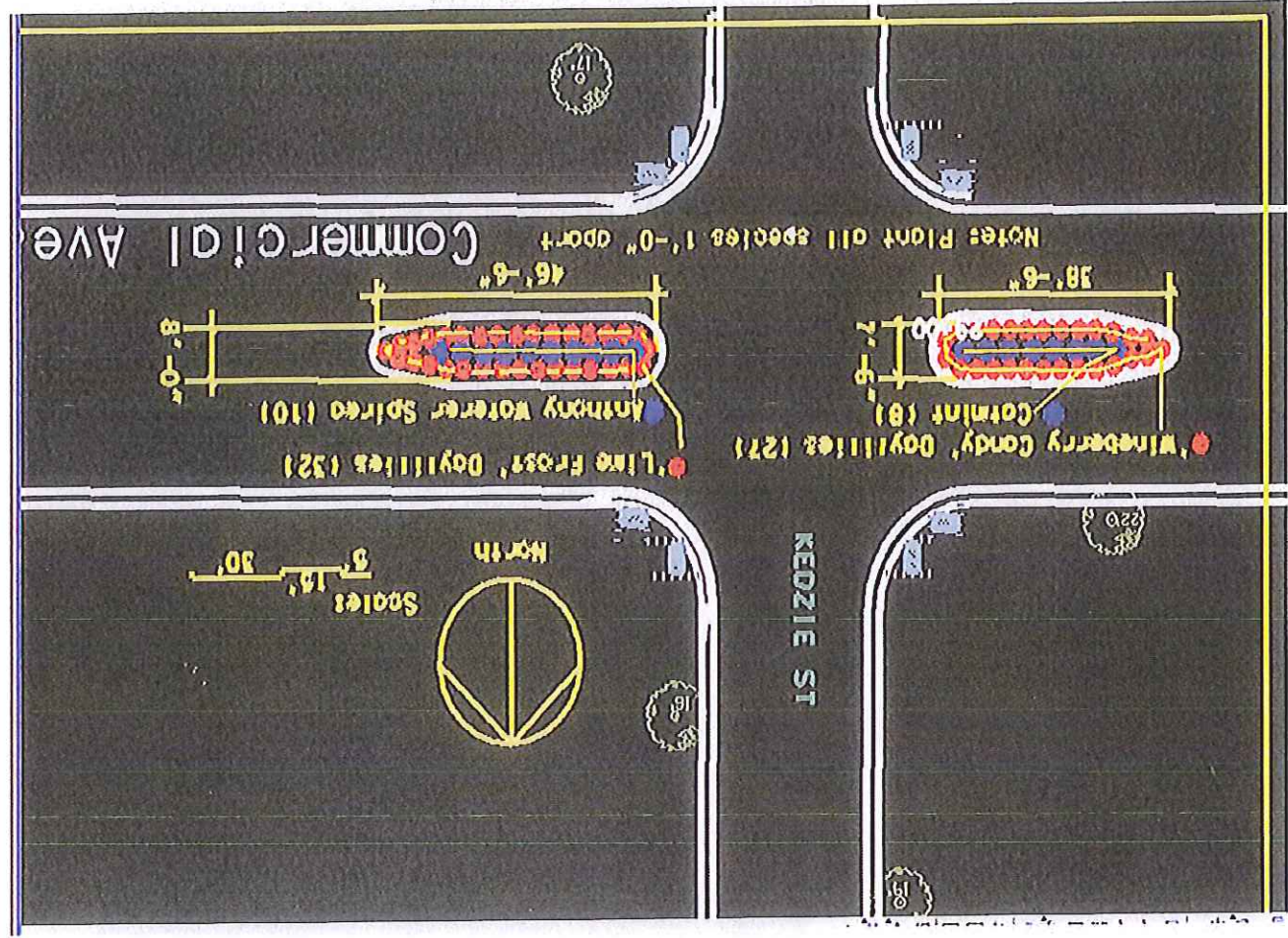
Median enlargement with design of plantings  
 Add 10 Anthony Waterer Spirea and  
 Add 30 Stella d'Oro Daylilies to median on Commercial Ave  
 between North St and Maywood



Location of median



Median enlargement with design of plantings  
 Add 27, Wineberry Candy, Daylilies and add 8 Six Hills Giant  
 Catmint to median located just West of Kedzie St  
 Add 32, Lime Frost, Daylilies and 10 Anthony Waterer  
 Spireas to median located just East of Kedzie St



Location of medians on Commercial Ave





12

**PLANT KEY**

SYMBOL	ABBREVIATION	COMMON NAME
(Circle)	VA	MUSKOGEE CHERRY UNBORN
(Circle)	VA	AUBURN CINDARIBERRY
(Circle)	PC	CLEVELAND SELECT PEAR
(Circle)	PC	CUPARE ASH
(Circle)	SR	INVOY S&K LILAC
(Circle)	UA	NEAR HORIZON LILAC
(Circle)	UA	PINK SPICE CRABAPPLE
(Circle)	TR	RED BARK DOGWOOD
(Circle)	TR	SHAWA PEACH
(Circle)	SR	SIWANT ASH
(Circle)	CP	WASHINGTON HAWTHORN

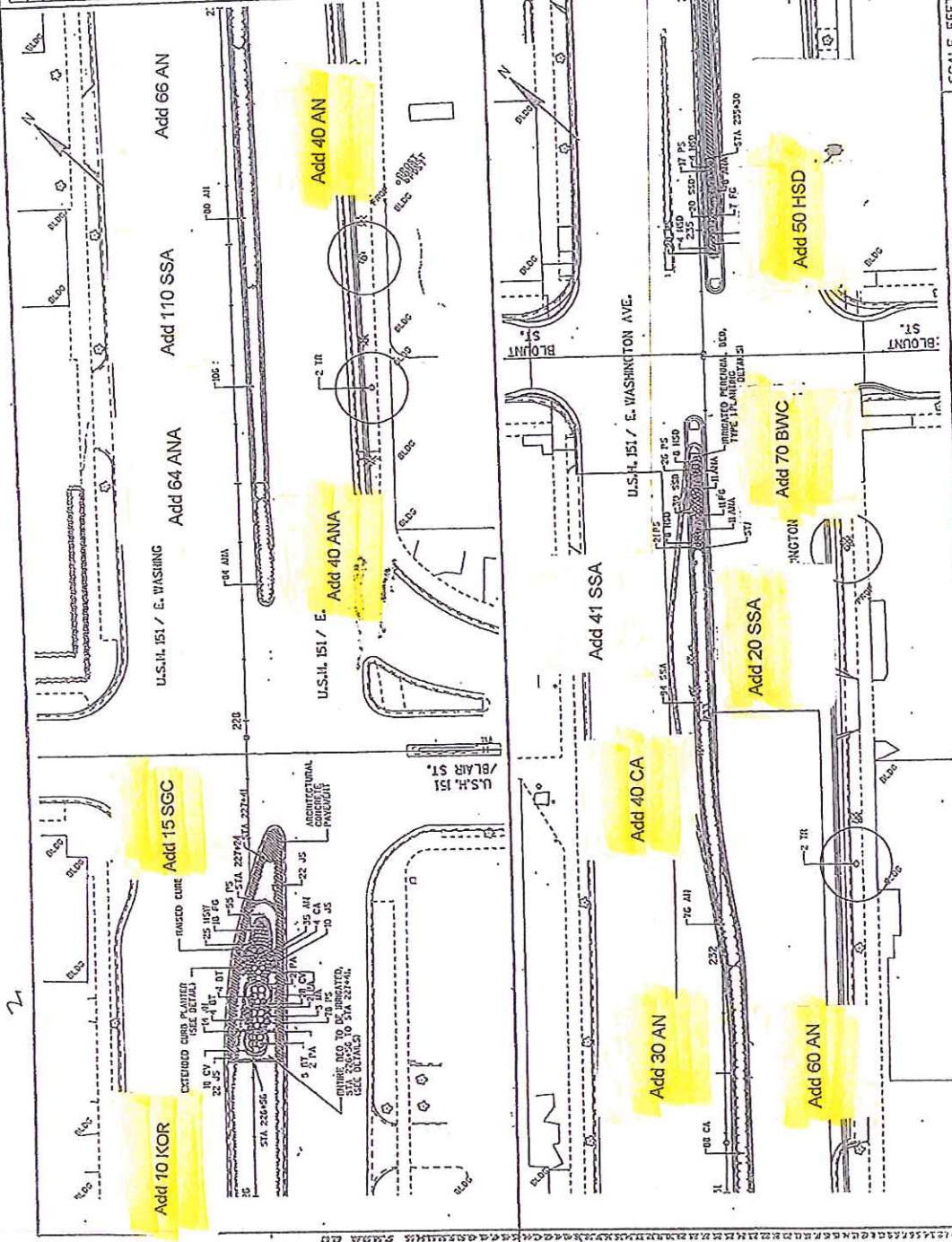
SYMBOL	ABBREVIATION	COMMON NAME
(Circle)	BT	CHUSIN HONEY DAUBERRY
(Circle)	DS	ELMUR DUSH HEDICROSIAE
(Circle)	DS	ELMUR HEDICROSIAE
(Circle)	S.L.	LITTLE PRINCESS SPINEA

SYMBOL	ABBREVIATION	COMMON NAME
(Circle)	JCD	BLUE PACIFIC JUNPER
(Circle)	J5	CALCARY CARPET JUNPER
(Circle)	JT	TRICHOSPERM JUNPER

SYMBOL	ABBREVIATION	COMMON NAME
(Circle)	GS	ALOUA (OR) NEW YORK ASTER
(Circle)	ANA	ASTRICH JOY SCODIA
(Circle)	ANA	BLUE FALSE BUDD
(Circle)	FG	BLUE FALSE WINDO
(Circle)	PS	BLUE FESCUE
(Circle)	SSD	DRAGON'S BLOOD SCODIA
(Circle)	PA	KAHL RODSTEIN NEW YORK ASTER
(Circle)	CA	ROYALE BLUE ASTER
(Circle)	AM	STELLA D'ORO DANTELIES
(Circle)	HW	SPIDERS W&C DANTELIES
(Circle)	CV	THREADED LEAF TORSICO

**LEGEND**

(Hatched pattern)	ARCHITECTURAL CONCRETE PARAPET
(Dotted pattern)	COLORADO CONCRETE CROSSWALK
(Cross-hatch pattern)	LAWN
(Square with X)	TO BE RECEIPTABLE
(Circle with X)	REMOVE EXISTING TREE/BUSH



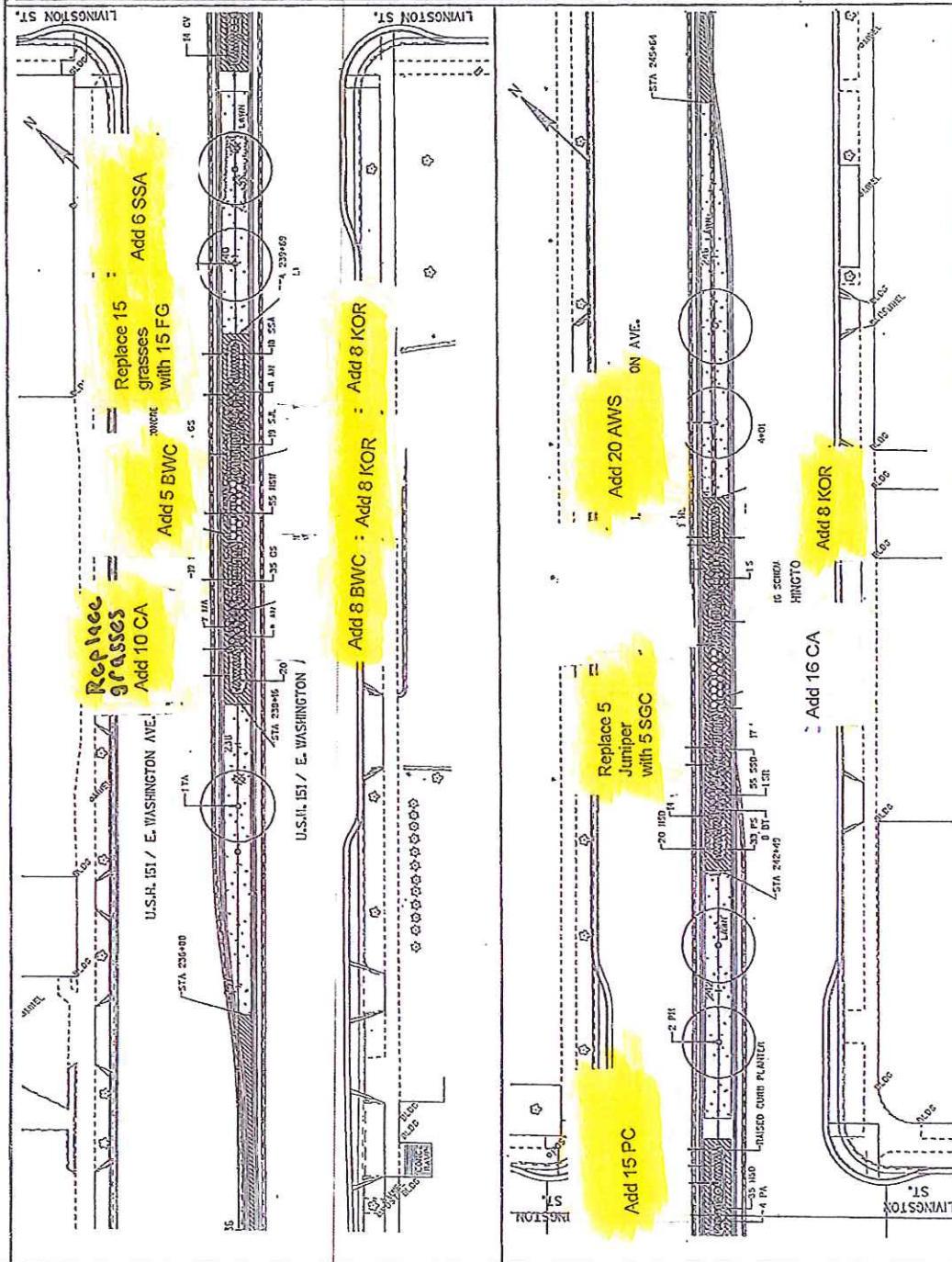
**SCALE, FEET**  
 0 20 40  
 1" = 20'

**STATE PROJECT NUMBER: 5992-07-60**   **HWY: USH 151**   **COUNTY: DANE**   **PLOT DATE: 1-30-07-2003 13:44**   **PLOT DT: 1-30-07**  
**FILE NAME: I:\025809-CORR-RESTORATION\AWG\025809\151RESTOR02.dwg**   **PLOT DATE: 1-30-07-2003 13:44**

**STREETSCAPE PLANS**   **ORIGINATOR: 1 DWT**   **GND DATE:**   **SHEET NO: 1/3**

PLANT KEY		
SYMBOL	COMMON NAME	COMMON NAME
○	AUTUMN SEVENTY WIDEN	
○	AMERICAN BIRCH	
○	CLEVELAND SELECT PEAR	
○	KUPPE ASH	
○	WORY S&K LILAC	
○	KEF HORIZON ELVA	
○	PINK SPINE CRABAPPLE	
○	REDWOOD WIDEN	
○	AFRICAN LINDEN	
○	AFRICAN LINDEN	
○	WASHINGTON HANDBORN	
○	CRIMSON PITCHY DANDELION	
○	DRYER BUSH HONEYBUCKLE	
○	LIQUIDAMOR SPINNA	
○	LITTLE PRINCESS SPINNA	
○	LOT EVERGREENS	
○	BLUE PACIFIC JUMPIN	
○	CALGARY CARPET JUMPER	
○	WISCONSIN JUMPER	
○	PERENNIAL GRASSES AND ORNAMENTALS	
○	ALBERT HEAL YORK ASTER	
○	AUTUMN JOY SIDING	
○	BLUE FALSE HINDO	
○	BLUE FESCUE	
○	CREeping PILLOX	
○	DRAGON'S BLOOD SIDING	
○	KAWE FOUNTAIN FELD GRASS	
○	LONG BRUSH	
○	PEOPLE DOME ASTER	
○	STELLA D'ORO DANDELION	
○	SWAYER WISE DANDELION	
○	THREAD-LEAF THICKSEED	

LEGEND	
▨	ARCHITECTURAL CONCRETE PAVEMENT
▨	COLOR CONCRETE CROSSWALK
○	LAWN
○	TRASH RECEPTACLE
○	REMOVE EXISTING TREE/SHrub



STATE PROJECT NUMBER: 5992-07-68 | HWY: USH 151 | COUNTY: DANE | PLOT DATE: 17-06-2009 13:14 | PLOT BY: J. J. J. J.

FILE NAME: G:\3307\PLAN\59920768\59920768.dwg | PLOT DATE: 17-06-2009 13:14 | PLOT BY: J. J. J. J.

STREETSCAPE PLANS | ORIGINATOR: I. DAT | SCALE, FEET: 1" = 40' | SHEET NO: 1/4 | E

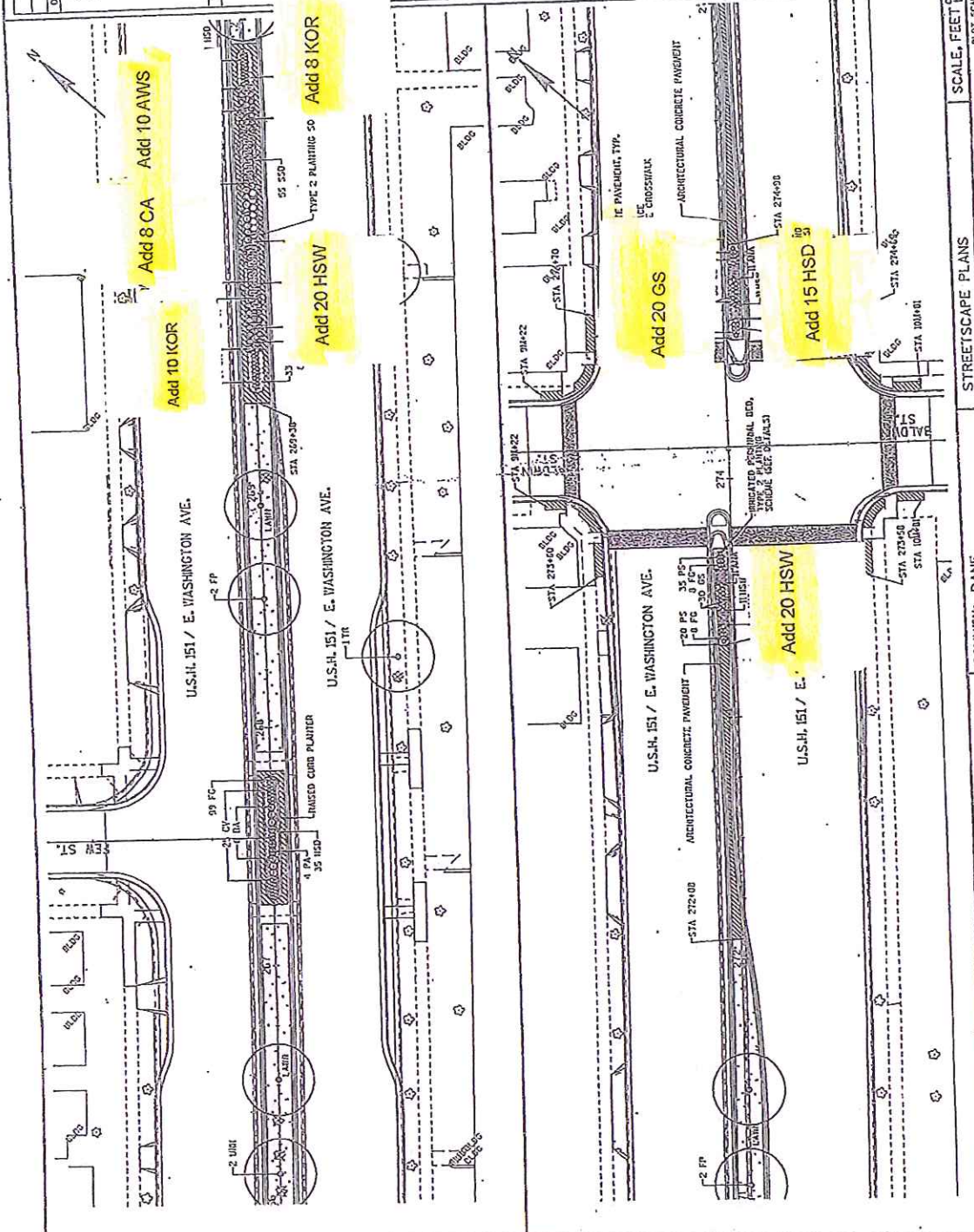
HWSR07-CADOPS SHEET 42

13

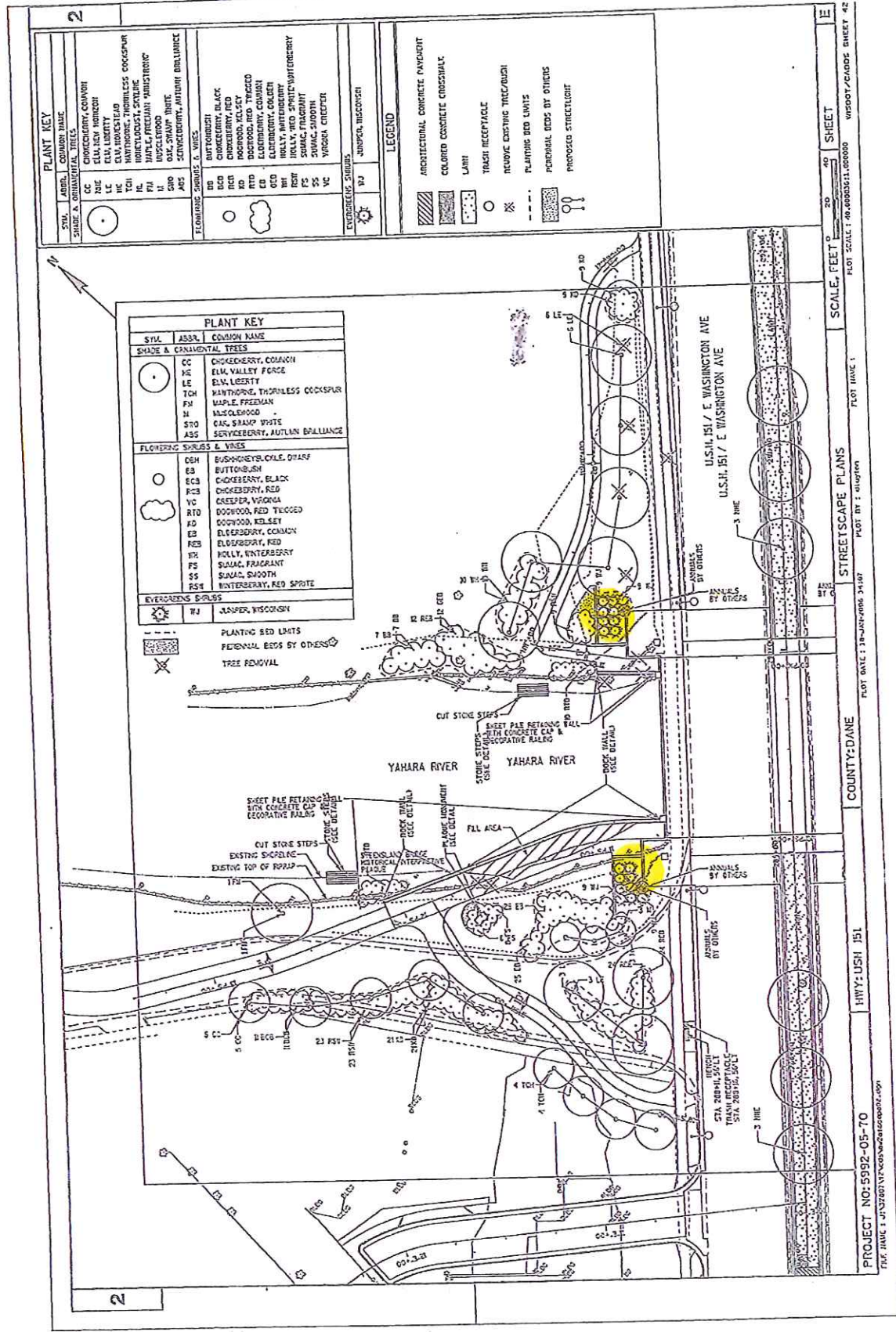




PLANT KEY		COMMON NAME
TA	○	AMERICAN SENTRY LINDEN
PAI	○	AUNT CHOCOMBERT
PC	○	CLEVELAND SELECT PEAR
FC	○	DWARF HYDRANGEA
STI	○	HEAVY HYDRANGEA
STL	○	HEAVY HYDRANGEA
VA	○	PINK SPICE GRADIPALM
TR	○	REGENCY LINDEN
AF	○	SEVING FRENCH MAPLE
PP	○	SUNNY ASPEN
CP	○	WASHINGTON HOUSTONSH
DECIDUOUS SHROUBS		
BT	○	COMMON PRUNE DAMBERRY
CS	○	QUART OVEN HONEYBUCKLE
DA	○	WINDWARD SPREA
SKA	○	LITTLE PRINCESS SPREA
HYDRANGEAS		
JSD	○	BLUE PACIFIC JASPER
JF	○	CALCARY CORNET JASPER
JH	○	INCOGNIT JASPER
PERENNIALS, GRASSES & WOODS		
CS	○	ALICE'S GEMINI
GA	○	ALICE'S GEMINI
SA	○	ALICE'S GEMINI
DA	○	ALICE'S GEMINI
FG	○	ALICE'S GEMINI
PS	○	ALICE'S GEMINI
SSD	○	ALICE'S GEMINI
CA	○	ALICE'S GEMINI
PA	○	ALICE'S GEMINI
AIH	○	ALICE'S GEMINI
HD	○	ALICE'S GEMINI
CP	○	ALICE'S GEMINI



STATE PROJECT NUMBER: 5992-07-68 HWY: USH 151  
 FILE NAME: I:\AS\2007-Cort Washington\Av\kds\scs\p05.dgn PLOT DATE: 13-06-2003 13:45 PLOT BY: JDB  
 COUNTY: DANE PLOT NAME: U.S.H. 151 / E. WASHINGTON AVE. ORIGINATOR: D&B  
 STREETSCAPE PLANS SCALE, FEET 1" = 20' SHEET NO: 17  
 PLOT SCALE: 1" = 40.0000000000 WEDDIE/CLAPS SHEET



**PLANT KEY**

SYL.	ASSL.	COMMON NAME
CC	CHICKENBERRY, COMMON	
ELV	ELM, VALLEY FENCE	
LE	LEAFY LIME	
TOH	THORNLESS DOCKSPUR	
FM	MAPLE, FREEMAN	
N	NORWAY SPRUCE	
STO	STRAWBERRY	
ASS	ASH, WHITE	

**PLANT KEY**

SYL.	ASSL.	COMMON NAME
CC	CHICKENBERRY, COMMON	
ELV	ELM, VALLEY FENCE	
LE	LEAFY LIME	
TOH	THORNLESS DOCKSPUR	
FM	MAPLE, FREEMAN	
N	NORWAY SPRUCE	
STO	STRAWBERRY	
ASS	ASH, WHITE	

**PLANTING BED LIMITS**

PERMANENT BEDS BY OTHERS

TREE REMOVAL

**LEGEND**

- ARCHITECTURAL CONCRETE PAVEMENT
- COLORFUL CONCRETE CROSSWALK
- LAWN
- TRASH RECEPTACLE
- REMOVE EXISTING TREE/PLANT
- PLANTING BED LIMITS
- PERMANENT BEDS BY OTHERS
- PROPOSED STREETLIGHT

SCALE, FEET 0 20 40

SHEET

PROJECT NO: 5992-05-70

PLANT DATE: 18-JUNE-2005 3:48P

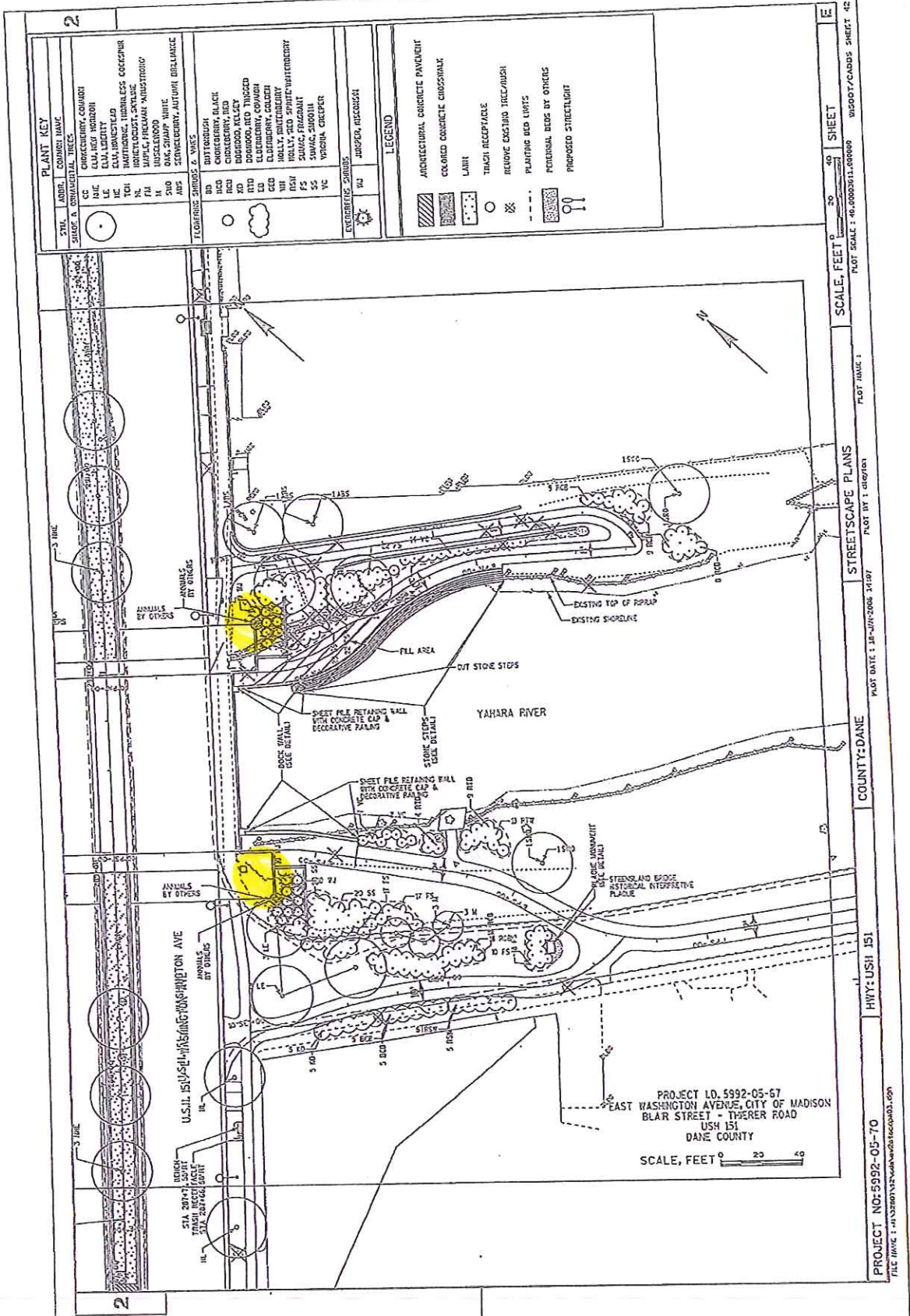
PLANT BY: GIBSON

COUNTY: DANE

HWY: USH 151

U.S.H. 151 / E. WASHINGTON AVE

U.S.H. 151 / E. WASHINGTON AVE

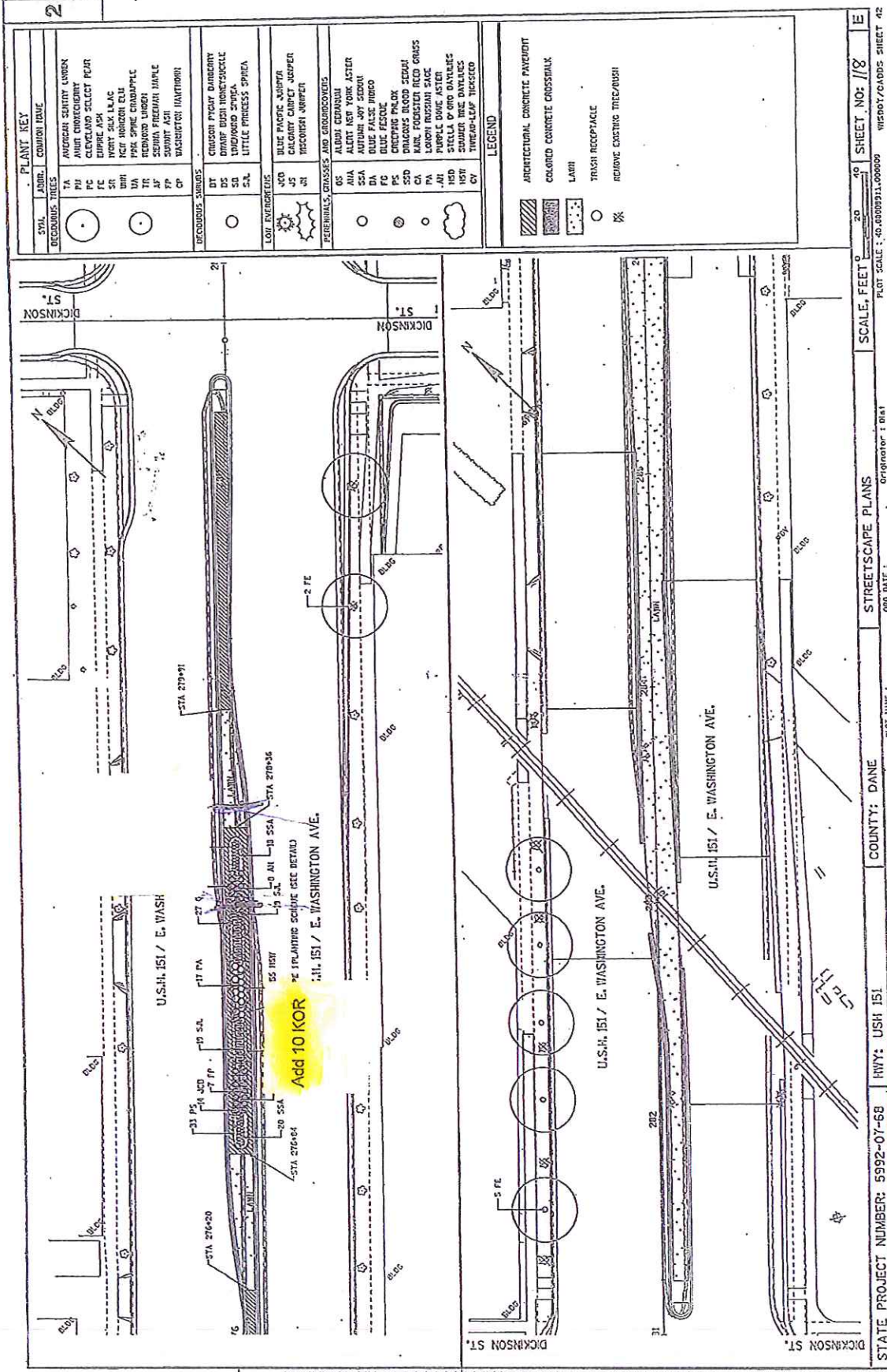


PLANT KEY	
SYMB.	COMMON NAME
TREES & QUADRANTAL TREES	
CC	CHOCOMA, COMMON
EM	EMULG, HIGH BROWN
LE	LEUC, WHITE
ME	MADONNA, THORNLESS COCKPUP
NE	NETTLE, COMMON
PL	PLUM, WILD
PR	PRICKLY PEAR, COMMON
RA	RIVER, COMMON
SH	SHAW, COMMON
TR	TRIFOLIUM, COMMON
UN	UNIDENTIFIED
WV	WINDY, COMMON
YU	YUCCA, COMMON
ZZ	ZZEBRA, COMMON
AA	AMERICAN, COMMON
BB	BURNING, COMMON
CC	CHOCOMA, COMMON
DD	DOGWOOD, COMMON
EE	EMULG, HIGH BROWN
FF	FERN, COMMON
GG	GRASS, COMMON
HH	HOLLY, COMMON
II	IRIS, COMMON
JJ	JUNOBER, COMMON
KK	KENTUCKY, COMMON
LL	LEUC, WHITE
MM	MADONNA, THORNLESS COCKPUP
NN	NETTLE, COMMON
OO	ORANGE, COMMON
PP	PLUM, WILD
QQ	QUADRANTAL, COMMON
RR	RIVER, COMMON
SS	SHAW, COMMON
TT	TRIFOLIUM, COMMON
UU	UNIDENTIFIED
VV	WINDY, COMMON
WW	WINDY, COMMON
XX	YUCCA, COMMON
YY	ZZEBRA, COMMON
ZZ	ZZEBRA, COMMON

LEGEND	
[Hatched Box]	ARCHITECTURAL CONCRETE PAVEMENT
[Dotted Box]	COLORADO CONCRETE CROSSWALK
[Stippled Box]	LAWN
[Circle]	TRASH RECEPTACLE
[Star]	REMOVE EXISTING TREE/CAUSH
[Dashed Line]	PLANTING BED LIMITS
[Dotted Line]	FEDERAL/STATE/LOCAL DISTRICTS
[Circle with 'P']	PROPOSED STREETLIGHT

PROJECT LD. 5992-05-70  
 EAST WASHINGTON AVENUE, CITY OF MADISON  
 BLAR STREET - THERER ROAD  
 USH 151  
 DANE COUNTY

SCALE, FEET 0 20 40 SHEET  
 PLANT SCALE: 1/8"=1'-0" (AS SHOWN)  
 PLOT DATE: 12-15-2004 14:07  
 COUNTY: DANE  
 HWY: USH 151  
 PROJECT NO: 5992-05-70  
 FILE NAME: I:\33300\33300\5992\5992.dwg  
 WOODY/CADDS SHEET 42



**PLANT KEY**

SYMBOL	ANBR.	COMMON NAME
(Circle with dot)	PA	AUTUMN STAVELY LARSEN
(Circle with dot)	PC	AUNE CORONCHERY
(Circle with dot)	FE	CLEVELAND SELECT PEAR
(Circle with dot)	SR	EUPIRE ASH
(Circle with dot)	WA	WERTY SILK LILAC
(Circle with dot)	TR	REDWOOD LARSEN
(Circle with dot)	PP	SEMIA FLECKHART JANGLE
(Circle with dot)	CP	WASHINGTON HAWTHORN

**DECIDUOUS SHRUBS**

DT	CRIMSON PITCHY DANDELION
DS	DWARF BUSH HONEYBUCKLE
SD	INDIGOBUSH SPICE
S.L.	LITTLE PRINCESS SPICEA

**LOW EVERGREENS**

JCD	BLUE PLUMBER
AS	BLUE PLUMBER
AS	CALADY CARPET JASPER
AS	WISCONSIN JASMINE

**TREES, GRASSES AND GROUNDCOVERS**

OS	ALBIDU CEDARHILL
AHA	ALERT NEW YORK ASTER
SSA	AUTUMN JOY SEDON
DA	BLUE PALM HIBISCUS
FC	BLUE PINE
CS	CHOCOLATE BLOSSOM
CS	CHOCOLATE BLOSSOM
CA	HAIR FROSTING RED GRASS
PA	LEONARD RUSSIAN SAGE
AI	PURPLE DOME ASTER
NSD	STELLA D'ORO DAYLILIES
NSH	SUNSHINE DAYLILIES
CY	THUNDER-LAMP TIRRECO

**LEGEND**

- ARCHITECTURAL CONCRETE PAVEMENT
- COLORADO CONCRETE CROSSWALK
- LAWN
- TRASH RECEPTACLE
- REMOVE EXISTING TREE/SHRUB

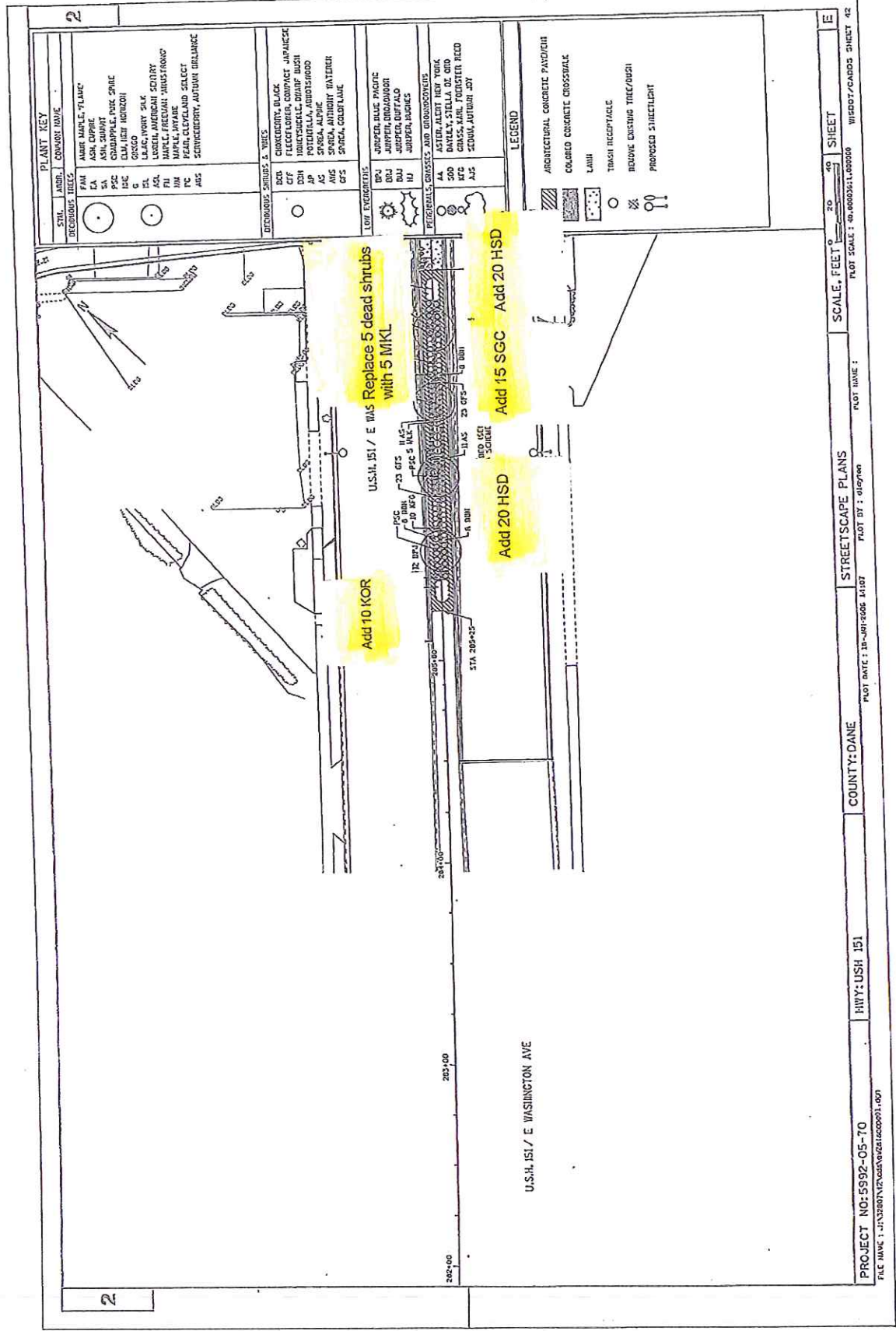
STATE PROJECT NUMBER: 5992-07-68 | HWY: USH 151 | COUNTY: DANE | ORIGINATOR: I 014 | SCALE, FEET: 1" = 20' | SHEET NO: 118

FILE NAME: I:\GIS\5992-07\5992-07-68\5992-07-68.dwg | PLOT DATE: 20-07-2003 13:16 | PLOT BY: J.OLSON | PLOT TIME: 1 | GBD DATE: 1 |





21



Add 10 KOR  
 Add 20 HSD  
 Add 15 SCC  
 Add 20 HSD  
 U.S.H. 151 / E WAS Replace 5 dead shrubs with 5 MKL

SYMBOL	ABBV.	COMMON NAME
○	FAM	AMBR MAPLE, PLAMC
○	LA	ASH, COPPE
○	SM	WATER BUCKLE
○	SC	CONYARBLE, NICK SPINE
○	ASC	ELM, IRISH HORSESH
○	Q	OSGEO
○	TL	LEAC, IVORY SLK
○	ACL	LORDEN AMERICAN SCOTBY
○	FIL	HAWK WING
○	PL	HAWK WING, HUNGERS
○	PC	PEARL CLEVELAND SELECT
○	AUS	SCYSCEDDERY, AUTUMN ORANGE

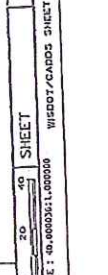
○	BOOK	BOOKSHRUB, BLACK
○	CTT	CANTON, COMPACT JAPANESE
○	SP	SPICE BUSH
○	AP	AMERICAN PINK BUSH
○	AS	POTENTILLA, AMDISPRED
○	ANS	SPREA, ALPHE
○	SPR	SPREA, ANTHONY WATERER
○	CRS	SPREA, COLIFLAME

○	BRQ	JANSEN BLUE PACICE
○	BUL	JANSEN BLUE PACICE
○	BUL	JANSEN BLUE PACICE
○	BU	JANSEN BLUE PACICE
○	BUL	JANSEN BLUE PACICE
○	BUL	JANSEN BLUE PACICE

○	AA	ANEMONE, BLUE
○	AS	ANEMONE, BLUE
○	AF	ANEMONE, BLUE
○	AJS	ANEMONE, BLUE



SCALE: FEET 0 20 40  
 SHEET E  
 STREETSCAPE PLANS  
 COUNTY: DANE  
 HWY: USH 151  
 PROJECT NO: 5992-05-70  
 FILE NAME: J:\32807\N2\05\21\21\0091.dwg  
 PLOT DATE: 19-Jan-2006 11:57  
 PLOT BY: jhs9000  
 PLOT NAME:  
 PLOT SCALE: 1/8"=1'-0"

U.S.H. 151 / E WASHINGTON AVE

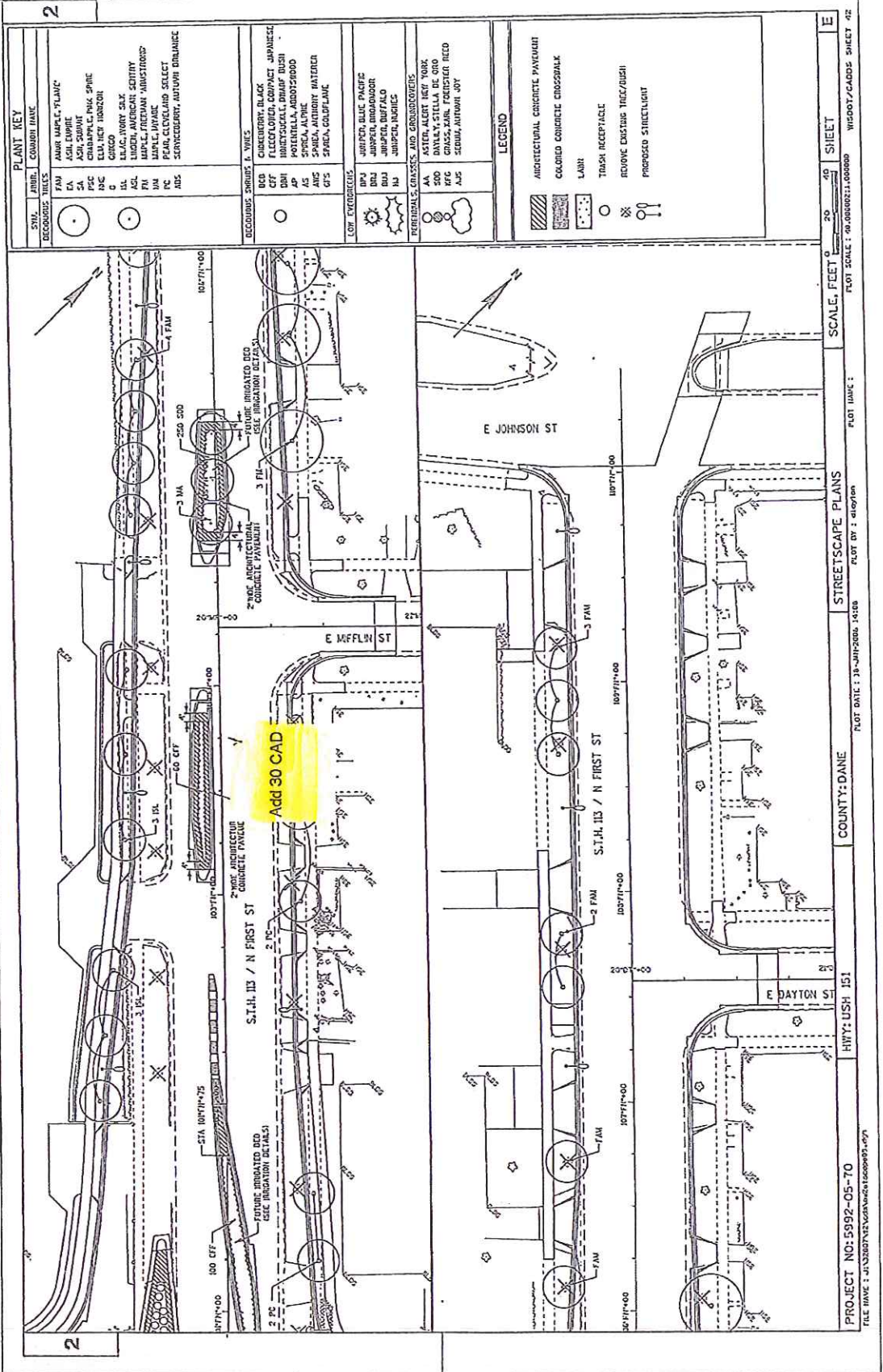
21











PLANT KEY	
SMA	AMBR. COMMON NAME
FAM	AMBR. HAWK, PLANE
FA	AMBR. SWEET GUM
EA	AMBR. SUMMIT
SP	CHAMPLAIN, PAUK SPIRE
PC	ELM, NEW HORIZON
O	GRASS
IL	BLACK, IVORY GILT
SC	RED, MILWAUKEE
XM	HAWK, FREEMAN MUSTANG
PC	PEAR, CLEVELAND SELECT
ADS	SEVENOAKS, AUTUMN ORNANCE

RECURRING SYMBOLS & NOTES	
DBA	CHERRY, BLACK
DB	FLEETWOOD, COMPACT JAPANESE
DBA	ICEBOX, HAWK
DB	POTENTIAL, DRIFT BUSH
AP	POTENTIAL, ARBORS
AS	SPRING, ALPINE
ARS	SPRING, ARBOR VITAE
UFS	SPRING, OLYMPIAN

LOW TREES	
DBA	JUNIPER, BLUE PACIFIC
DB	JUNIPER, BRADSHAW
DBA	JUNIPER, BUFFALO
DB	JUNIPER, INDIAN

PROPAGALS, GRASSES AND GROUNDCOVERS	
AA	ASTER, ALERT NEW YORK
SDB	DARLEY, STELLA DE ORO
RFC	GRASS, KIRN FERTIGER BED
AJS	SEDUM, AUTUMN JOY

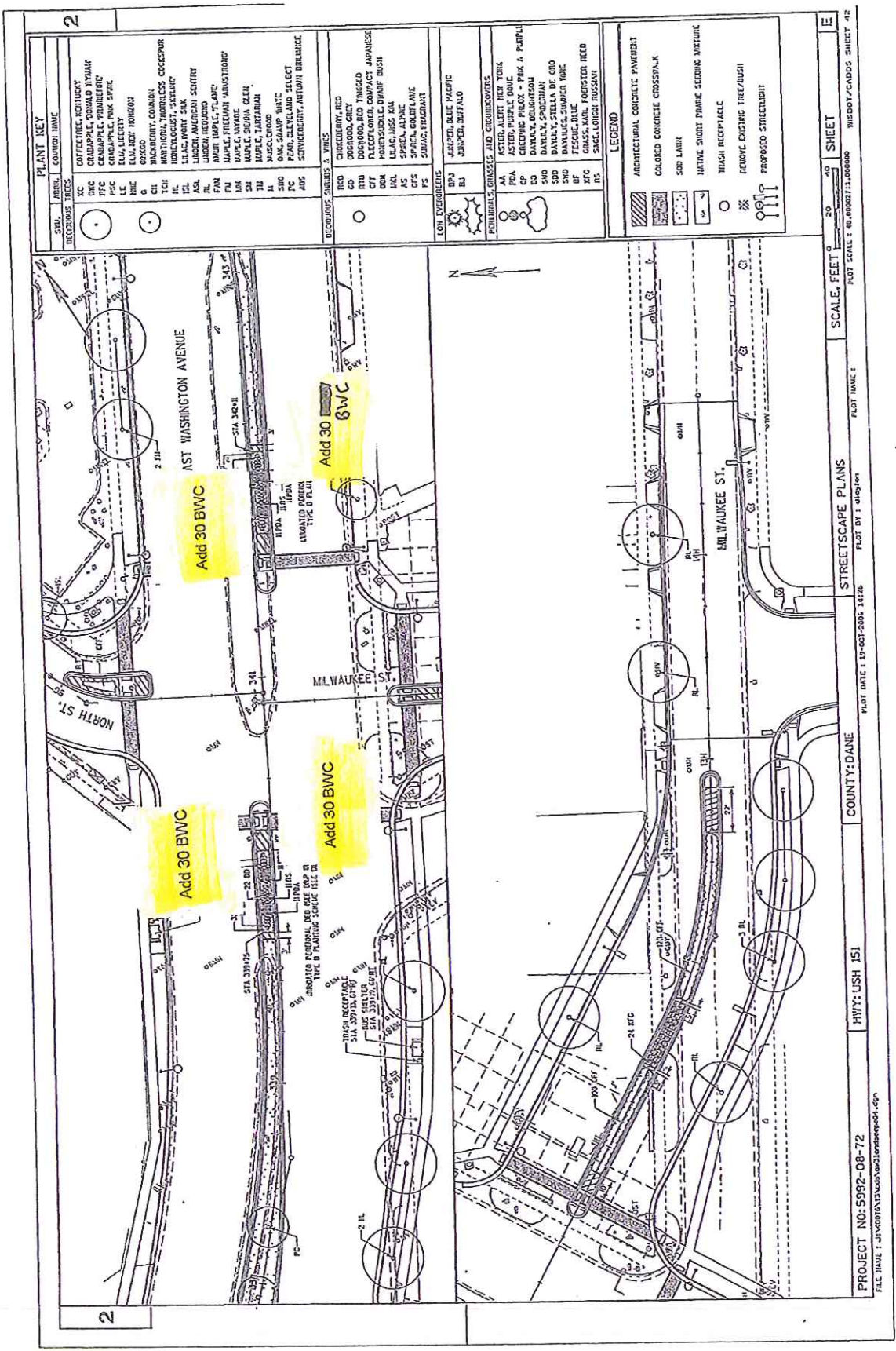
  

LEGEND	
[Pattern]	ARCHITECTURAL CONCRETE PAVEMENT
[Pattern]	COLORED CONCRETE CROSSWALK
[Pattern]	LAWN
[Symbol]	TRASH RECEPTACLE
[Symbol]	REMOVE EXISTING TREE/BUSH
[Symbol]	PROPOSED STRUCTURE

PROJECT NO: 5992-05-70  
 FILE NAME : J:\33820\33820\5992-05\5992-05.dwg  
 COUNTY: DANE  
 CITY: USH 151  
 STREETSCAPE PLANS  
 PLANT BY : alepion  
 SCALE, FEET 0 20 40 SHEET E  
 FLOT SCALE : 40:00000211.000000  
 WPDOT/CADD/ SHEET 42







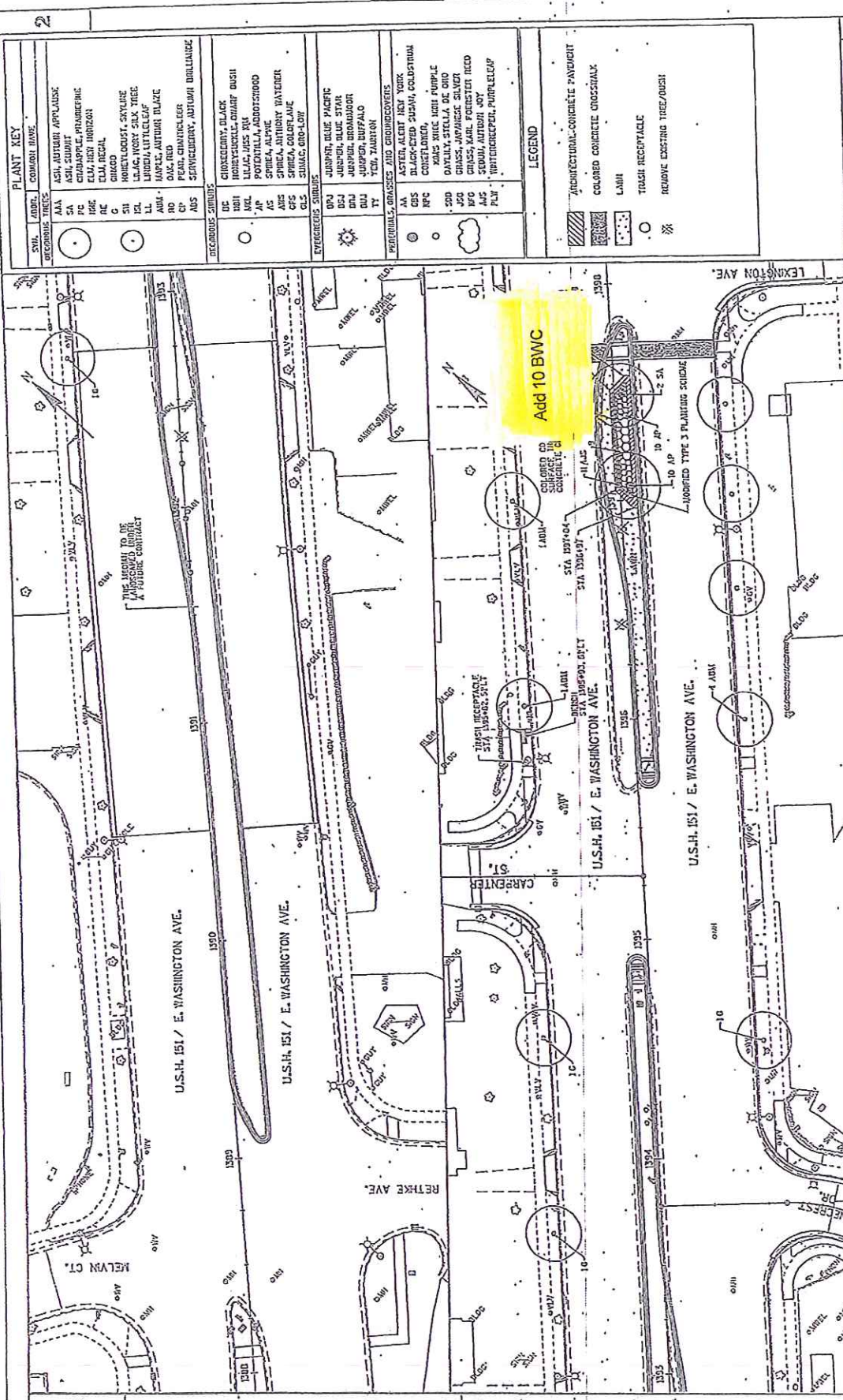
PLANT KEY	
SYMBOL	COMMON NAME
●	OFFICE TREE, KENTUCKY COBBLER, DONALD BYRNE, CRANAPPE, PRINCEBERRY, CHAMPAGNE, PINK SPICE
○	LELA, LIBERTY, CLAM, RED, HONOR, WISCONSIN, CORN, HAZEL, THORNLESS, COCKSFOOT, INDICATOR, SPYGLASS, BAC, IVORY, SILK, LINDEN, AMERICAN, SCOTCH, LINDEN, MAPLE, PLAIN, MAPLE, FREEMAN, 'AMSTADT', MAPLE, MYRAE, MAPLE, SIOUX, GLEN, MAPLE, TARTARAN, SUGARCANE, BUNDT, PEACH, CLEVELAND, SELECT, SERRAVALLO, AUTUMN, DIBLANCE
○	DECIDUOUS, SHADY, & WINDS
○	CHICKENBERRY, RED DOGWOOD, GREY DOGWOOD, RED THROAT, FLECK, LONICER, COMPACT, JAPANESE, HIBISCUS, GLOUCESTER, BUSH, HILL, SPREA, ALBICE, SPREA, COLIFLAME, SIBIRIC, FRAGRANT
○	LOUI, EVERGREENS
○	JUNIPER, BLUE, PACIFIC JUNIPER, BUFFALO
○	PERENNIALS, GRASSES AND GROUNDCOVERS
○	AA, ASTER, ALERT, NEW YORK, ASTER, PURPLE, DOME, CRESCENT, PILON, - PINK, A, PUMPKIN, DANIEL, GROUNDHOG, DANIEL, STELLA, DE, GOD, DANIELS, SUMMER, WINE, TESCUE, BLUE, GRASS, KORN, FOUNTAIN, ICEO, SAGE, LOUIS, RUSSIAN

LEGEND	
[Symbol]	ARCHITECTURAL, CONCRETE, PAVEMENT
[Symbol]	COLOR, CONCRETE, CROSSWALK
[Symbol]	SOIL, LAWN
[Symbol]	IRVING, SHORT, FRANK, SLEEPING, WATKIN
[Symbol]	TINCH, RECEIPT, LACK
[Symbol]	REMOVE, EXISTING, TREE/BUCH
[Symbol]	PROPOSED, STREETLIGHT

SCALE: FEET 0 20 40  
 SHEET 42  
 WISDOT/CADDS SHEET 42  
 FILE NAME: J:\V\021613\wcb\021613\021613.dwg  
 PLOT DATE: 13-SEP-2006 14:26  
 PLOT BY: T. CHOI/106

STREETSCAPE PLANS  
 COUNTY: DANE  
 HIGHWAY: 151

PROJECT NO: 5992-08-72  
 FILE NAME: J:\V\021613\wcb\021613\021613.dwg

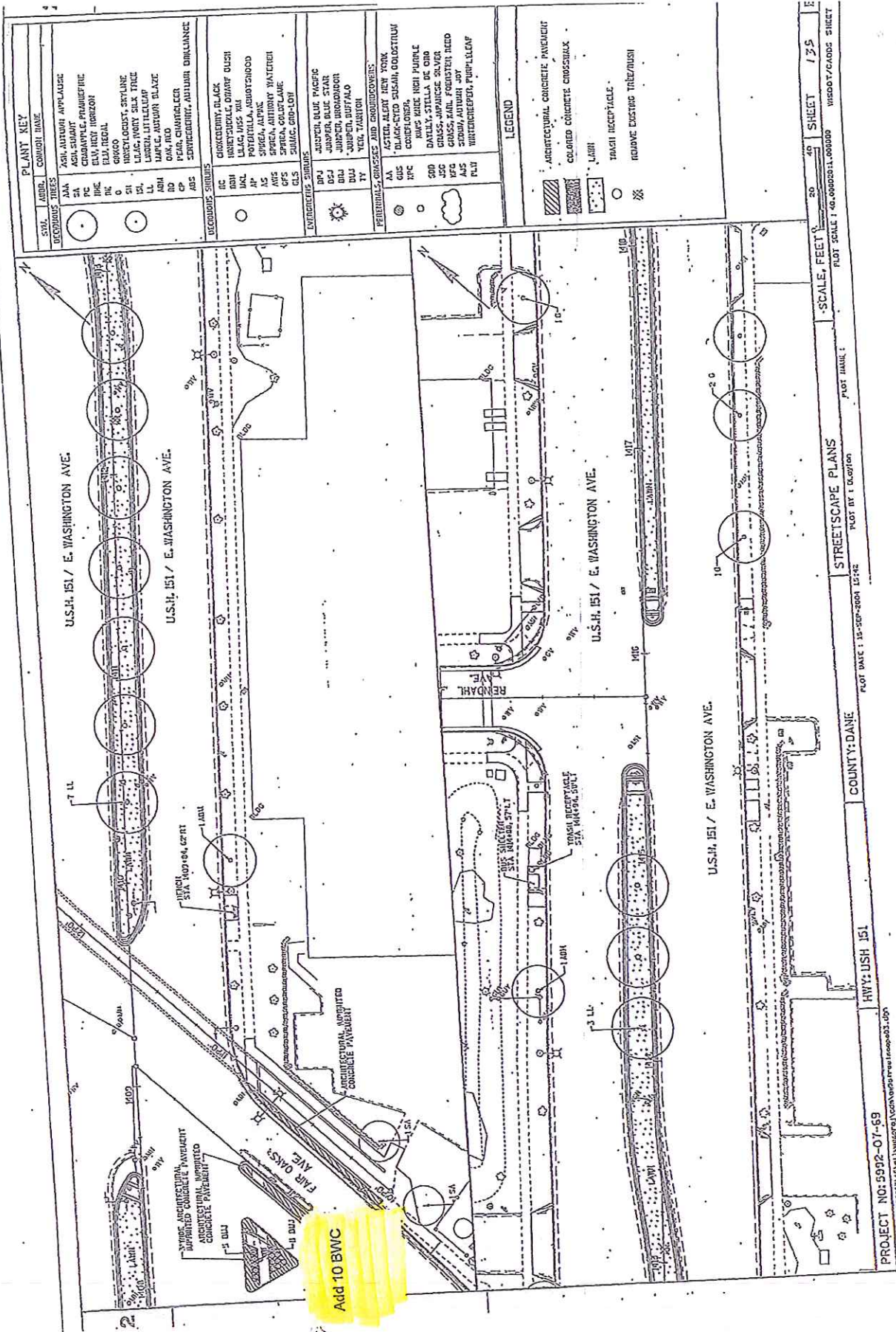


**PLANT KEY**

SYMB.	ANNUAL	COMMON NAME
(Symbol)	AAA	ASH, AUTUMN APPLAUSE
(Symbol)	SA	ASH, SUMMIT FRAGRANCE
(Symbol)	PC	ASH, NEW HORIZON
(Symbol)	DE	DEER HORN
(Symbol)	ELI	ELM, REGAL
(Symbol)	GR	GRASS
(Symbol)	SH	SHOULDRUST, SKYLINE
(Symbol)	EL	ELM, NORTON
(Symbol)	LL	LINDEN, NORTON
(Symbol)	AM	AMERICAN PLUM
(Symbol)	DO	DORSET
(Symbol)	CF	CRABAPPLE
(Symbol)	AS	AMERICAN SPRUCE
(Symbol)	DC	DOGWOOD
(Symbol)	DB	DOGWOOD
(Symbol)	ML	MOUNTAIN LAUREL
(Symbol)	AP	APPELLA
(Symbol)	AS	ASH
(Symbol)	AV	AVOCADO
(Symbol)	CO	COLOCASIA
(Symbol)	CL	CLEMATIS
(Symbol)	CP	CORONILLA
(Symbol)	CT	CANTON
(Symbol)	CS	CHRYSANTHEMUM
(Symbol)	DC	DOGWOOD
(Symbol)	DB	DOGWOOD
(Symbol)	ML	MOUNTAIN LAUREL
(Symbol)	AP	APPELLA
(Symbol)	AS	ASH
(Symbol)	AV	AVOCADO
(Symbol)	CO	COLOCASIA
(Symbol)	CL	CLEMATIS
(Symbol)	CP	CORONILLA
(Symbol)	CT	CANTON
(Symbol)	CS	CHRYSANTHEMUM
(Symbol)	DC	DOGWOOD
(Symbol)	DB	DOGWOOD
(Symbol)	ML	MOUNTAIN LAUREL
(Symbol)	AP	APPELLA
(Symbol)	AS	ASH
(Symbol)	AV	AVOCADO
(Symbol)	CO	COLOCASIA
(Symbol)	CL	CLEMATIS
(Symbol)	CP	CORONILLA
(Symbol)	CT	CANTON
(Symbol)	CS	CHRYSANTHEMUM

**LEGEND**

- ARCHITECTURAL CONCRETE PAVEMENT
- COLORED CONCRETE CROSSWALK
- LANDSCAPE
- TOSH RECEIPTABLE
- REMOVE EXISTING TREE/DUST



**PLANT KEY**

SYMBOL	ABBREV.	COUNTY NAME
(Circle with dot)	AAA	ASH, AMERICAN APPLAUSE
(Circle with dot)	AA	ASH, SUMMIT
(Circle with dot)	PA	CORNAPE, PRINCIPAL
(Circle with dot)	PK	ELY, KING OF HEAVEN
(Circle with dot)	PK	ELY, KING
(Circle with dot)	SH	SHREVE, STARLINE
(Circle with dot)	SI	U.S. IRONY SILK TREE
(Circle with dot)	LL	LIBERTY, LITTLE LEAF
(Circle with dot)	AM	MAPLE, AUTUMN BLAZE
(Circle with dot)	AO	OAK, RED
(Circle with dot)	CP	PEAR, CHARNELOT
(Circle with dot)	AB	SPRINGBROOK, AURORA DORRANCE
(Circle with dot)	IC	COXCOCKY, BLACK
(Circle with dot)	DN	HONEYCREEK, DRY DUSH
(Circle with dot)	IKL	LIAC, MISS MIL
(Circle with dot)	AP	POTENTILLA, ROYALWOOD
(Circle with dot)	AS	SPICEA, ALPINE
(Circle with dot)	AW	SPRING, AUBURN WATERFALL
(Circle with dot)	EP	SPRING, AUBURN
(Circle with dot)	ES	SPRING, AUBURN
(Circle with dot)	CL	ZINNIA, CRISP-LEAF
(Circle with dot)	DP	JANZEN, BLUE FRAGILE
(Circle with dot)	BJ	SNIPPER, BLUE STAR
(Circle with dot)	DU	JANZEN, BROADLEAF
(Circle with dot)	DU	JANZEN, BUFFALO
(Circle with dot)	TY	YEN, YAMHON
(Circle with dot)	PH	ASTER, ALERT NEW YORK
(Circle with dot)	SP	BLACK-EYE SUSAN, GOBOSTRICH
(Circle with dot)	CP	COXCOCKY, BLACK
(Circle with dot)	MC	MANE, BLUE PEARL
(Circle with dot)	DA	DAVILEY, STELLA DE ORO
(Circle with dot)	JSC	CROSS, JAPANESE SILVER
(Circle with dot)	WP	SIBYR, WINTER WIND
(Circle with dot)	AS	AMERICAN, PINK/LEAF
(Circle with dot)	PLU	PLUM, PURPLE

**LEGEND**

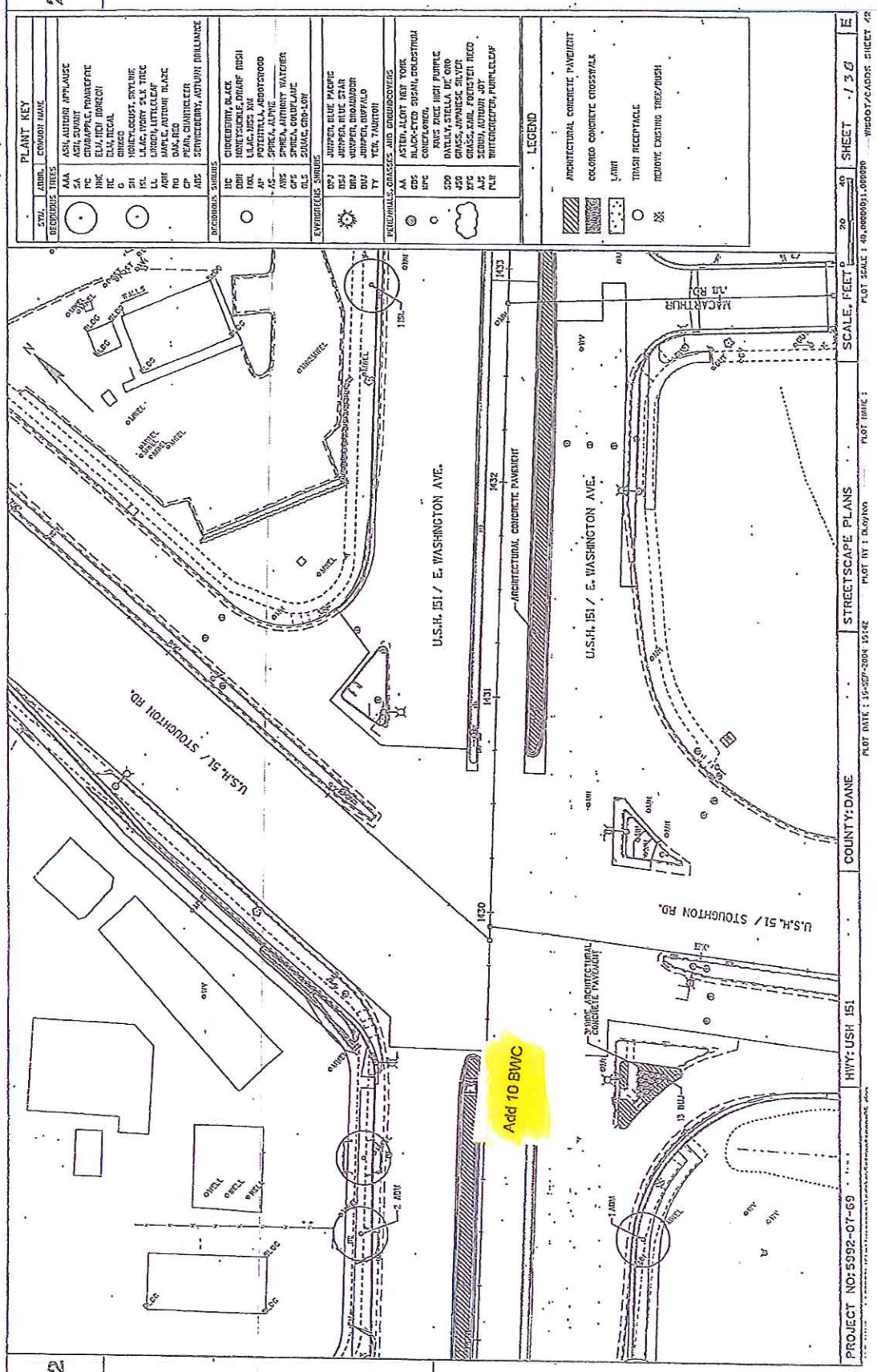
- ARCHITECTURAL CONCRETE PAVEMENT
- COLOR CONCRETE CROSSWALK
- LIAR
- TRASH RECEPTACLE
- REMOVE EXISTING TREE/BUSH

PLANT KEY  
 COUNTY NAME  
 SCALE, FEET  
 SHEET 135

STREETSCAPE PLANS  
 COUNTY: DANIE  
 HWY: USH 151  
 PROJECT NO: 5992-07-69  
 FILE NAME: 15-26P-2004-LS-16

Add to BWC





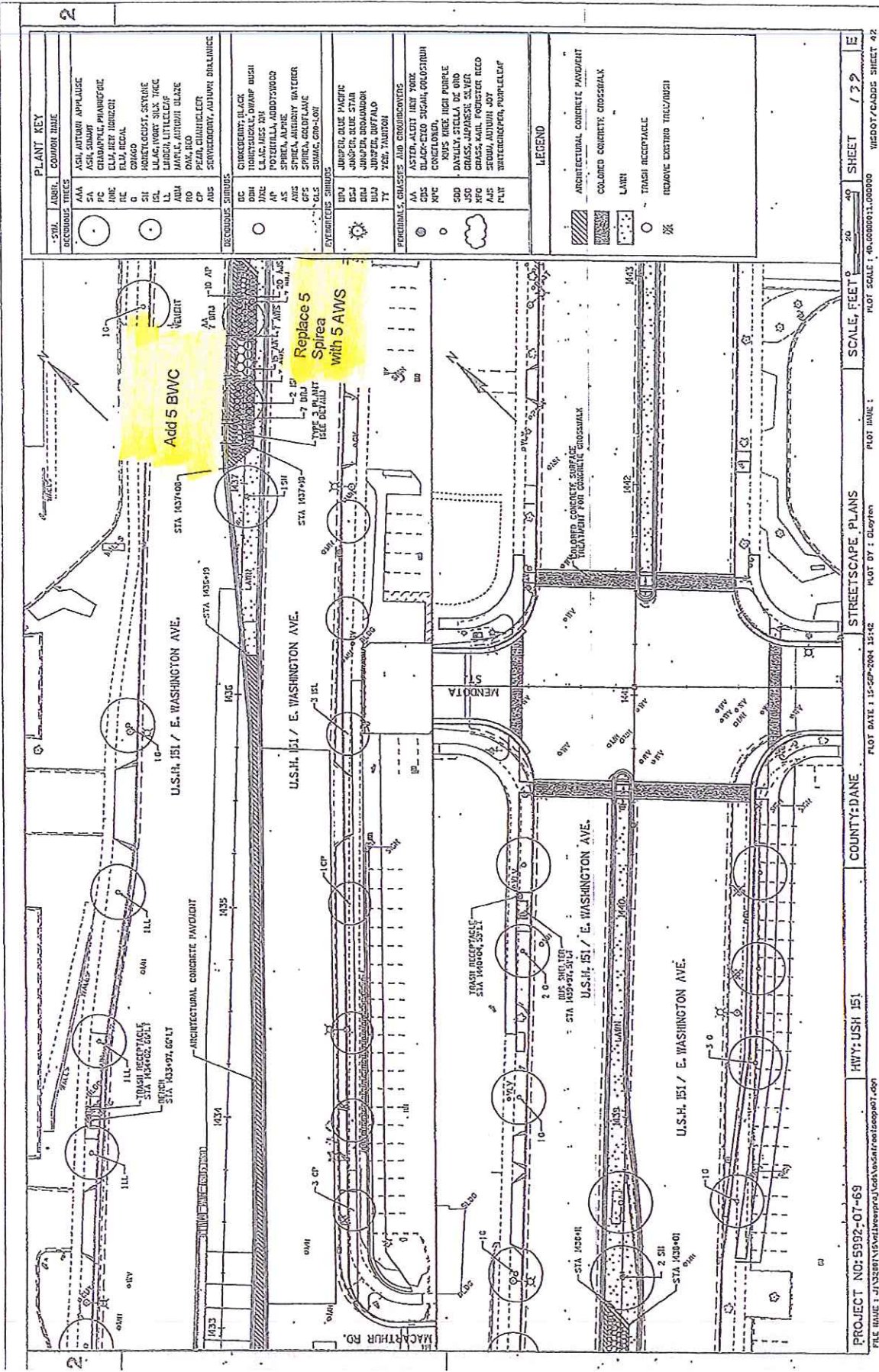
**PLANT KEY**

SYMBOL	COMMON NAME
AAA	ASH, WHITE
AA	ASH, RED
SA	ASH, SILVER
PC	CHRISTMAS TREE
HC	ELM, COMMON
RE	ELM, RED
0	GRASS, BERMUDA
1	GRASS, FESCUE
2	GRASS, KY31
3	GRASS, PENSILVANIA
4	GRASS, ST. AUGUSTINE
5	GRASS, TALL FESCUE
6	GRASS, WYOMING
7	GRASS, ZIPPER
8	GRASS, ZIPPER
9	GRASS, ZIPPER
10	GRASS, ZIPPER
11	GRASS, ZIPPER
12	GRASS, ZIPPER
13	GRASS, ZIPPER
14	GRASS, ZIPPER
15	GRASS, ZIPPER
16	GRASS, ZIPPER
17	GRASS, ZIPPER
18	GRASS, ZIPPER
19	GRASS, ZIPPER
20	GRASS, ZIPPER
21	GRASS, ZIPPER
22	GRASS, ZIPPER
23	GRASS, ZIPPER
24	GRASS, ZIPPER
25	GRASS, ZIPPER
26	GRASS, ZIPPER
27	GRASS, ZIPPER
28	GRASS, ZIPPER
29	GRASS, ZIPPER
30	GRASS, ZIPPER
31	GRASS, ZIPPER
32	GRASS, ZIPPER
33	GRASS, ZIPPER
34	GRASS, ZIPPER
35	GRASS, ZIPPER
36	GRASS, ZIPPER
37	GRASS, ZIPPER
38	GRASS, ZIPPER
39	GRASS, ZIPPER
40	GRASS, ZIPPER
41	GRASS, ZIPPER
42	GRASS, ZIPPER
43	GRASS, ZIPPER
44	GRASS, ZIPPER
45	GRASS, ZIPPER
46	GRASS, ZIPPER
47	GRASS, ZIPPER
48	GRASS, ZIPPER
49	GRASS, ZIPPER
50	GRASS, ZIPPER
51	GRASS, ZIPPER
52	GRASS, ZIPPER
53	GRASS, ZIPPER
54	GRASS, ZIPPER
55	GRASS, ZIPPER
56	GRASS, ZIPPER
57	GRASS, ZIPPER
58	GRASS, ZIPPER
59	GRASS, ZIPPER
60	GRASS, ZIPPER
61	GRASS, ZIPPER
62	GRASS, ZIPPER
63	GRASS, ZIPPER
64	GRASS, ZIPPER
65	GRASS, ZIPPER
66	GRASS, ZIPPER
67	GRASS, ZIPPER
68	GRASS, ZIPPER
69	GRASS, ZIPPER
70	GRASS, ZIPPER
71	GRASS, ZIPPER
72	GRASS, ZIPPER
73	GRASS, ZIPPER
74	GRASS, ZIPPER
75	GRASS, ZIPPER
76	GRASS, ZIPPER
77	GRASS, ZIPPER
78	GRASS, ZIPPER
79	GRASS, ZIPPER
80	GRASS, ZIPPER
81	GRASS, ZIPPER
82	GRASS, ZIPPER
83	GRASS, ZIPPER
84	GRASS, ZIPPER
85	GRASS, ZIPPER
86	GRASS, ZIPPER
87	GRASS, ZIPPER
88	GRASS, ZIPPER
89	GRASS, ZIPPER
90	GRASS, ZIPPER
91	GRASS, ZIPPER
92	GRASS, ZIPPER
93	GRASS, ZIPPER
94	GRASS, ZIPPER
95	GRASS, ZIPPER
96	GRASS, ZIPPER
97	GRASS, ZIPPER
98	GRASS, ZIPPER
99	GRASS, ZIPPER
100	GRASS, ZIPPER

**LEGEND**

[Symbol]	ARCHITECTURAL CONCRETE PAVEMENT
[Symbol]	COLORED CONCRETE CROSSWALK
[Symbol]	LAWN
[Symbol]	TRASH RECEPTACLE
[Symbol]	REMOVE EXISTING TREE/PUSH

PROJECT NO: 5992-07-69 COUNTY: DANE  
 HWY: USH 151  
 PLOT DATE: 10-07-2004 10:42 PLOT BY: T. DUDYK  
 STREETSCAPE PLANS  
 SCALE: FEET 0 20 40  
 SHEET 138  
 E



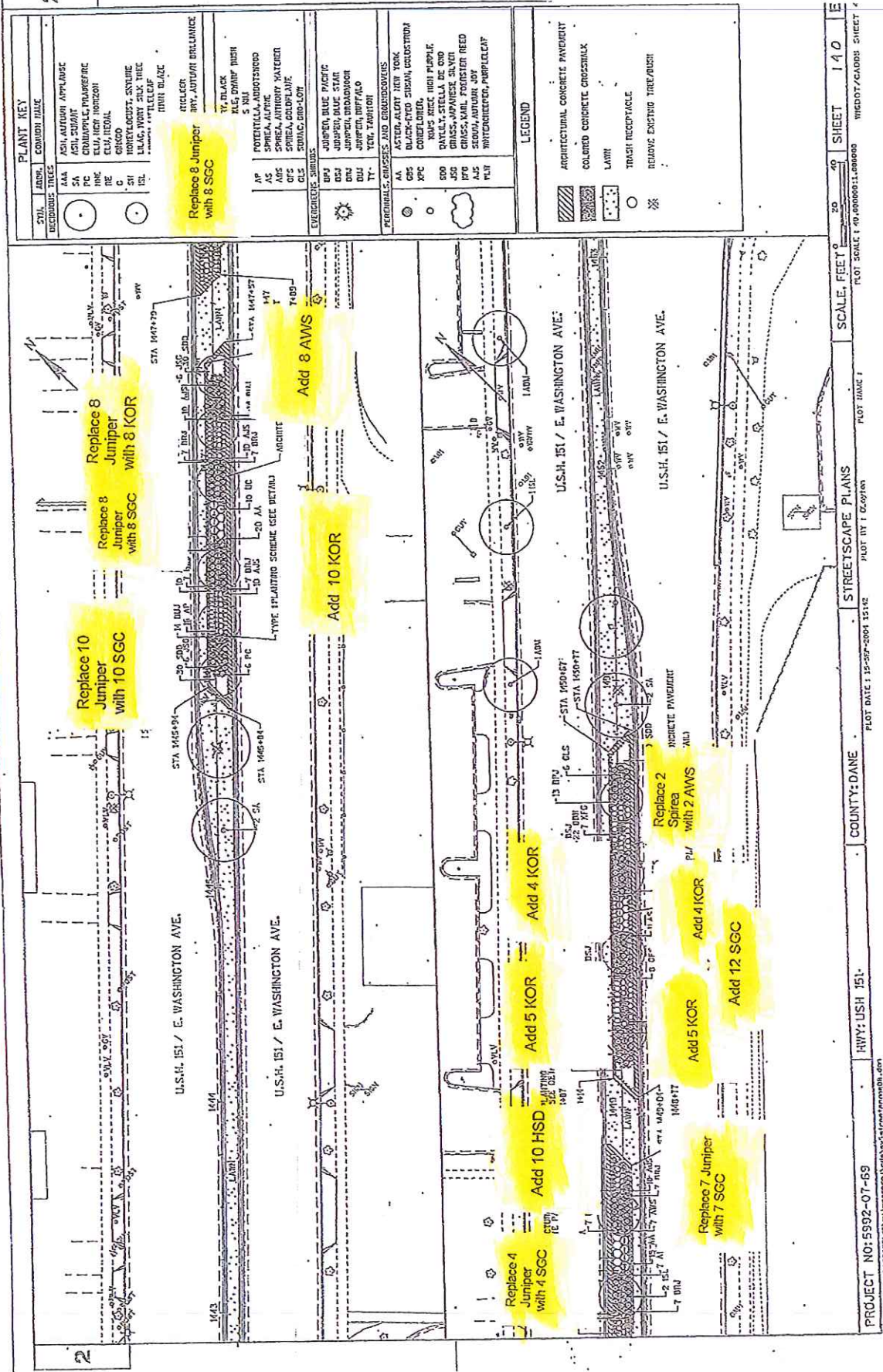
SYD.	JOSH.	COMMON NAME	PLANT KEY
AAA		ASH, NORWAY SPRUCE	(Symbol)
AA		ASH, NORWAY SPRUCE	(Symbol)
PA		PALE GREEN HYDRANGEA	(Symbol)
RA		RED HYDRANGEA	(Symbol)
RE		RED HYDRANGEA	(Symbol)
RL		RED HYDRANGEA	(Symbol)
RO		RED HYDRANGEA	(Symbol)
RR		RED HYDRANGEA	(Symbol)
RS		RED HYDRANGEA	(Symbol)
RT		RED HYDRANGEA	(Symbol)
RU		RED HYDRANGEA	(Symbol)
RV		RED HYDRANGEA	(Symbol)
RW		RED HYDRANGEA	(Symbol)
RX		RED HYDRANGEA	(Symbol)
RY		RED HYDRANGEA	(Symbol)
ZZ		RED HYDRANGEA	(Symbol)

SYD.	JOSH.	COMMON NAME	PLANT KEY
AAA		ASH, NORWAY SPRUCE	(Symbol)
AA		ASH, NORWAY SPRUCE	(Symbol)
PA		PALE GREEN HYDRANGEA	(Symbol)
RA		RED HYDRANGEA	(Symbol)
RE		RED HYDRANGEA	(Symbol)
RL		RED HYDRANGEA	(Symbol)
RO		RED HYDRANGEA	(Symbol)
RR		RED HYDRANGEA	(Symbol)
RS		RED HYDRANGEA	(Symbol)
RT		RED HYDRANGEA	(Symbol)
RU		RED HYDRANGEA	(Symbol)
RV		RED HYDRANGEA	(Symbol)
RW		RED HYDRANGEA	(Symbol)
RX		RED HYDRANGEA	(Symbol)
RY		RED HYDRANGEA	(Symbol)
ZZ		RED HYDRANGEA	(Symbol)

SYD.	JOSH.	COMMON NAME	PLANT KEY
AAA		ASH, NORWAY SPRUCE	(Symbol)
AA		ASH, NORWAY SPRUCE	(Symbol)
PA		PALE GREEN HYDRANGEA	(Symbol)
RA		RED HYDRANGEA	(Symbol)
RE		RED HYDRANGEA	(Symbol)
RL		RED HYDRANGEA	(Symbol)
RO		RED HYDRANGEA	(Symbol)
RR		RED HYDRANGEA	(Symbol)
RS		RED HYDRANGEA	(Symbol)
RT		RED HYDRANGEA	(Symbol)
RU		RED HYDRANGEA	(Symbol)
RV		RED HYDRANGEA	(Symbol)
RW		RED HYDRANGEA	(Symbol)
RX		RED HYDRANGEA	(Symbol)
RY		RED HYDRANGEA	(Symbol)
ZZ		RED HYDRANGEA	(Symbol)

SYD.	JOSH.	COMMON NAME	PLANT KEY
AAA		ASH, NORWAY SPRUCE	(Symbol)
AA		ASH, NORWAY SPRUCE	(Symbol)
PA		PALE GREEN HYDRANGEA	(Symbol)
RA		RED HYDRANGEA	(Symbol)
RE		RED HYDRANGEA	(Symbol)
RL		RED HYDRANGEA	(Symbol)
RO		RED HYDRANGEA	(Symbol)
RR		RED HYDRANGEA	(Symbol)
RS		RED HYDRANGEA	(Symbol)
RT		RED HYDRANGEA	(Symbol)
RU		RED HYDRANGEA	(Symbol)
RV		RED HYDRANGEA	(Symbol)
RW		RED HYDRANGEA	(Symbol)
RX		RED HYDRANGEA	(Symbol)
RY		RED HYDRANGEA	(Symbol)
ZZ		RED HYDRANGEA	(Symbol)

PROJECT NO: 5992-07-69  
 COUNTY: DANE  
 HWY: USH 151  
 SCALE: FEET 1" = 20'  
 SHEET 139  
 E



**PLANT KEY**

SYMBOL	COMMON NAME
(Symbol)	AASH, ANTHURUS, APRILGLOW
(Symbol)	ASH, SUMMIT
(Symbol)	CHAMPAGNE, PHAENIC
(Symbol)	ELI, HIGH, HORIZON
(Symbol)	ELI, NEOL
(Symbol)	CRISO
(Symbol)	HONEYCREEPER, SKYRIB
(Symbol)	LAG, HYPERLEAF
(Symbol)	MIMI, BLAZE

Replace 8 Juniper with 8 SCC

Replace 8 Juniper with 8 KOR

**PERENNIALS, GRASSES, AND BIENNIALS**

(Symbol)	ASTRO-ALBY, NEW YORK
(Symbol)	BLACK-EYED SUSAN, COLLECTOR
(Symbol)	CONELONIA
(Symbol)	ROSE, HIGH PURPLE
(Symbol)	DAILY, STELLA DE ORO
(Symbol)	GRASS, JAPANESE SALVY
(Symbol)	GRASS, KIM, FORTIFER REED
(Symbol)	SEDUM, ANTHURUS JUPITER
(Symbol)	HYDRANGEA, PAPERFLAP

**EVERGREENS**

(Symbol)	JUNIPER, BLUE PACIFIC
(Symbol)	JUNIPER, BLUE STATE
(Symbol)	JUNIPER, BRADSHAW
(Symbol)	JUNIPER, BUFFALO
(Symbol)	YEW, TAVATON

**LEGEND**

(Symbol)	ARCHITECTURAL CONCRETE PAVEMENT
(Symbol)	COLORS CONCRETE CROSSWALK
(Symbol)	LAWN
(Symbol)	TRASH RECEPTACLE
(Symbol)	REMOVE EXISTING TREE/SHRUB

**PROJECT NO: 5992-07-69**

**HWY: USH 151**

**COUNTY: DANE**

**STREETSCAPE PLANS**

**PLOT DATE: 11-20-2004 12:12**

**PLOT BY: J. COVATY**

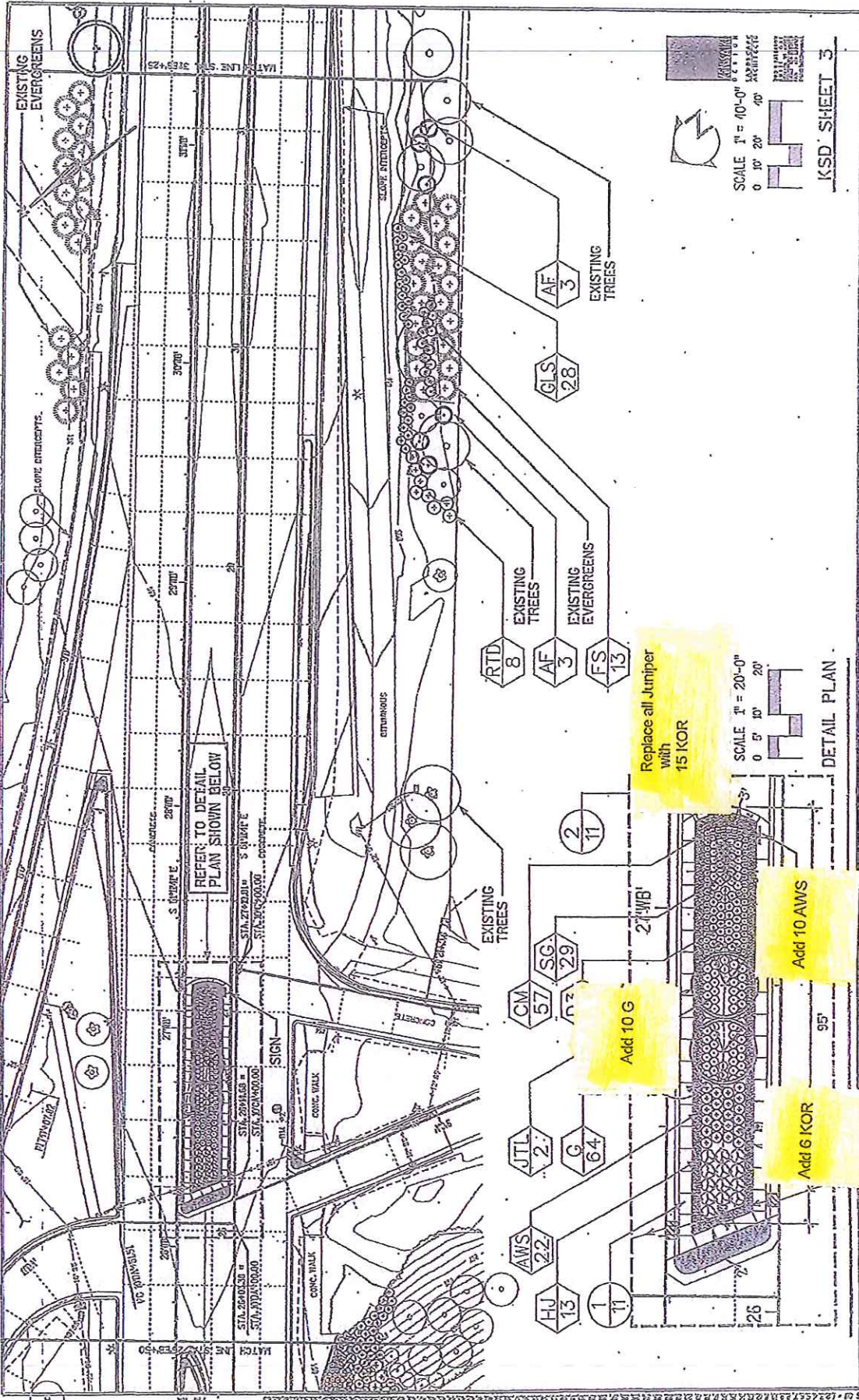
**SCALE: FEET 1" = 20'**

**SHEET 140**

**WIDOT/CADDS SHEET 4**







REFER TO DETAIL  
PLAN SHOWN BELOW

Replace all Juniper  
with  
15 KOR

Add 10 G

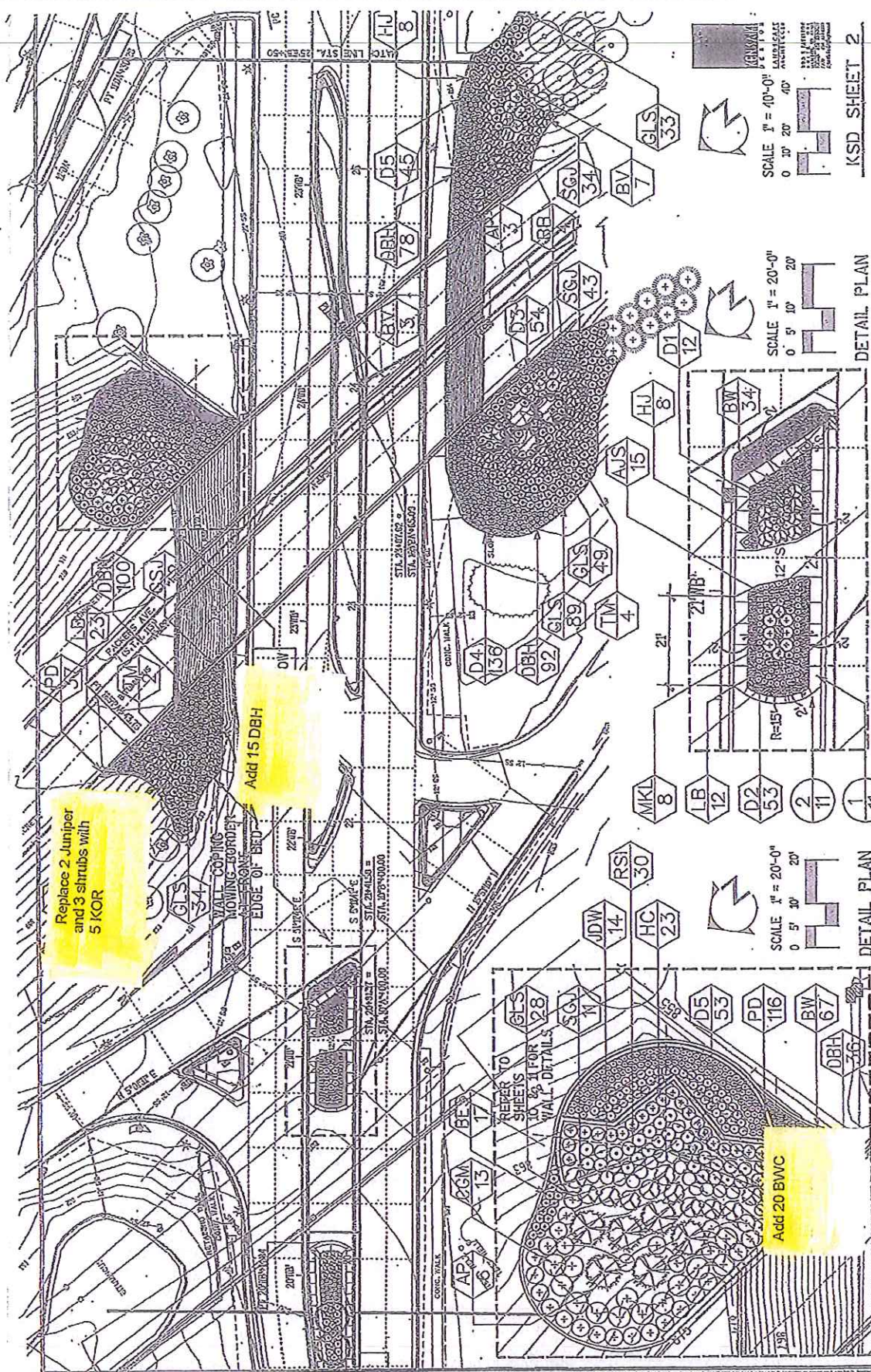
Add 6 KOR

Add 10 AWS

SCALE 1" = 20'-0"  
0 5' 10' 20'

DETAIL PLAN





Replace 2 Juniper  
and 3 shrubs with  
5 KOR

Add 15 DBH

Add 20 BWC

SCALE 1" = 40'-0"  
0 10' 20' 40'

SCALE 1" = 20'-0"  
0 5' 10' 20'



KSD SHEET 2

DETAIL PLAN

DETAIL PLAN

SHEET NO: Z-52

PLANTING PLAN

COUNTY: DANE

HWY: ABERG AVENUE

STATE PROJECT NUMBER: 5992-05-41

UNPRINTED REVISION SHEET

PROJECT SCALE: 1" = 40'-0"

PROJECT 186

DATE: 1/8/01

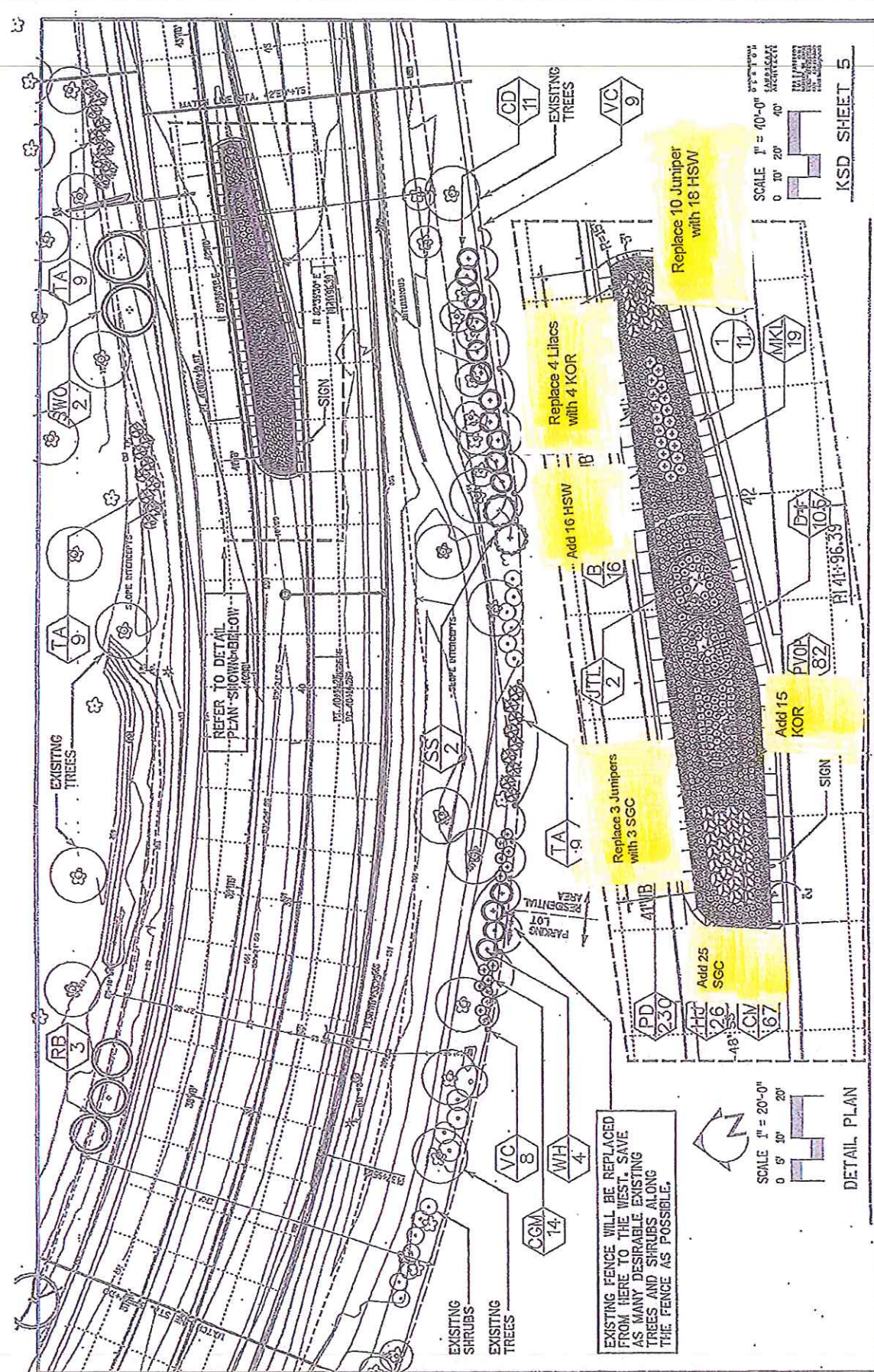
DATE: 1/8/01

DATE: 1/8/01  
SCALE: 1" = 40'-0"  
PROJECT: 186

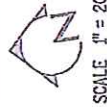
DATE: 1/8/01  
SCALE: 1" = 20'-0"  
PROJECT: 186

DATE: 1/8/01  
SCALE: 1" = 20'-0"  
PROJECT: 186

DATE: 1/8/01  
SCALE: 1" = 20'-0"  
PROJECT: 186



EXISTING FENCE WILL BE REPLACED FROM HERE TO THE WEST. SAVE AS MANY DESIRABLE EXISTING TREES AND SHRUBS ALONG THE FENCE AS POSSIBLE.



SCALE 1" = 20'-0"  
0' 10' 20'

DETAIL PLAN

REFER TO DETAIL PLAN SHOWN BELOW

Replace 10 Juniper with 18 HSW

Replace 4 Lilacs with 4 KOR

Add 16 HSW

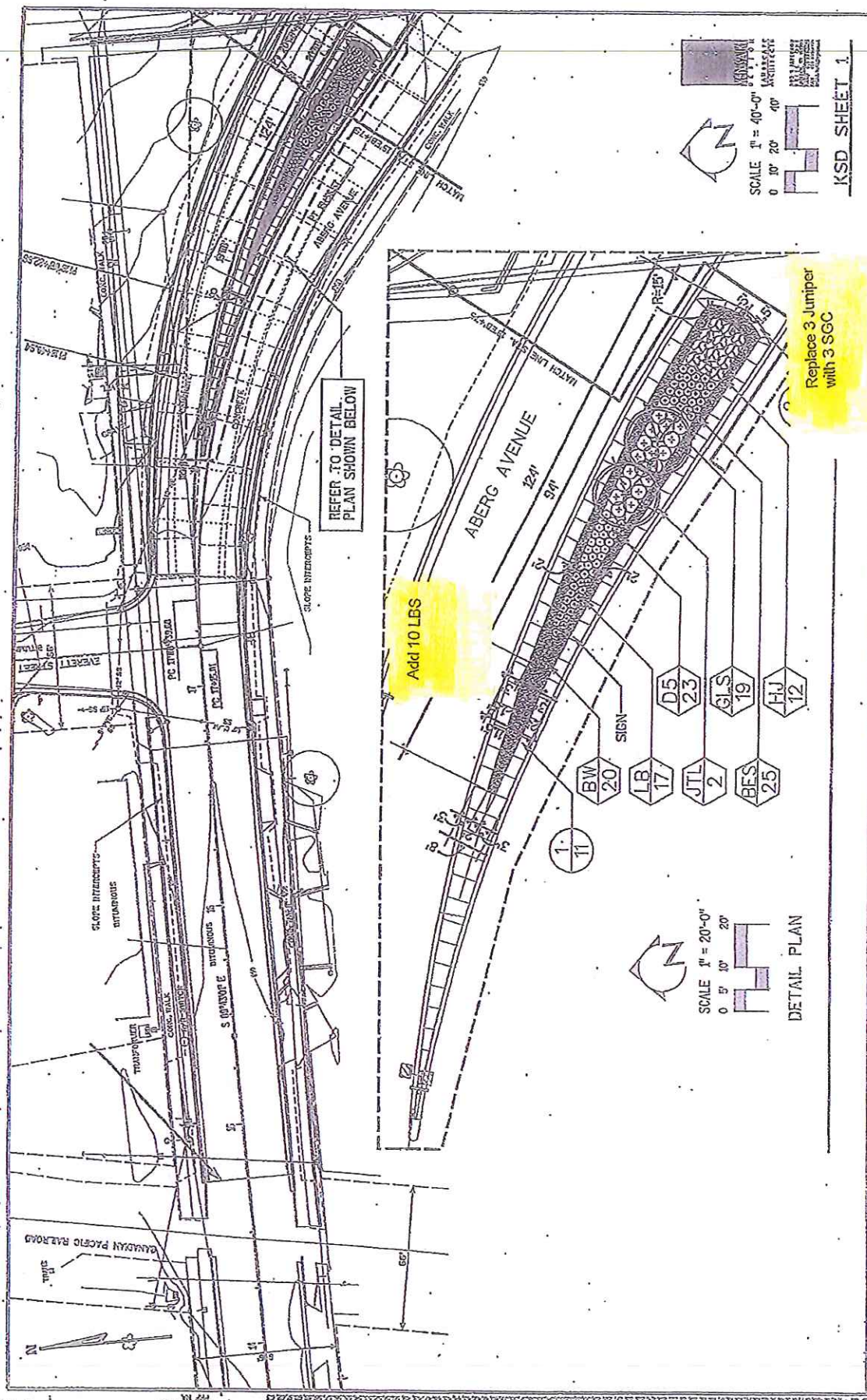
Replace 3 Junipers with 3 SGC

Add 15 KOR

Add 25 SGC

KSD SHEET 5

STATE PROJECT NUMBER: 5092-05-41 HWY: ABERG AVENUE COUNTY: DANE  
 SHEET NO. 255  
 PLANTING PLAN  
 SCALE: 1" = 40'-0" LANDSCAPE  
 0' 10' 20' 40'



STATE PROJECT NUMBER: 5992-05-41 | HWY: ABERG AVENUE | COUNTY: DANE | PLANTING PLAN | SHEET NO: 2-51 | E

DATE: 05/20/2010 11:58 AM | DRAWN BY: J. J. J. | CHECKED BY: J. J. J. | PROJECT NO: 5992-05-41 | SHEET NO: 2-51 | E

KSD SHEET 1

DATE: 05/20/2010 11:58 AM | DRAWN BY: J. J. J. | CHECKED BY: J. J. J. | PROJECT NO: 5992-05-41 | SHEET NO: 2-51 | E

TRAFFIC CALMING - 2011  
 PROJECT NO. 53W14-3  
 ISLAND PLAN  
 CITY OF MADISON  
 THOMPSON DR

Island have Type "E" Curb & Gutter  
 For All Island Nooses See SDD 3.13  
 Concrete Mountable Median Island Nose  
 (Cross walk at end/approach island nose)

All Dimensions  
 From Face of Curb  
 Layout In Field  
 By Traffic Engineering  
 Plan Not to Scale

NORTH



208 Sq Ft Interior  
 18" Engineered Top Soil  
 To 6" Below Top of Curb

- LEGEND
- Blue Fescue (32)
  - Silky Aster (38)
  - Snowberry (18)
  - Butterfly Weed (16)
  - Western Sunflower (88)

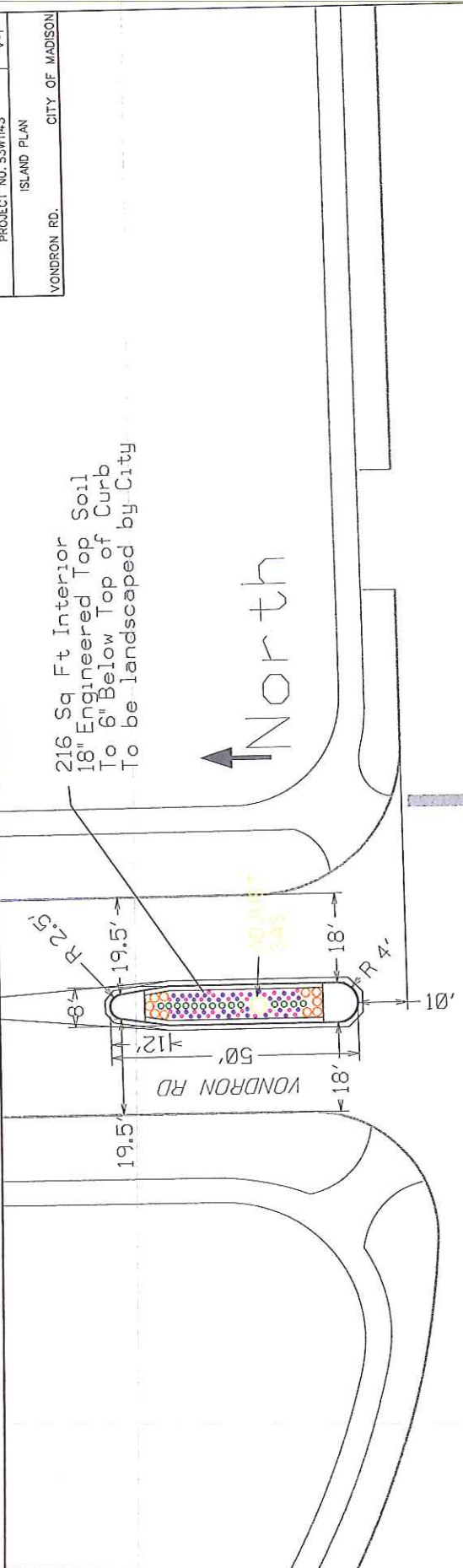
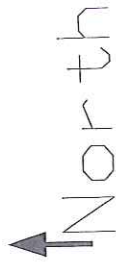
SCALE: NTS

DATE: 01/18/2011

FILE NAME: P:\NEDCOM\NACART\SSANI\CHOLIN\2011 PROJECTS\N. THOMPSON\_DR - MEDIAN.DGN

TRAFFIC CALMING - 2011  
 PROJECT NO. 53W1143  
 ISLAND PLAN  
 VONDRON RD. CITY OF MADISON  
 SHEET NO. V-1

216 Sq Ft Interior Soil  
 18" Engineered Top Soil  
 To 6" Below Top of Curb  
 To be landscaped by City

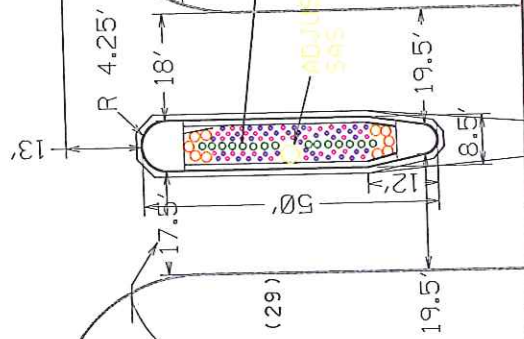


PEBBLEBROOK DR

S THOMPSON DR

Island have Type "E" Curb & Gutte  
 For All Island Nooses  
 See SDD 3.13  
 Concrete Mountable Median Islanc  
 (Cross walk at end/approach islar  
 All Dimensions  
 From Face of Curb  
 Layout In Field  
 By Traffic Engineering  
 Plan Not to Scale

228 Sq Ft Interior Soil  
 18" Engineered Top Soil  
 To 6" Below Top of Curb  
 To be landscaped by City



- LEGEND
- Blackeyed Susan (72)
  - Purple Coneflower (56)
  - Karl Forester Reed Grass (29)
  - Blue Wonder Catmint (20)

2

Handwritten note: 4 5 5 0

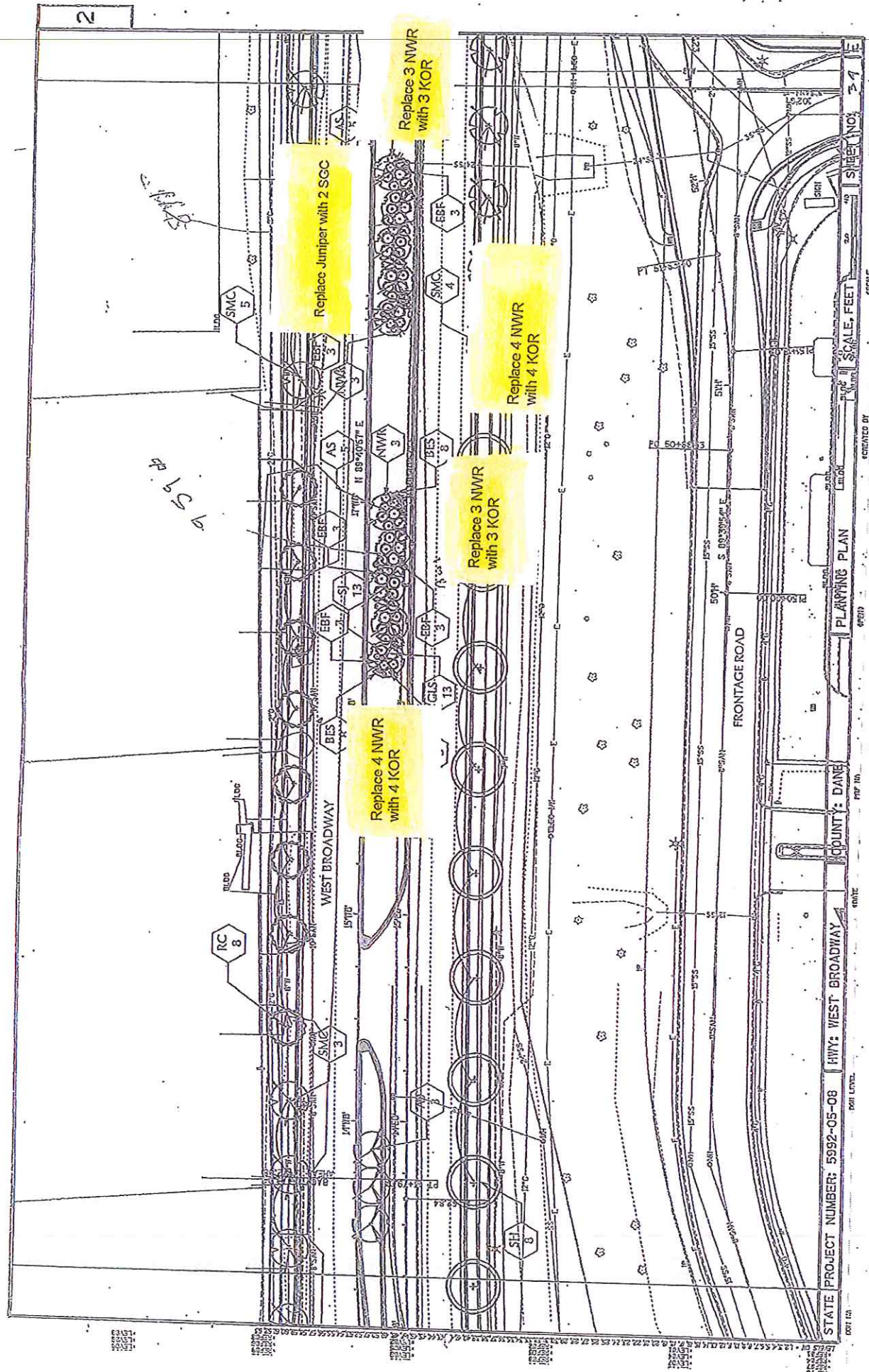
Replace Juniper with 2 SCC

Replace 4 NWR with 4 KOR

Replace 3 NWR with 3 KOR

Replace 4 NWR with 4 KOR

Replace 3 NWR with 3 KOR

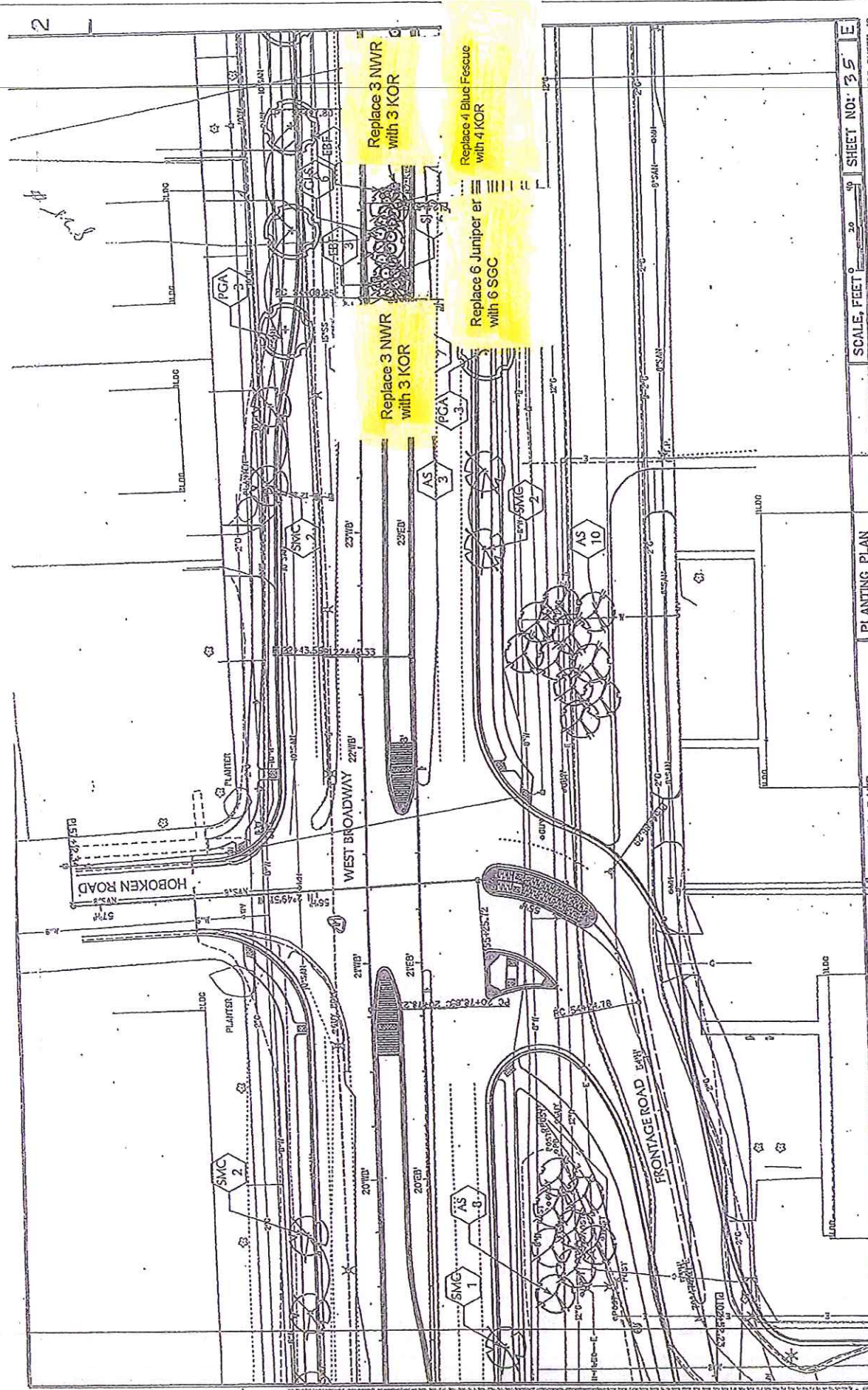


STATE PROJECT NUMBER: 5992-05-08 HWY: WEST BROADWAY COUNTY: DANE  
 1" = 40' SCALE, FEET  
 PLANING PLAN  
 SHEET NO. 3-7

CREATED BY: [Name]  
 DATE: [Date]

SCALE, FEET  
 SHEET NO. 3-7

WEST BROADWAY, SHEET 4



2

*Handwritten note:* # f.c.s

Replace 3 NWR  
with 3 KOR

Replace 4 Blue Fescue  
with 4 KOR

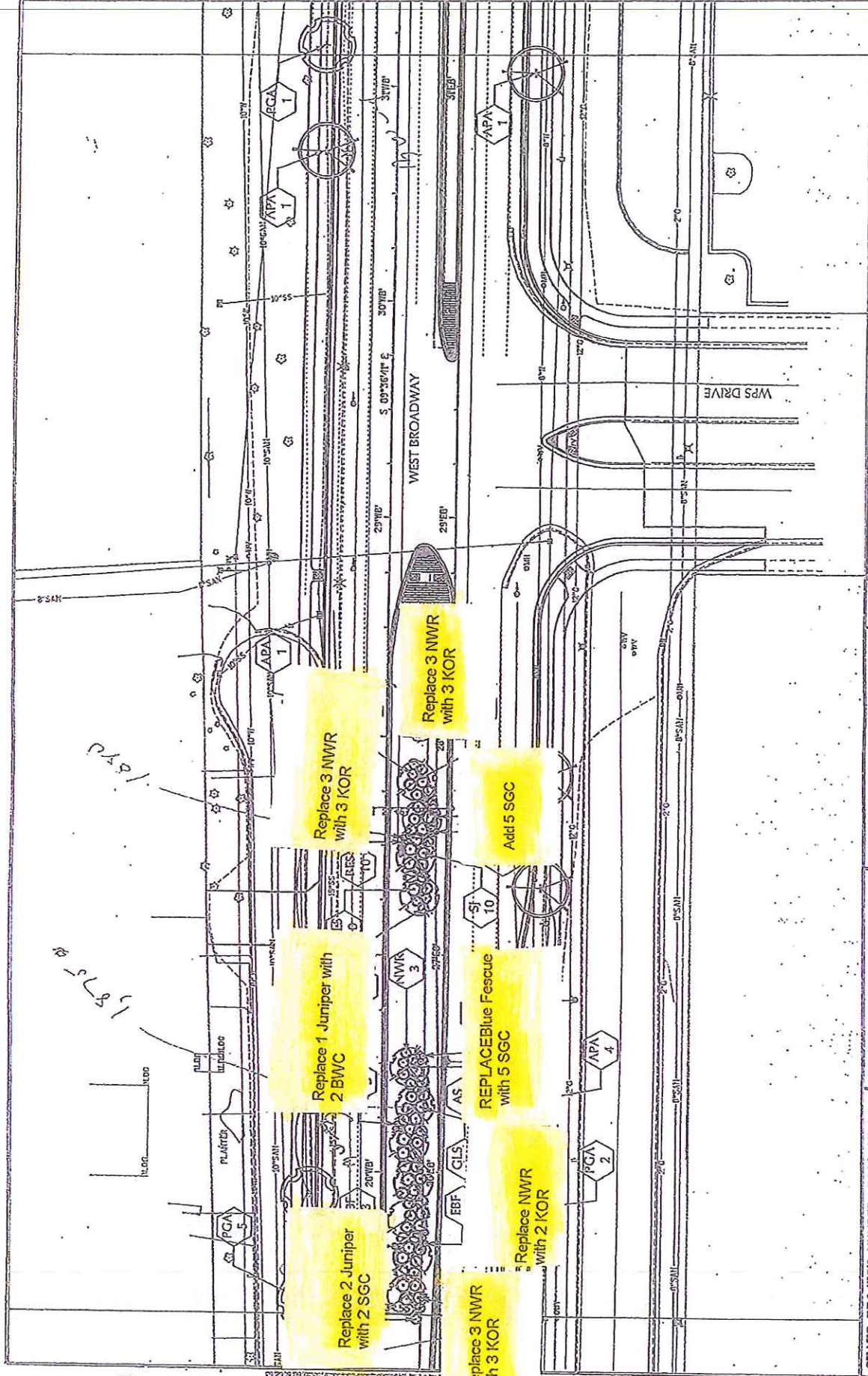
Replace 3 NWR  
with 3 KOR

Replace 6 Juniper er  
with 6 SGC

STATE PROJECT NUMBER: 5992-05-08 HWY: WEST BROADWAY COUNTY: DADE  
 SHEET NO: 35 E  
 SCALE: FEET 1" = 30' SCALE  
 DESIGNED BY: VISCOY/CADDS SHEET 42

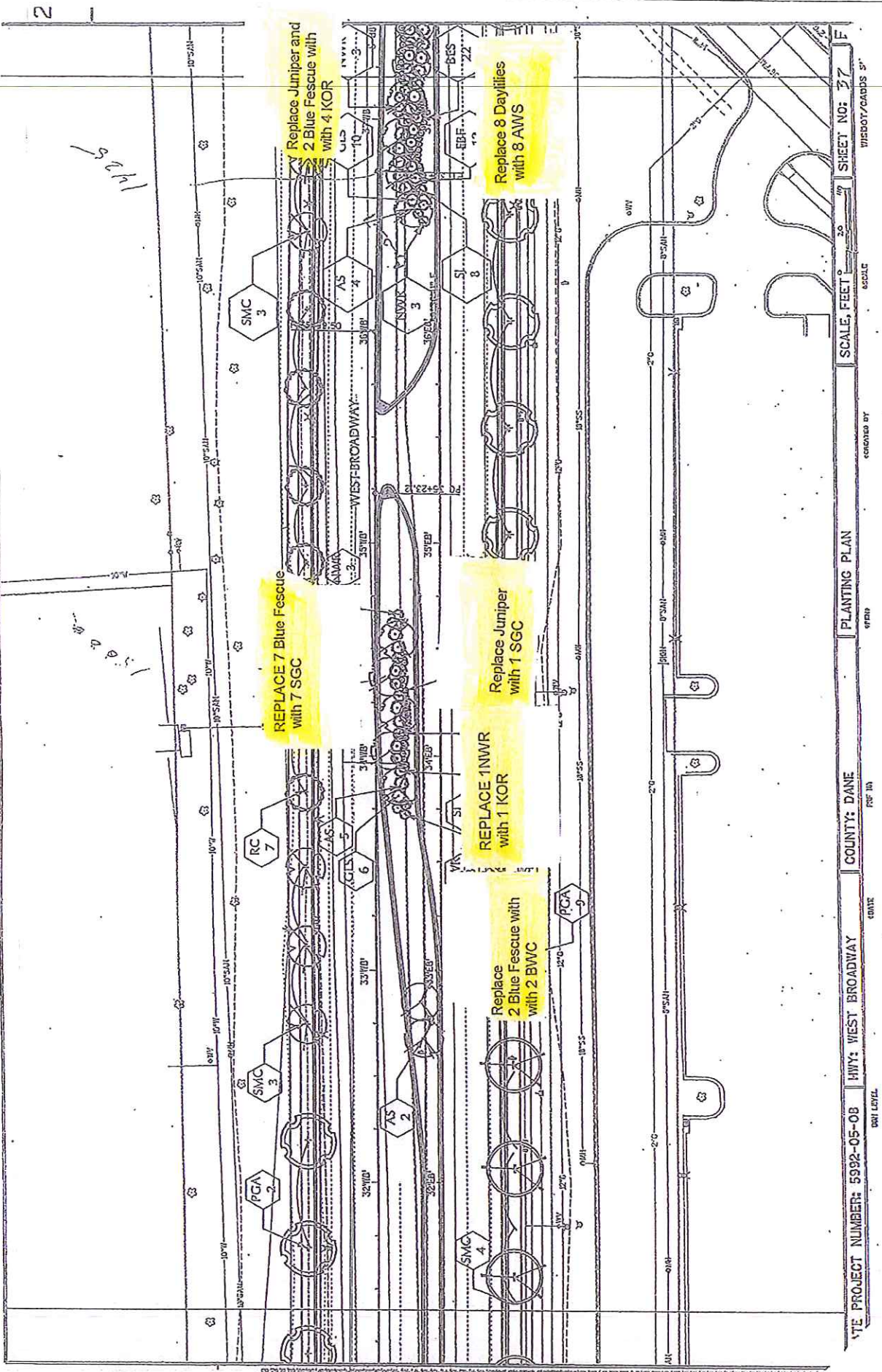
43





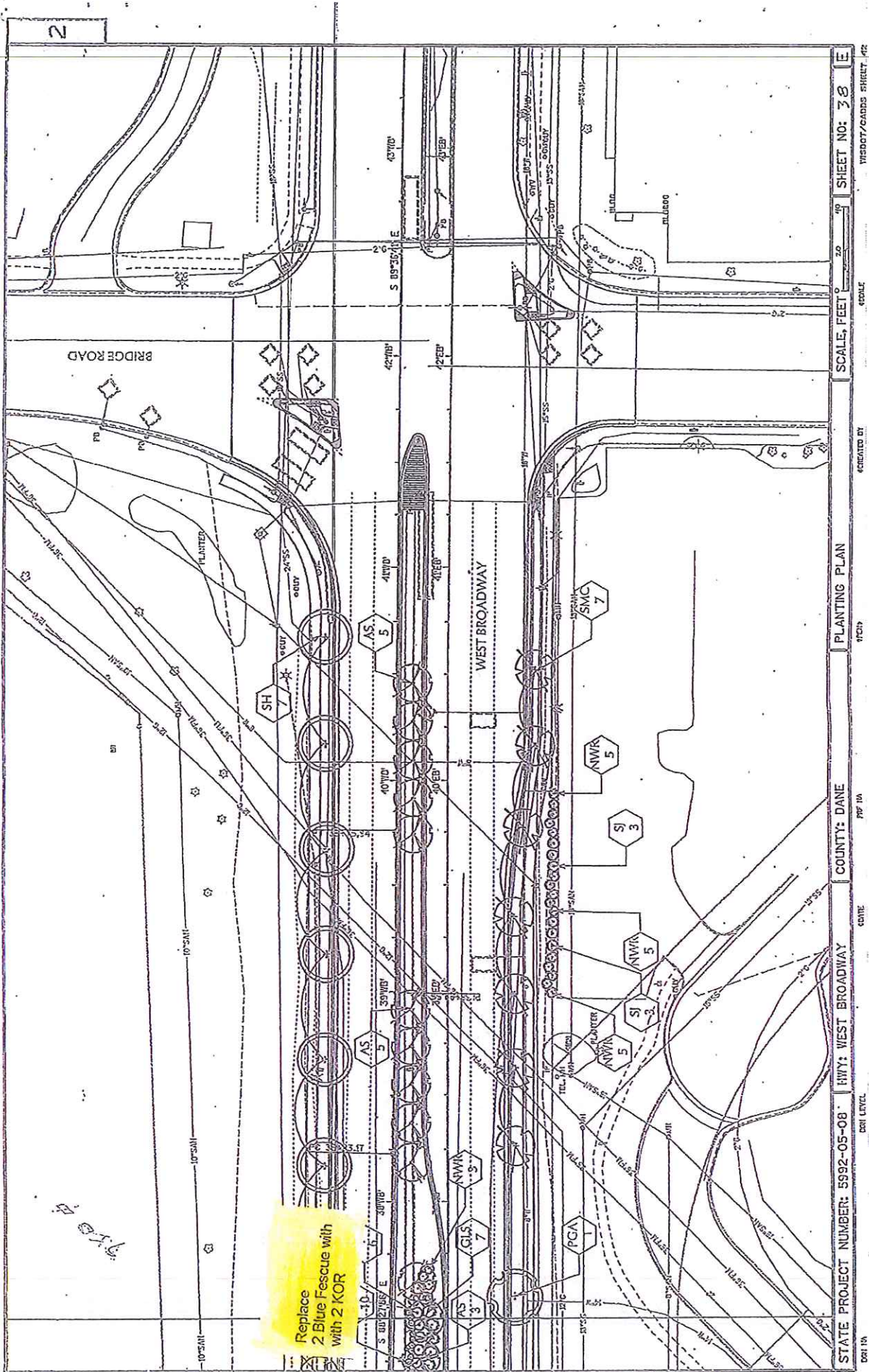
15781  
 15781  
 15781

STATE PROJECT NUMBER: 5992-05-08 HWY: WEST BROADWAY COUNTY: DANE  
 PLANTING PLAN  
 SCALE, FEET 1" = 20'  
 SHEET NO: 36  
 WISDOT/CADD SHEET



SHEET NO: 37  
 SCALE, FEET  
 PLANTING PLAN  
 COUNTY: DANE  
 HWY: WEST BROADWAY  
 PROJECT NUMBER: 5992-05-0B  
 DATE  
 PREP BY  
 CHECKED BY  
 DRAWN BY  
 DATE  
 COUNTY: DANE  
 PROJECT NUMBER: 5992-05-0B  
 DATE  
 PREP BY  
 CHECKED BY  
 DRAWN BY  
 DATE

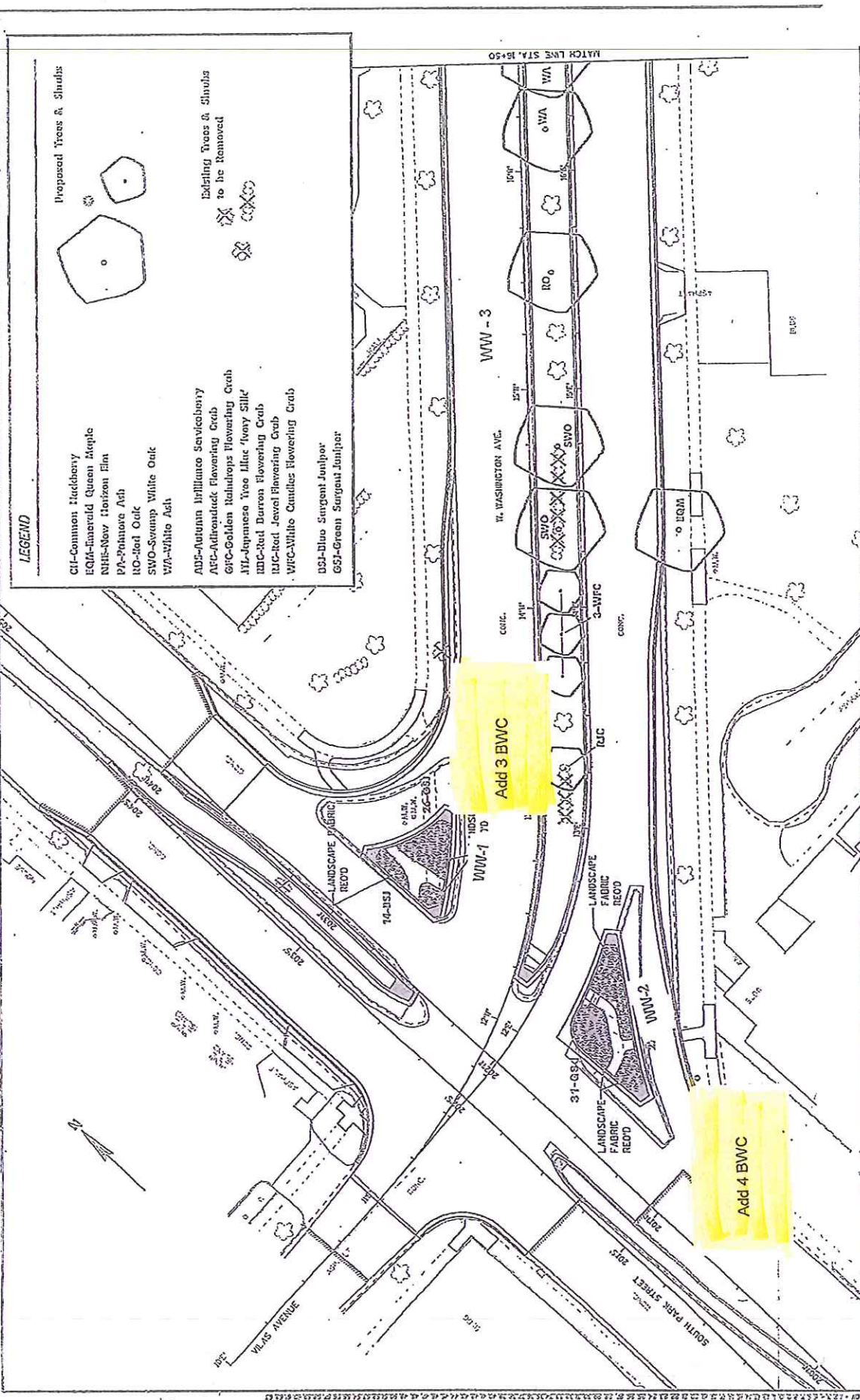
45



Replace  
2 Blue Fescue with  
with 2 KOR

STATE PROJECT NUMBER: 5992-05-08	HWY: WEST BROADWAY	COUNTY: DANE	PLANTING PLAN	SCALE, FEET	SHEET NO: 38
DR 1A	PRF 1A	DATE	REV	REV	REV

46



**LEGEND**

<p>Cl-Common Hackberry EQM-Flametal Queen Maple NHE-New Horizon Elm PA-Panhandle Ash RO-Road Oak SVO-Swamp White Oak WV-White Ash</p>	<p>Proposal Trees &amp; Shrubs</p>
<p>ADS-Autumn Brilliance Serviceberry AFC-Ashleafed Flowering Crab GFC-Golden Raindrops Flowering Crab JY-Japanese Yew Mite 'Ivory Silk' RDC-Red Baron Flowering Crab JWC-Jewel Flowering Crab WFC-White Candle Flowering Crab</p>	<p>Existing Trees &amp; Shrubs to be Removed</p>
<p>DSJ-Blue Sargent Juniper GSJ-Green Sargent Juniper</p>	

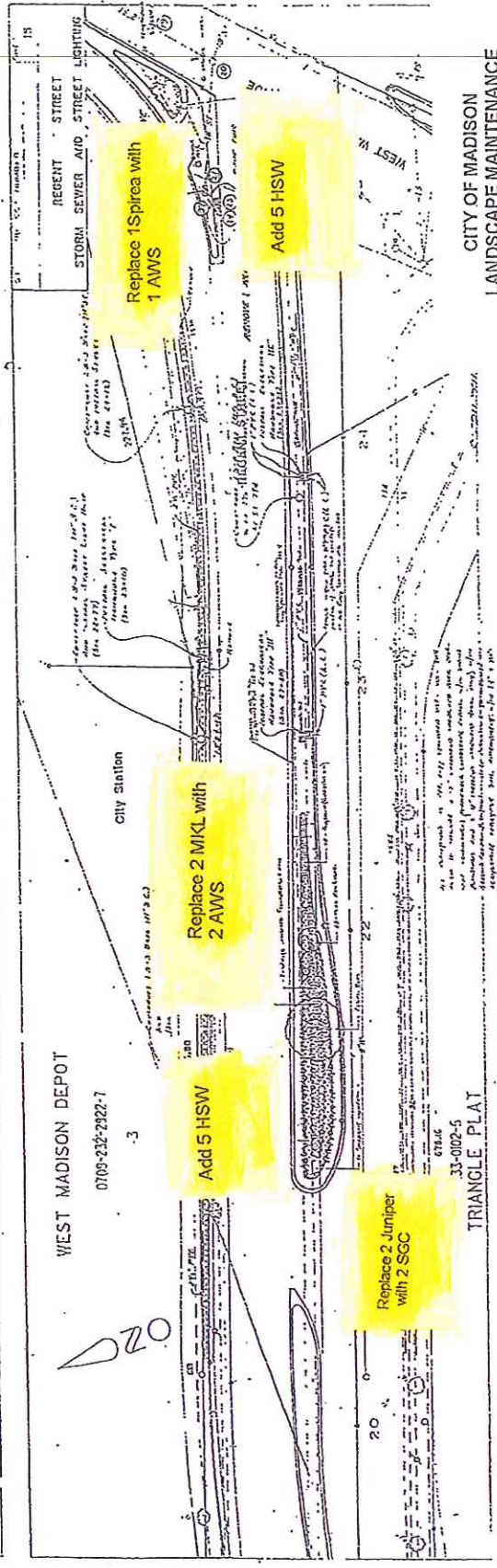

STATE PROJECT NUMBER: S992-05-20 | HWY: WEST WASHINGTON AVE. | COUNTY: DANE

DATE OF PLOT: 2/6/02 | DATE OF PLOT: 2/6/02 | SHEET NO: 37

SCALE, FEET 0 20 40

PLANTING PLAN | PLAN FILE: P:\WORK\159218\_02399\_01.rvt | FOOT FILE: P:\WORK\159218\_02399\_01.rvt | CREATED BY: M.A.

PLAN SCALE: 1" = 40.00000'



SCALE: 1" = 10'-0" DATE: 11/14/12  
 NORTH REVISION: 11/14/12  
 CITY OF MADISON LANDSCAPE MAINTENANCE COMMISSION

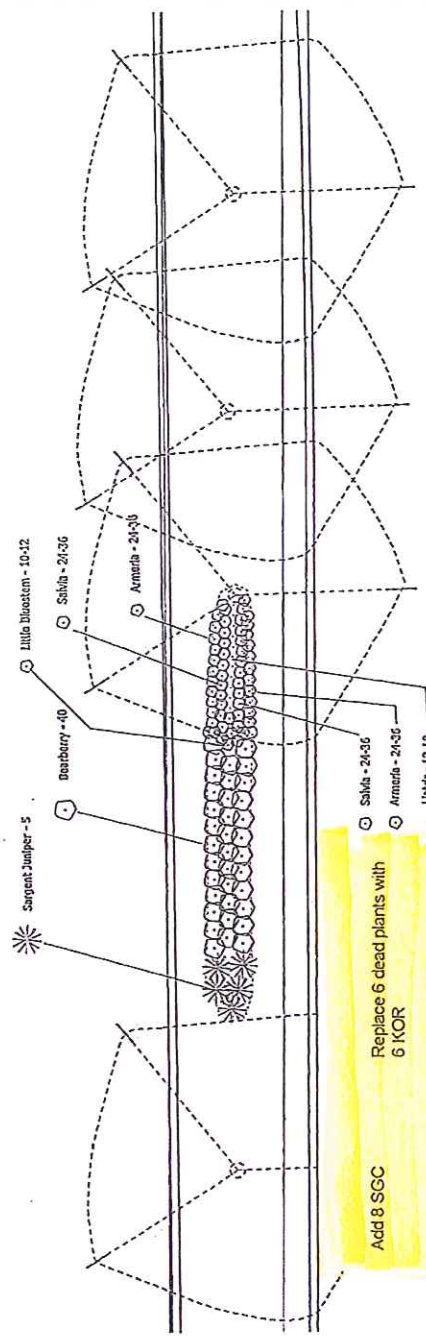
CITY OF MADISON  
 LANDSCAPE MAINTENANCE  
 PAGE 52 OF 57

REGENT / PROUDFIT • Boulevard Improvements

48

Plant Schedule

Common Name	Species Name	Size when planted	Perf'd	Quantity
SARGENT JUNIPER	<i>Juniperus chinensis 'Sargent'</i>	3" pot	X	8
LITTLE BLUESTEM	<i>Scirpus setosus</i>	3" pot	X	10-12
RAY FEATHER	<i>Liatris scariosa 'Nobold'</i>	4" pot	X	12-10
HEALY CUP SAGE	<i>Salvia verticillata 'Victoria DI'</i>	4" pot	X	24-30
SEA THREAT	<i>Artemisia maritima</i>	4" pot	X	24-30
DEARBERRY	<i>Arctostaphylos uva-ursi</i>	1 gallon	X	40

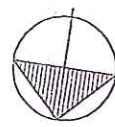
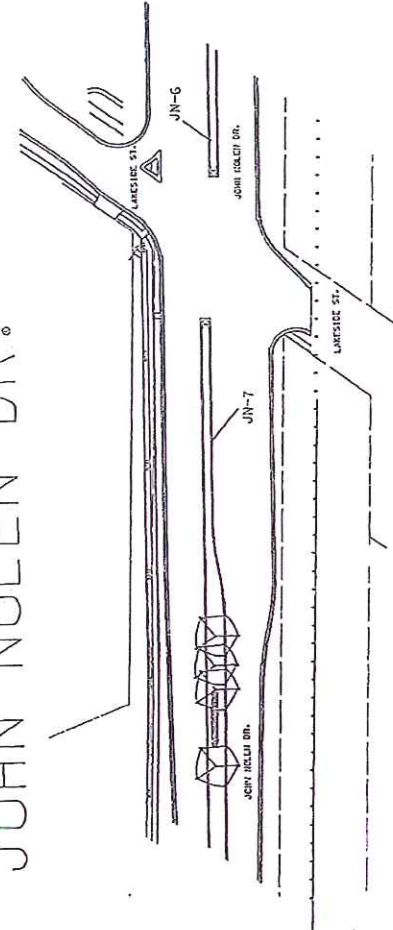


Add 8 SGC  
 Replace 6 dead plants with 6 KOR

NOTES

PLANTING BED IS TO BE RAISED  
 PLANTING BED SHALL BE COVERED WITH WOOD CHIPS

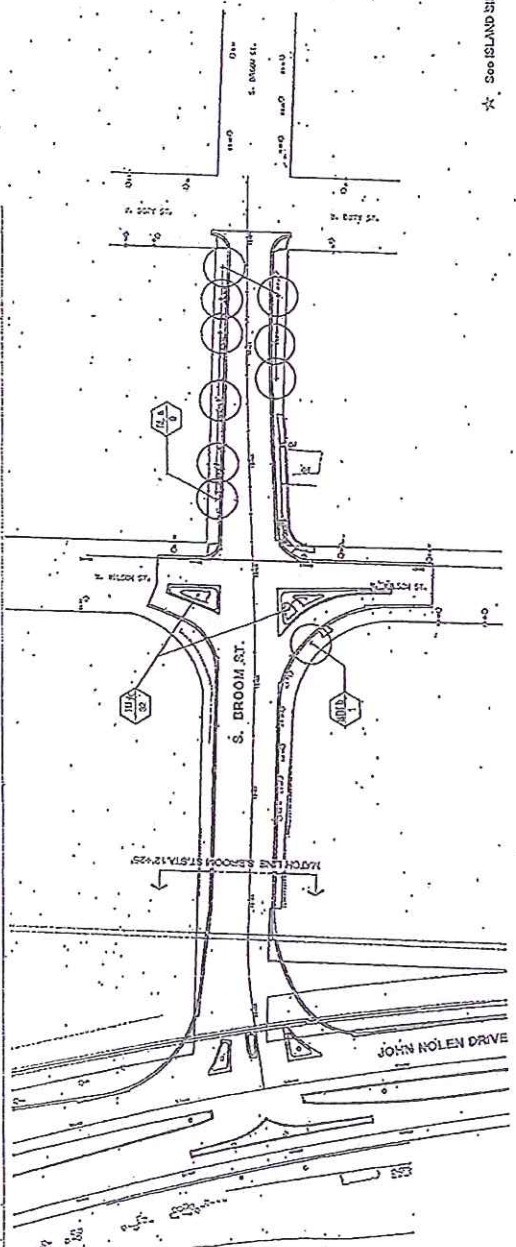
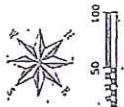
JOHN NOLEN DR.



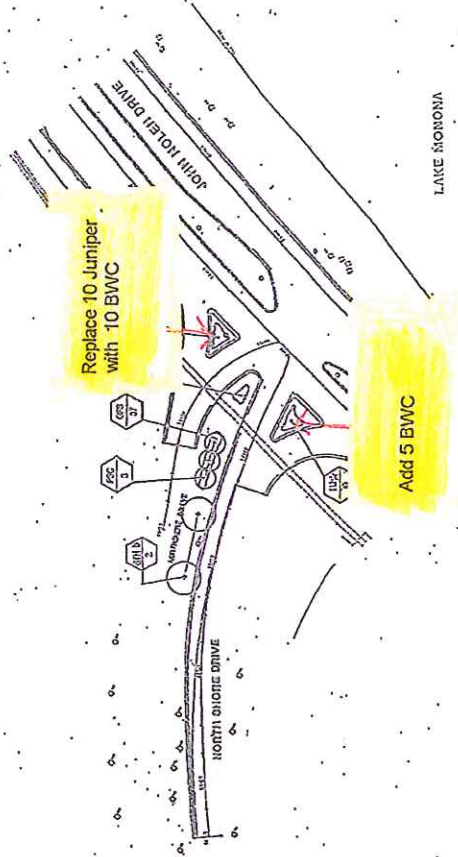
SCALE 1" = 60'

PROJECT NO. 2.5A  
 LANDSCAPING PLANS  
 J. P. H. ERBE  
 DATE: 08/11/06  
 3.006

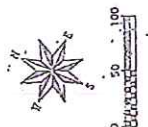
S. BROOM ST. PLAN



NORTH SNORE DRIVE PLAN



SYMBOL	COMMON NAME
FGA	Ash, Green Yucca
SOA	Ash, Green Yucca
APA	Ash, White, Aramae Night
QTH	Ironwood, Tamarix, Shrub
TL	Lilac, Redwood
DRK	Redwood, Blackberry
PCC	Philadelphus, Magnolia, Hawthorn
CC	Cornus, Viburnum, Dogwood
AVS	Alder, Willow, Winter
AVS	Alder, Willow, Winter
GRS	Grass, Ornamental
TR	Juniper, Red Cedar
ARD	Redwood, Aramae
RD	Redwood, Aramae
TRD	Redwood, Aramae
PRD	Redwood, Aramae
TR	Redwood, Aramae

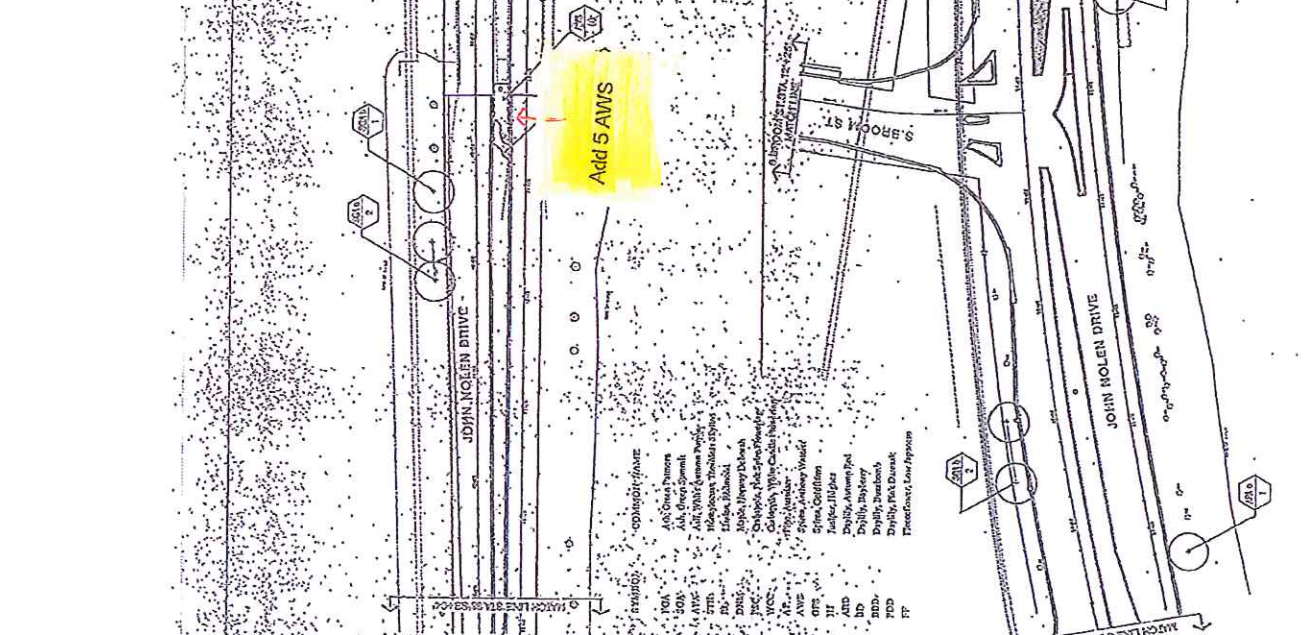
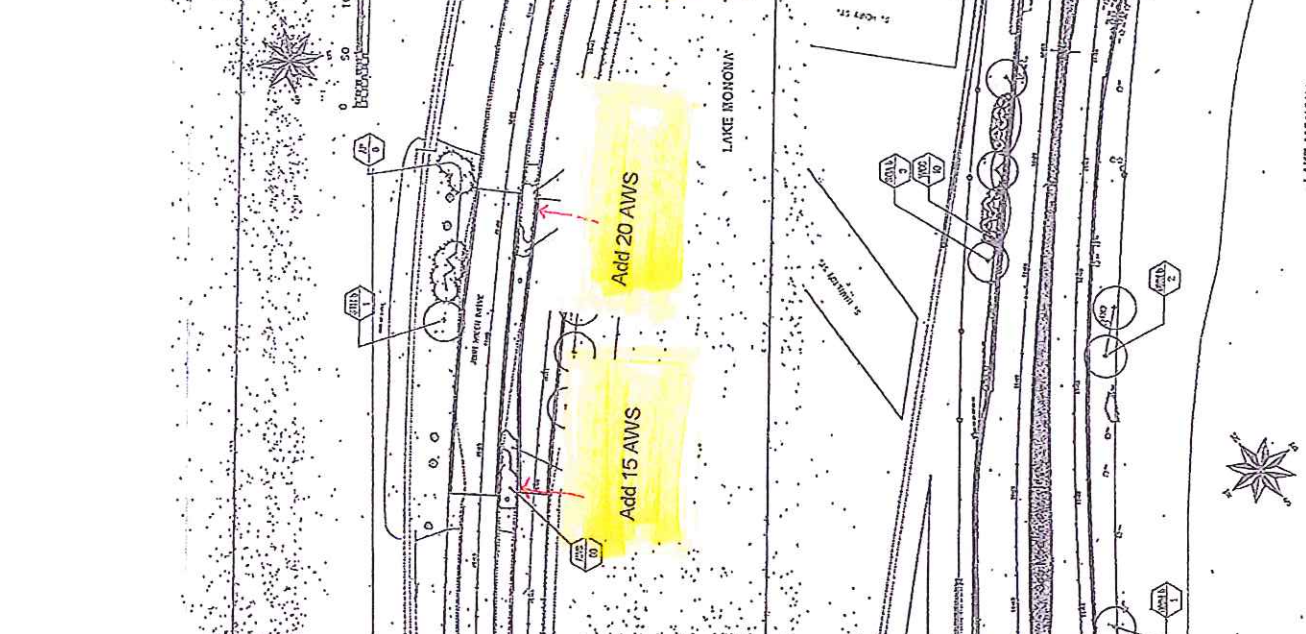






**LANDSCAPING PLANS**  
 50' 0" x 10' 0" SH  
 DATE: 05/12/10  
 PROJECT: JOHN MOLEN DRIVE  
 DRAWN BY: [unintelligible]  
 CHECKED BY: [unintelligible]  
 SCALE: 1" = 40' 0"

**NOTE:**  
 See North Shore Drive Plan for landscaping in this area.



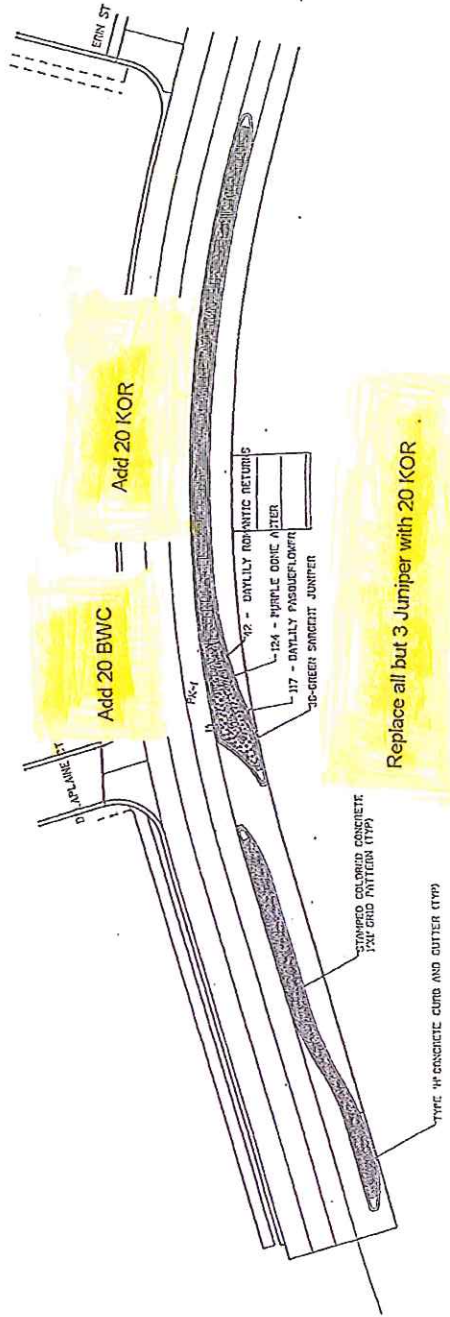
**Legend:**

- TOP: A&S Green Turf
- SOIL: A&S Green Turf
- AWG: A&S Green Turf
- EMT: [unintelligible]
- DW: [unintelligible]
- DNB: [unintelligible]
- PCS: [unintelligible]
- WCS: [unintelligible]
- AES: [unintelligible]
- WT: [unintelligible]
- ATD: [unintelligible]
- BD: [unintelligible]
- RDD: [unintelligible]
- TDD: [unintelligible]
- FF: [unintelligible]

PROJECT NO. 5310145 SHEET NO. L-1  
MEDIAN/LANDSCAPING DETAIL  
S. PARK STREET CITY OF MADISON

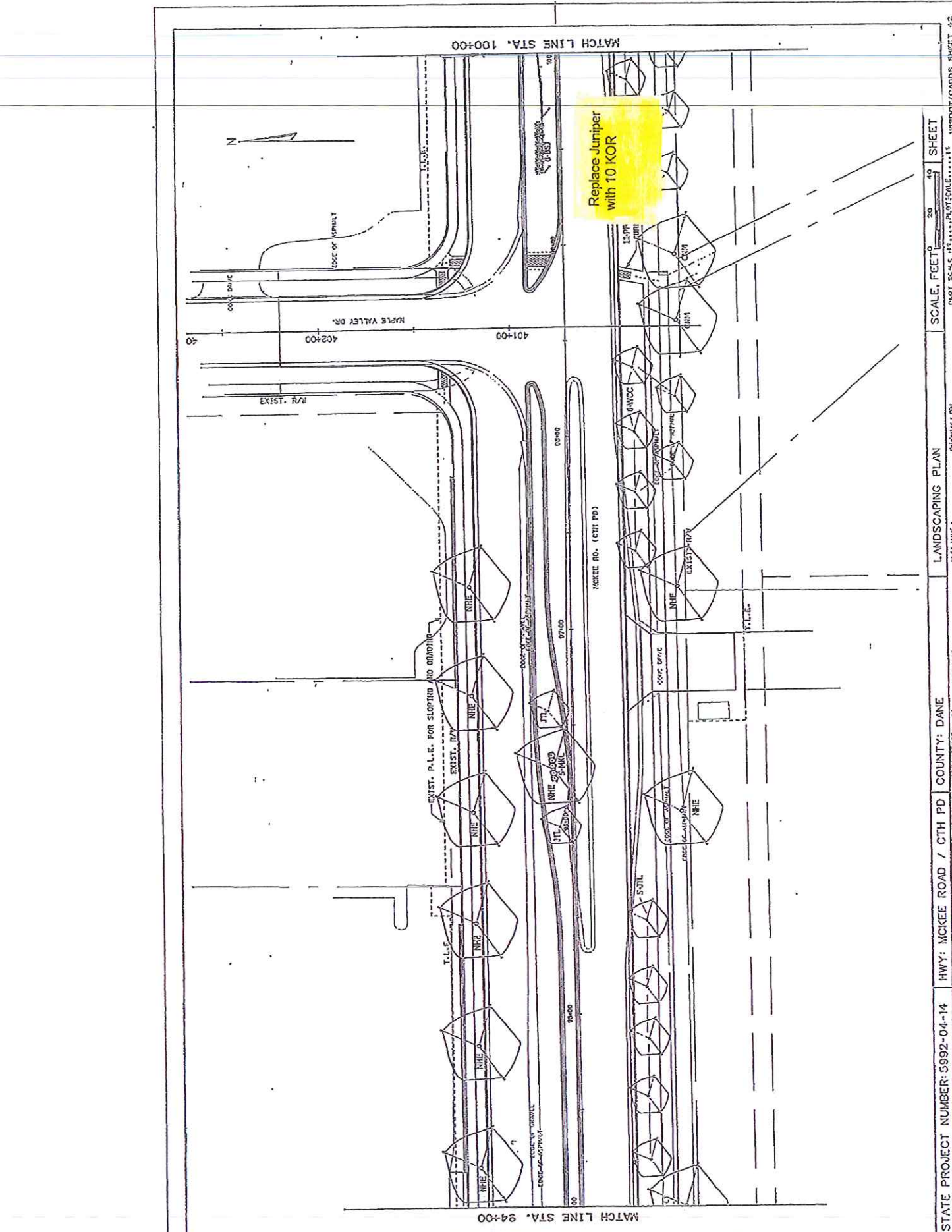
PLANT DATA CHART

COMMON NAME	SCIENTIFIC NAME	SIZE WHEN PLANTED	TOTALS
GRAPEVINE	<i>VITIS</i>	3-6" POK	124
BURNING BUSH	<i>Elaeagnus</i>	4" POK	117
DAYLILY	<i>Lilium</i>	4" POK	42
SPRING ONION	<i>Allium</i>	1-2"	36
ORANGE CRABAPPLE	<i>Malus</i>	2-4"	7 TDS
RED TWIG DOGWOOD	<i>Cornus</i>	1-2"	107 SF
LANDSCAPE FABRIC			



PROJECT NO. 5310142

FAENBORG MAN STREETS - 061A  
SEPT. 2006

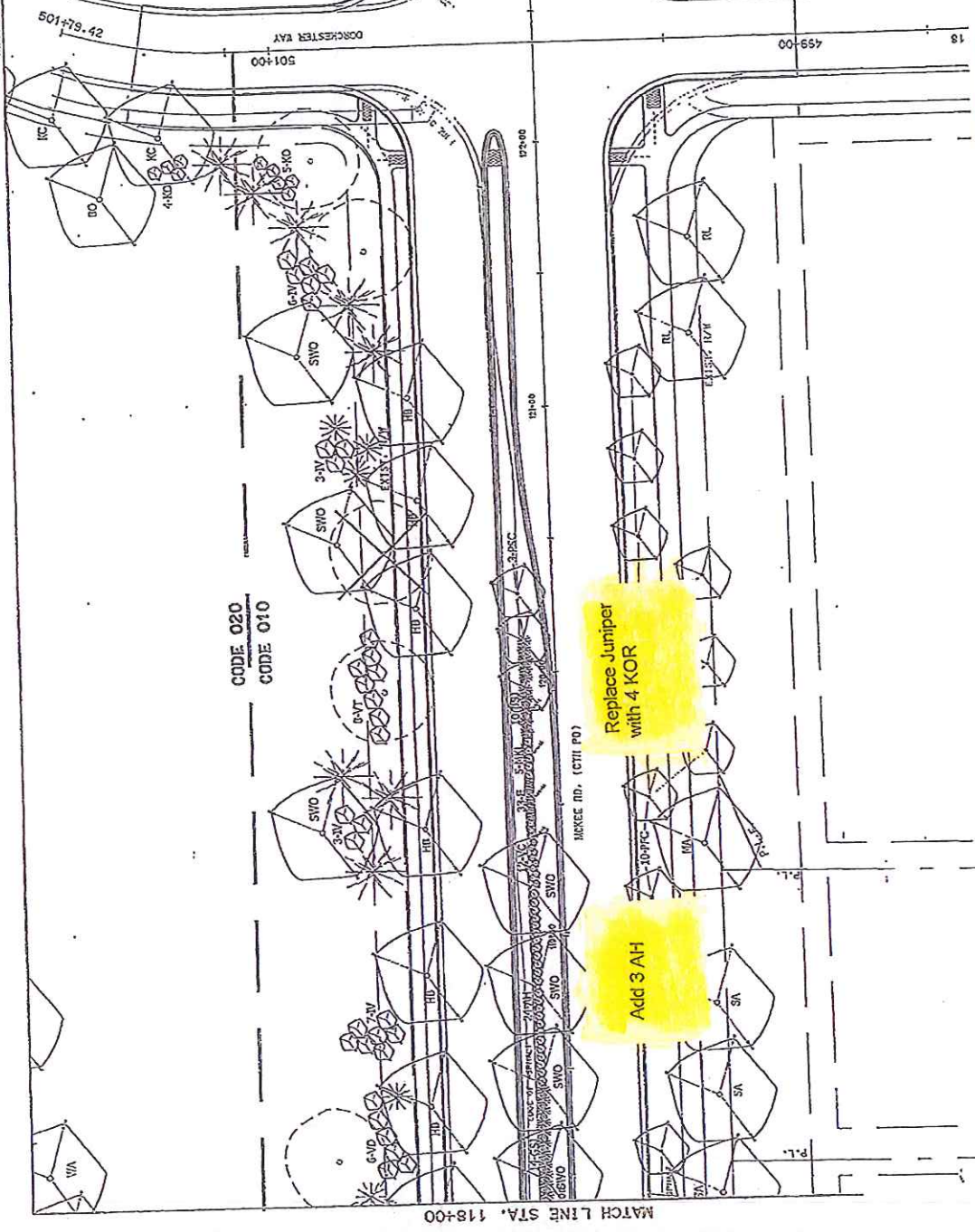


Replace Juniper  
with 10 KOR

STATE PROJECT NUMBER: 5992-04-14 HWY: MCKEE ROAD / CTH PD COUNTY: DANE  
 SCALE: FEET 20 40 SHEET  
 LANDSCAPING PLAN  
 MATCH LINE STA. 94+00 MATCH LINE STA. 100+00  
 PLOT SCALE: 1" = 20' PLOT SCALE: 1" = 40'

54

MATCH LINE



CODE 020  
CODE 010

Replace Juniper  
with 4 KOR

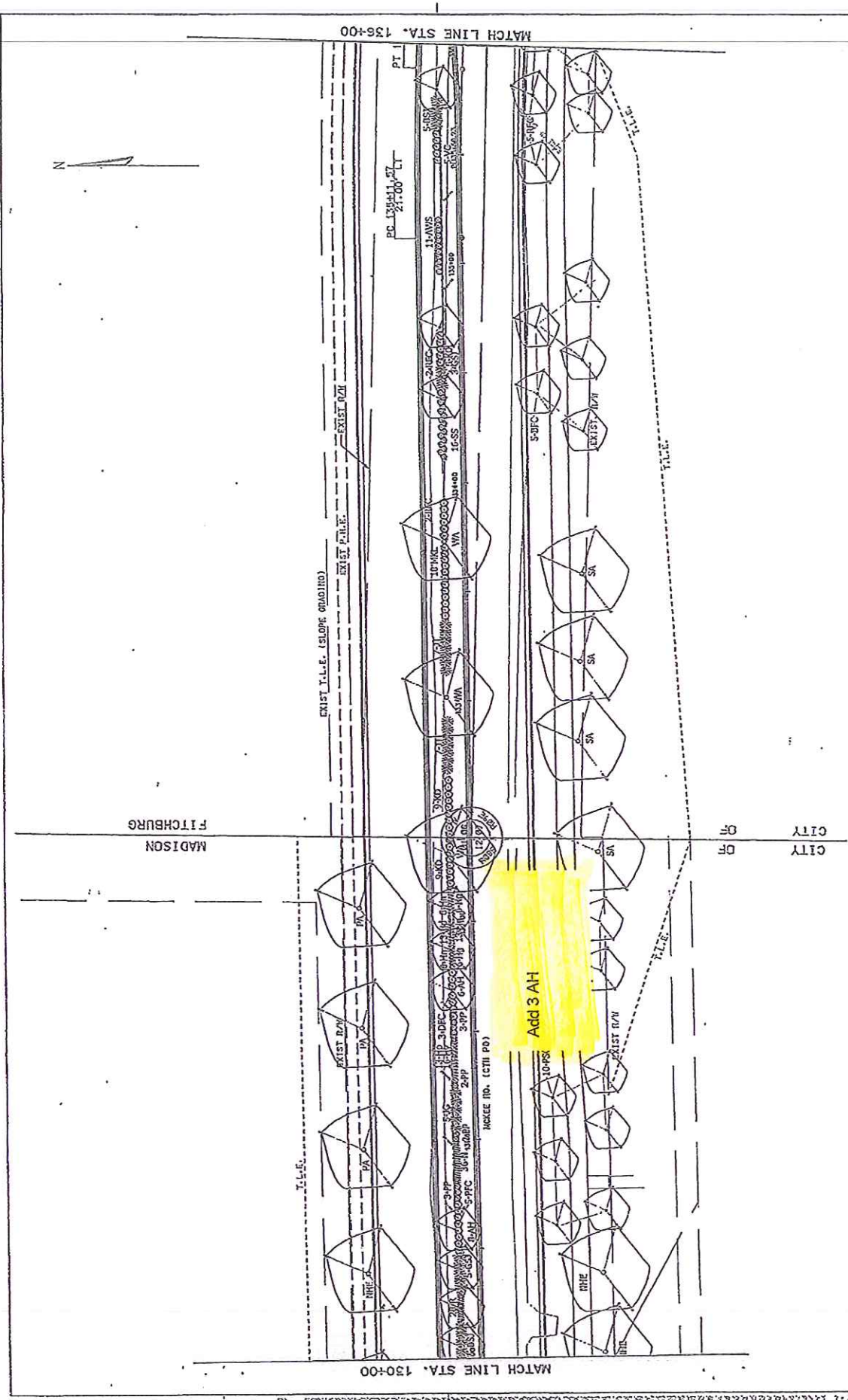
Add 3 AH

MATCH LINE STA. 118+00

MATCH LINE STA. 124+00

LANDSCAPING PLAN

STATE PROJECT NUMBER: S992-04-14 HWY: MCKEE ROAD / CTH PD COUNTY: DANE  
SCALE, FEET 1" = 20' SHEET NO. 42  
DATE: 06/15/11



STATE PROJECT NUMBER: 5992-04-14	HWY: MCKEE ROAD / CTH PD	COUNTY: DANE	SCALE, FEET	20	40	SHEET
FILE NAME: 59920414.MXD;SHEET 0.DGN	PLANTING: PLANTING.DWG	DATE: 08/11/04	PROJECT: MCKEE ROAD	DATE: 08/11/04	DATE: 08/11/04	DATE: 08/11/04