

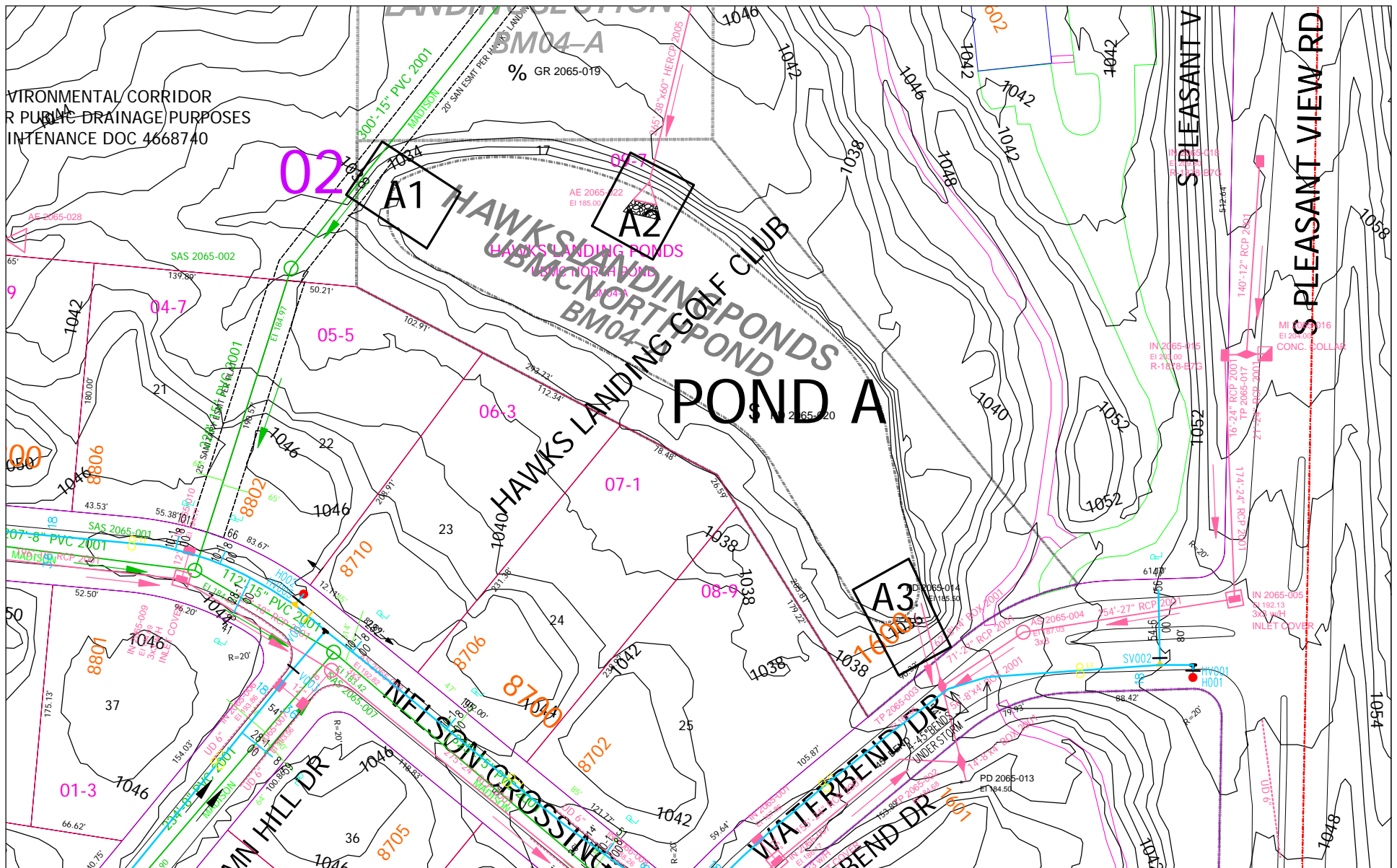
Time: 8/23/2011 1:39:15 PM

Session: C:\Documents and Settings\entnt\Desktop\GT Viewer Saves\1602 S Park St.gts

City of Madison, WI - GIS/Mapping data

Printed By: entnt

Disclaimer: The City makes no representation about the accuracy of these records and shall not be liable for any damages



Time: 8/23/2011 2:08:42 PM

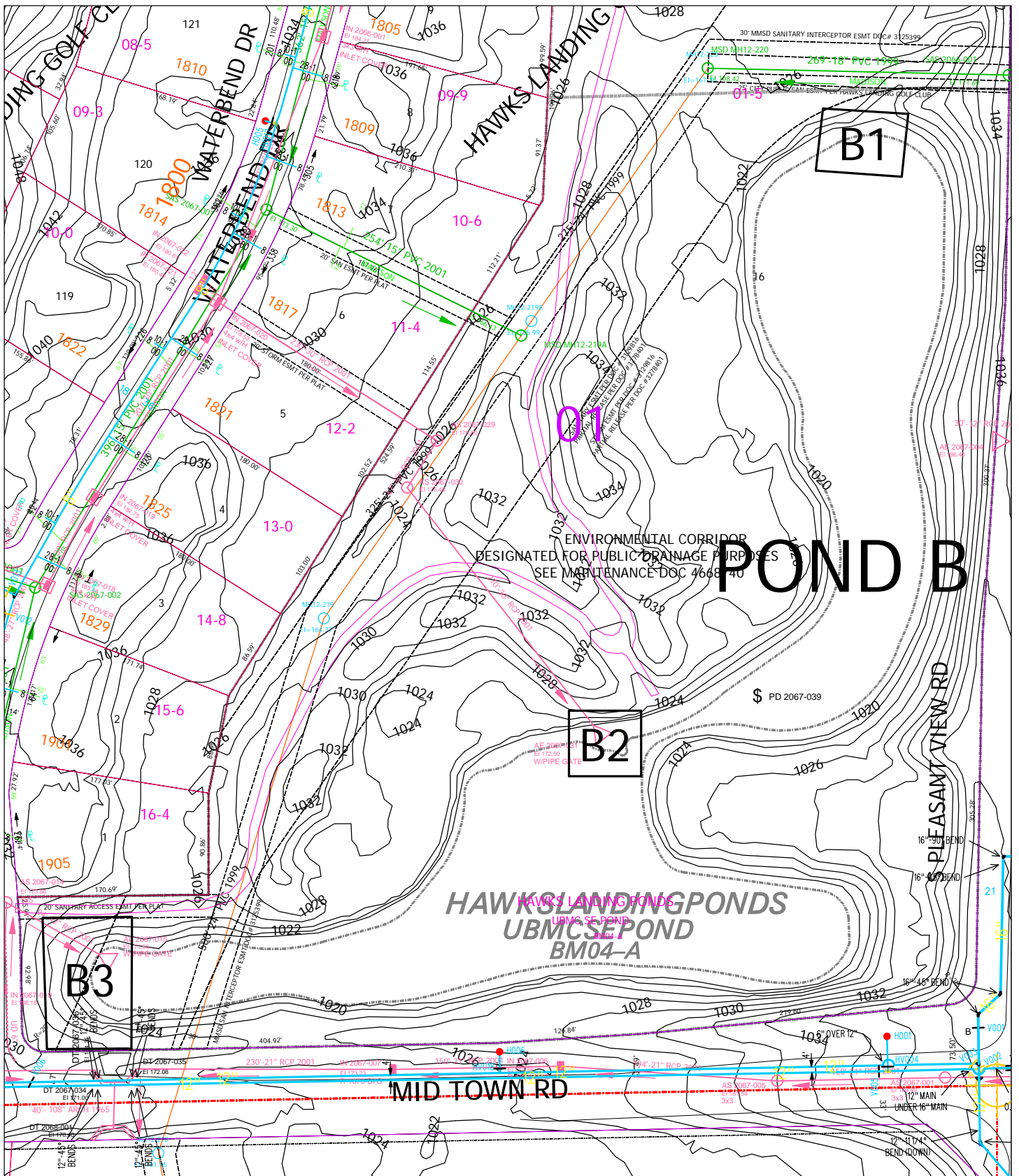
Scale: 1 In = 100 Ft

Session: C:\Documents and Settings\entnt\Desktop\GT Viewer Saves\1602 S Park St.gts

City of Madison, WI - GIS/Mapping data

Printed By: entnt

Disclaimer: The City makes no representation about the accuracy of these records and shall not be liable for any damages



Time: 8/23/2011 2:31:30 PM

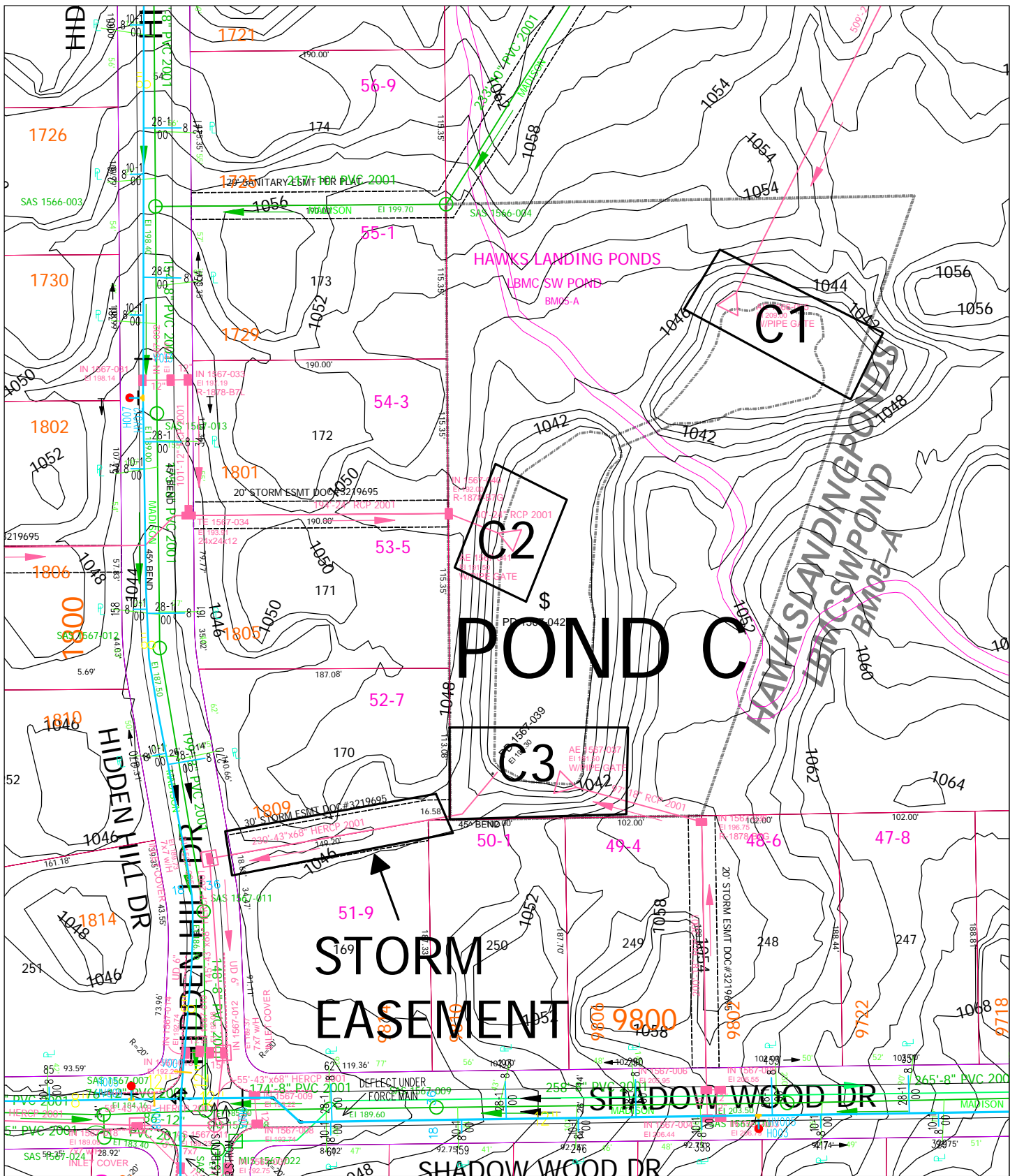
Scale: 1 In = 120 Ft

Session: C:\Documents and Settings\entnt\Desktop\GT Viewer Saves\1602 S Park St.gts

City of Madison, WI - GIS/Mapping data

Printed By: entnt

Disclaimer: The City makes no representation about the accuracy of these records and shall not be liable for any damages



Time: 8/23/2011 2:52:56 PM

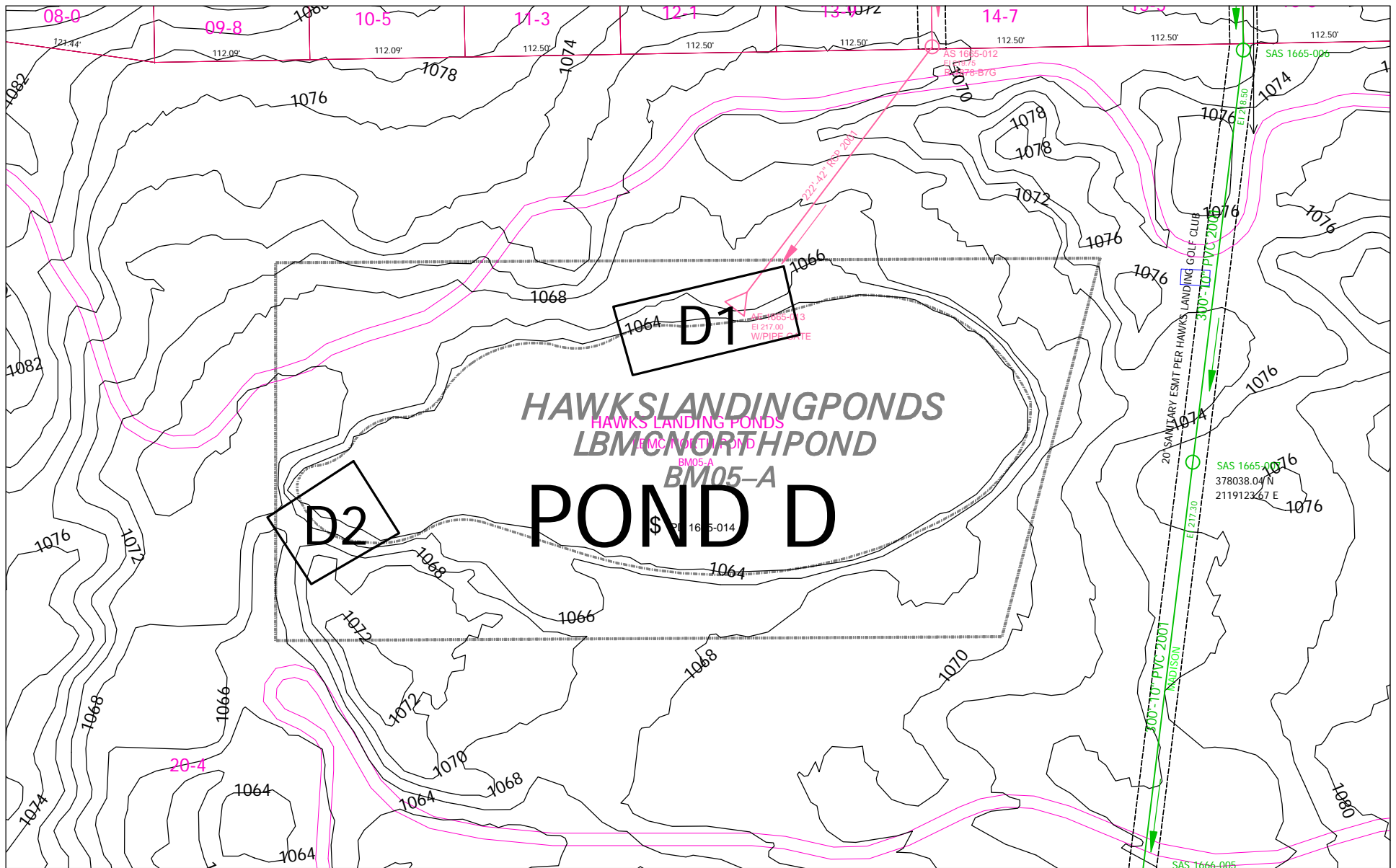
Scale: 1 In = 100 Ft

Session: C:\Documents and Settings\entnt\Desktop\GT Viewer Saves\1602 S Park St.gts

City of Madison, WI - GIS/Mapping data

Printed By: entnt

Disclaimer: The City makes no representation about the accuracy of these records and shall not be liable for any damages



Time: 8/23/2011 4:17:44 PM

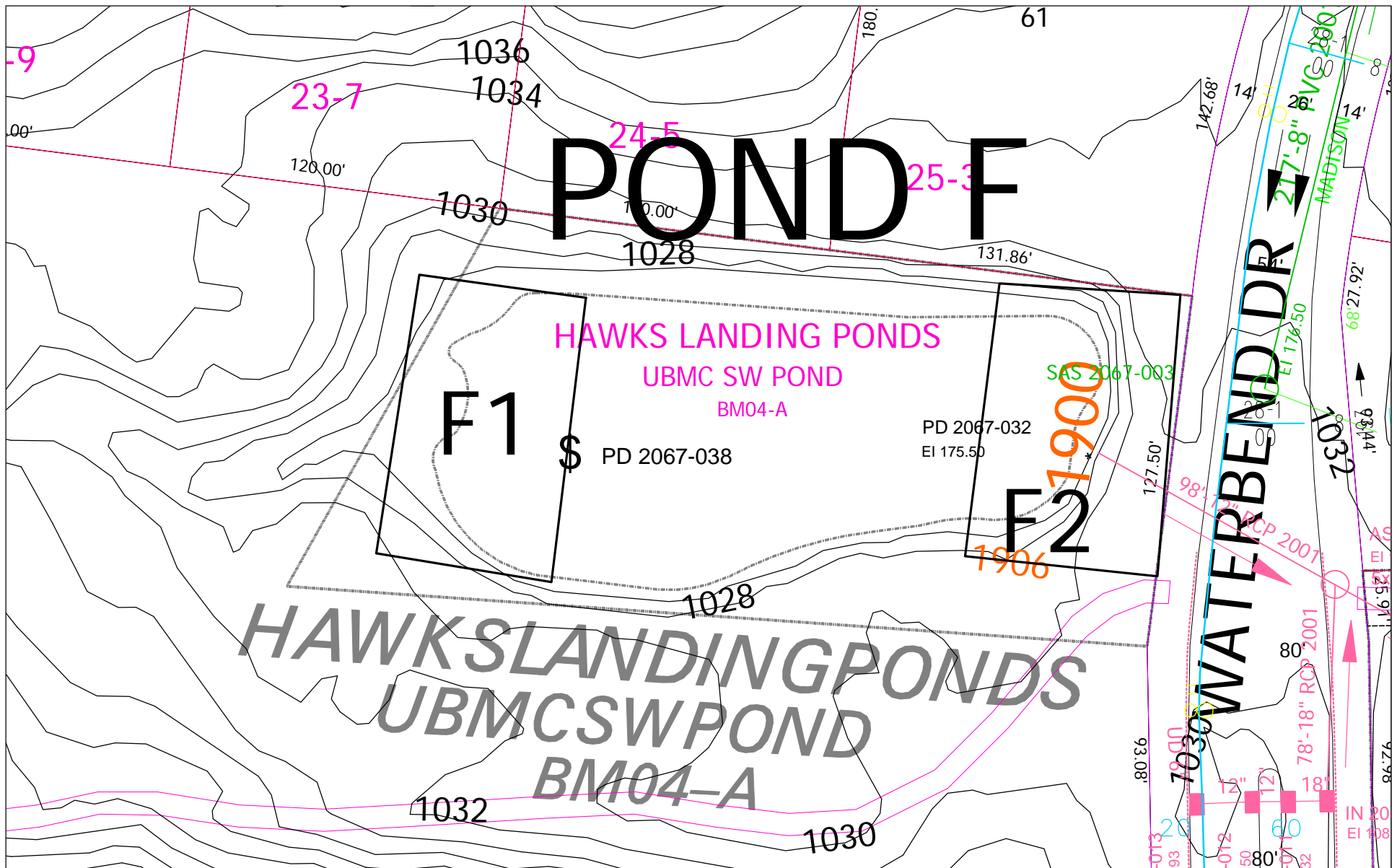
Scale: 1 In = 100 Ft

Session: C:\Documents and Settings\entnt\Desktop\GT Viewer Saves\1602 S Park St.gts

City of Madison, WI - GIS/Mapping data

Printed By: entnt

Disclaimer: The City makes no representation about the accuracy of these records and shall not be liable for any damages



Time: 8/23/2011 2:35:48 PM

Scale: 1 In = 50 Ft

Session: C:\Documents and Settings\entnt\Desktop\GT Viewer Saves\1602 S Park St.gts

City of Madison, WI - GIS/Mapping data

Printed By: entnt

Disclaimer: The City makes no representation about the accuracy of these records and shall not be liable for any damages