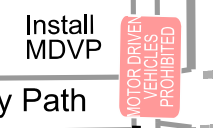

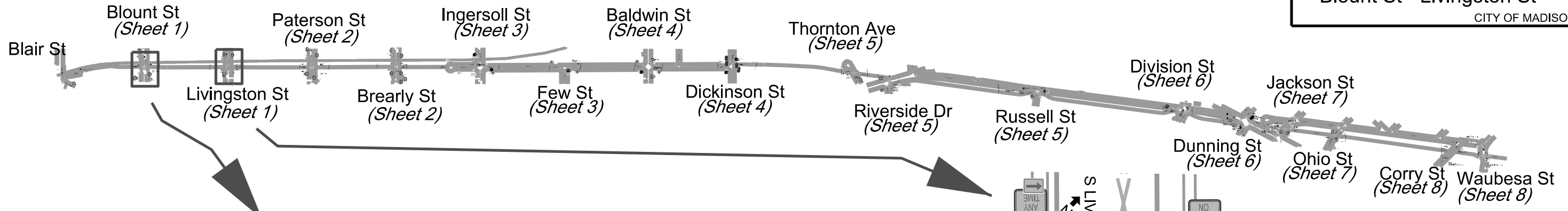
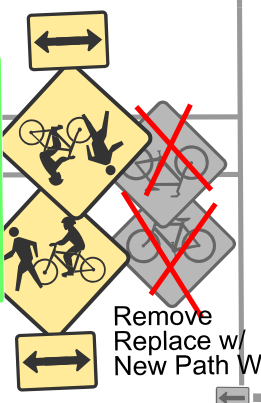

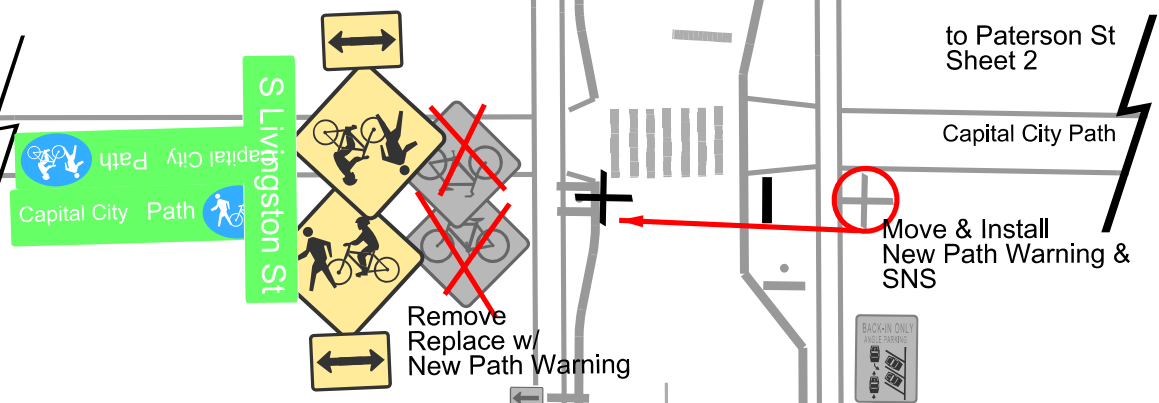
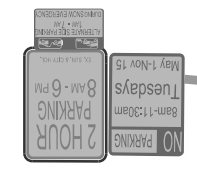


Blount St - Livingston St

CITY OF MADISON



Install New Path Warning & SNS



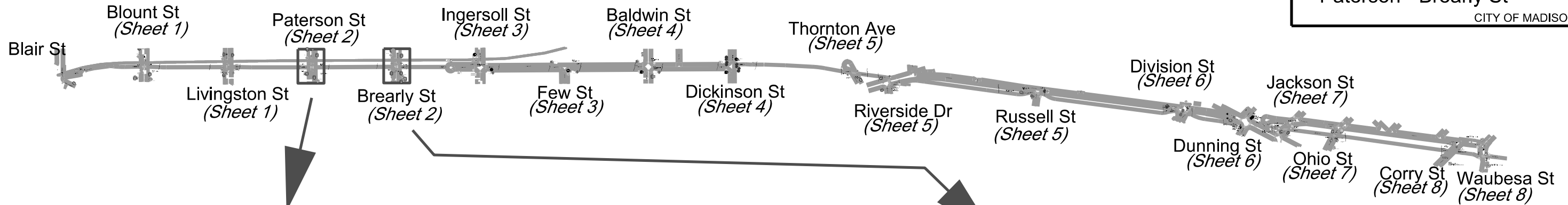
Remove Replace w/ New Path Warning



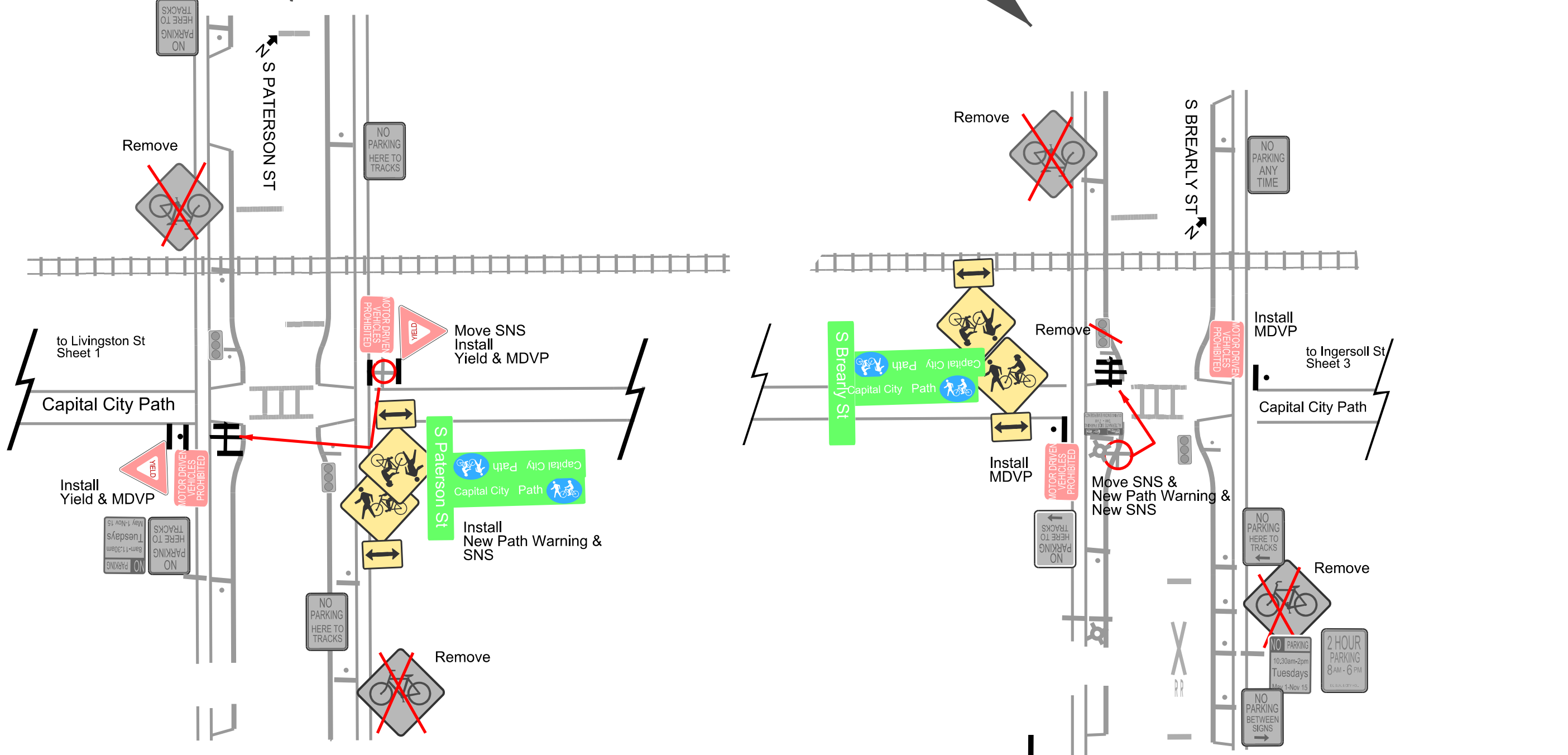
PLOT SCALE:
PLOT NAME:
REV. DATE:
ORIGINATOR: CITY OF MADISON, TRAFFIC ENG. DIV.

Paterson - Brearly St

CITY OF MADISON

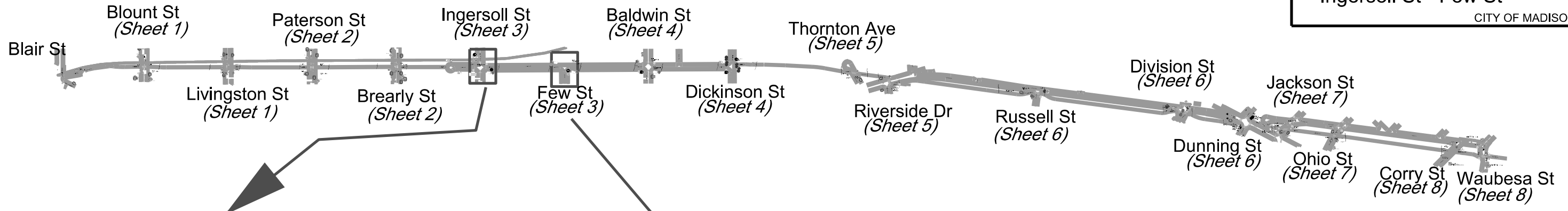


PLOT SCALE:
PLOT NAME:
REV. DATE:
ORIGINATOR: CITY OF MADISON, TRAFFIC ENG. DIV.

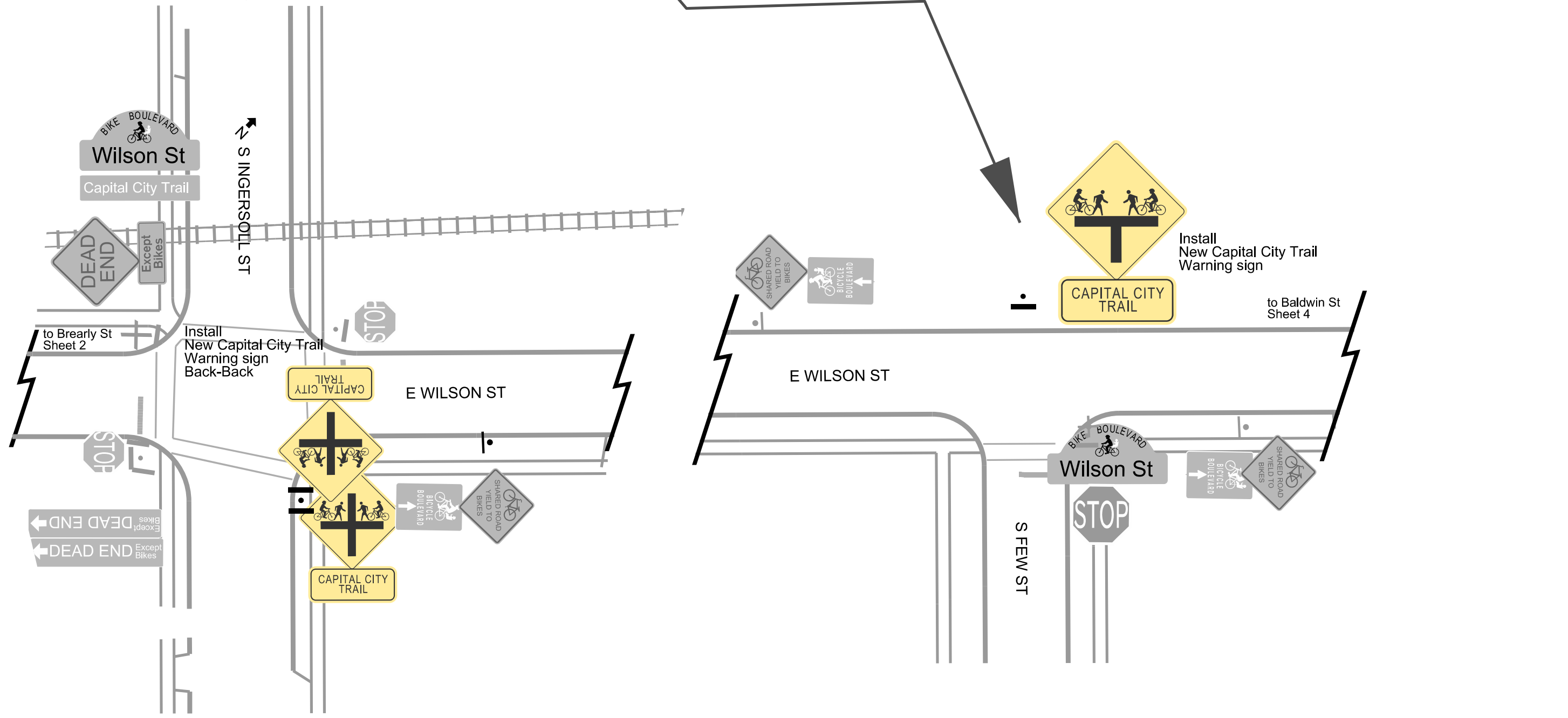


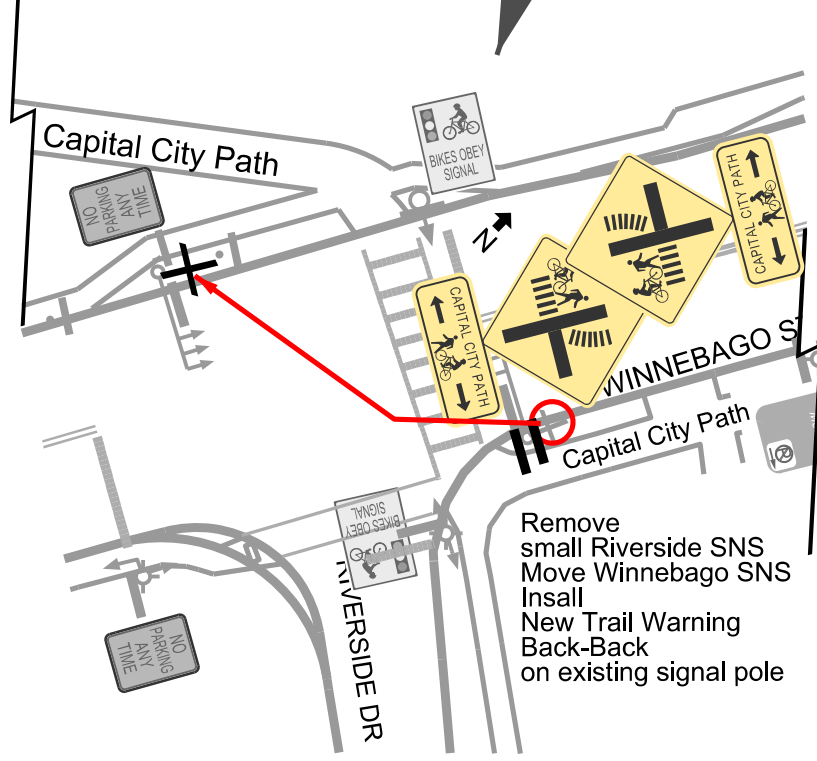
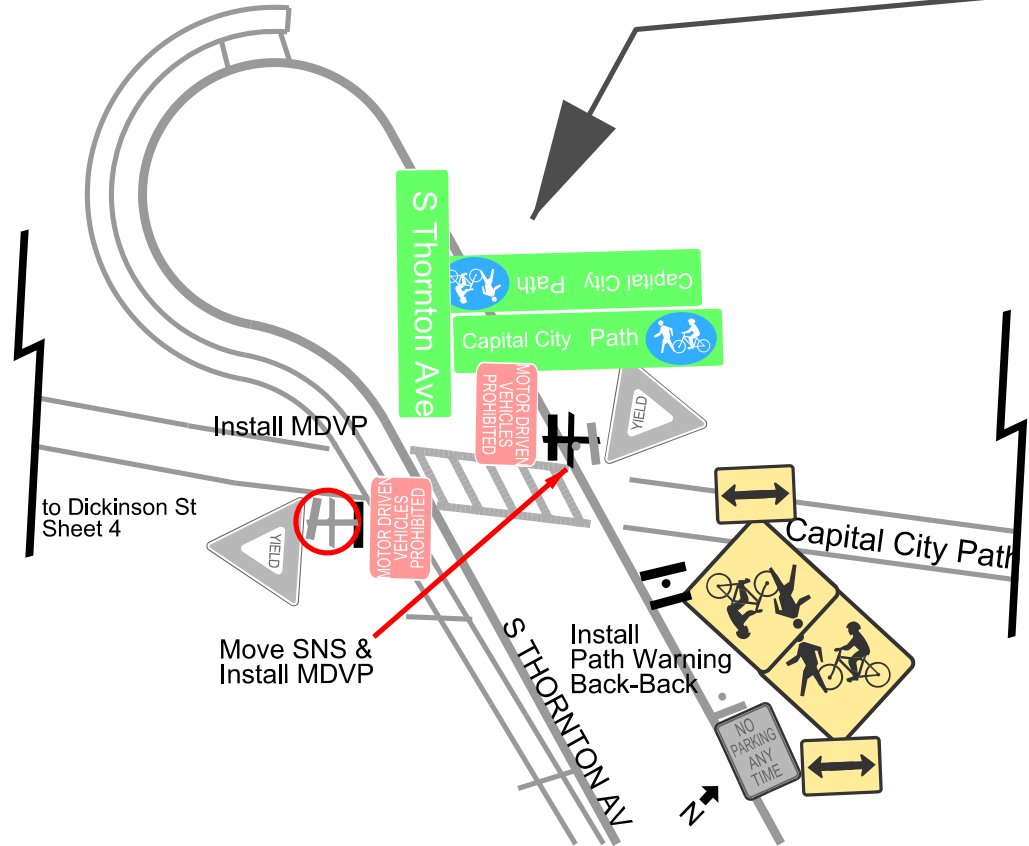
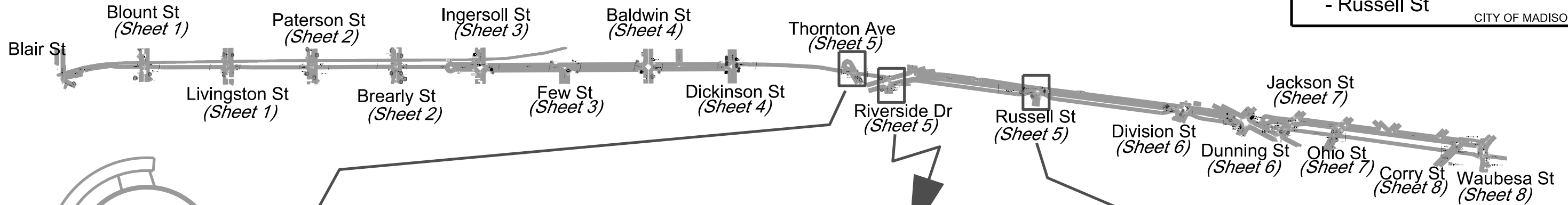
Ingersoll St - Few St

CITY OF MADISON

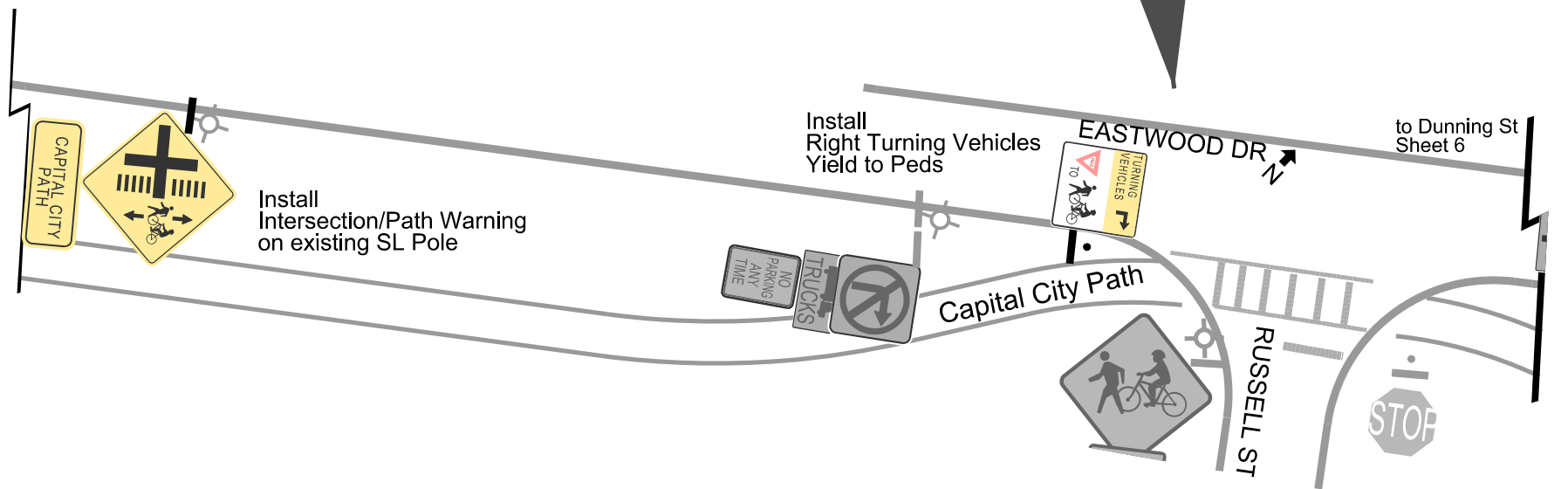


PLOT SCALE:
PLOT NAME:
REV. DATE:
ORIGINATOR: CITY OF MADISON, TRAFFIC ENG. DIV.





Remove small Riverside SNS
 Move Winnebago SNS
 Install New Trail Warning Back-Back on existing signal pole



PLOT SCALE:
 PLOT NAME:
 REV. DATE:
 ORIGINATOR: CITY OF MADISON, TRAFFIC ENG. DIV.

