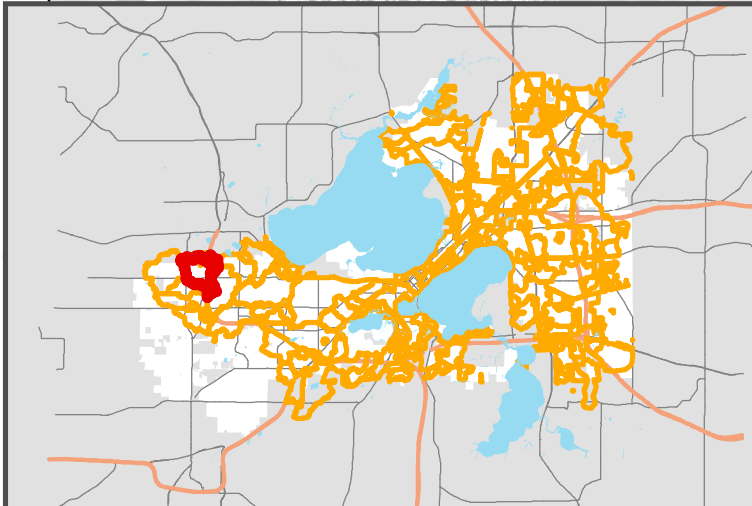





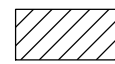




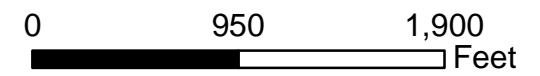
PD 2146-005



# PB03B

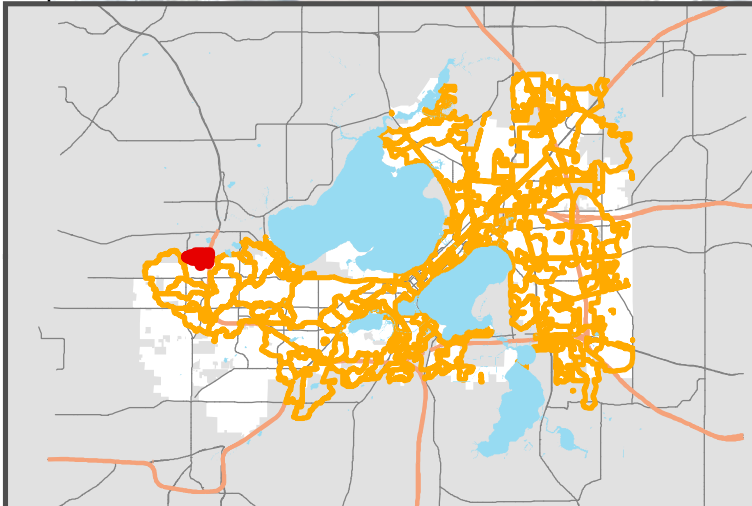
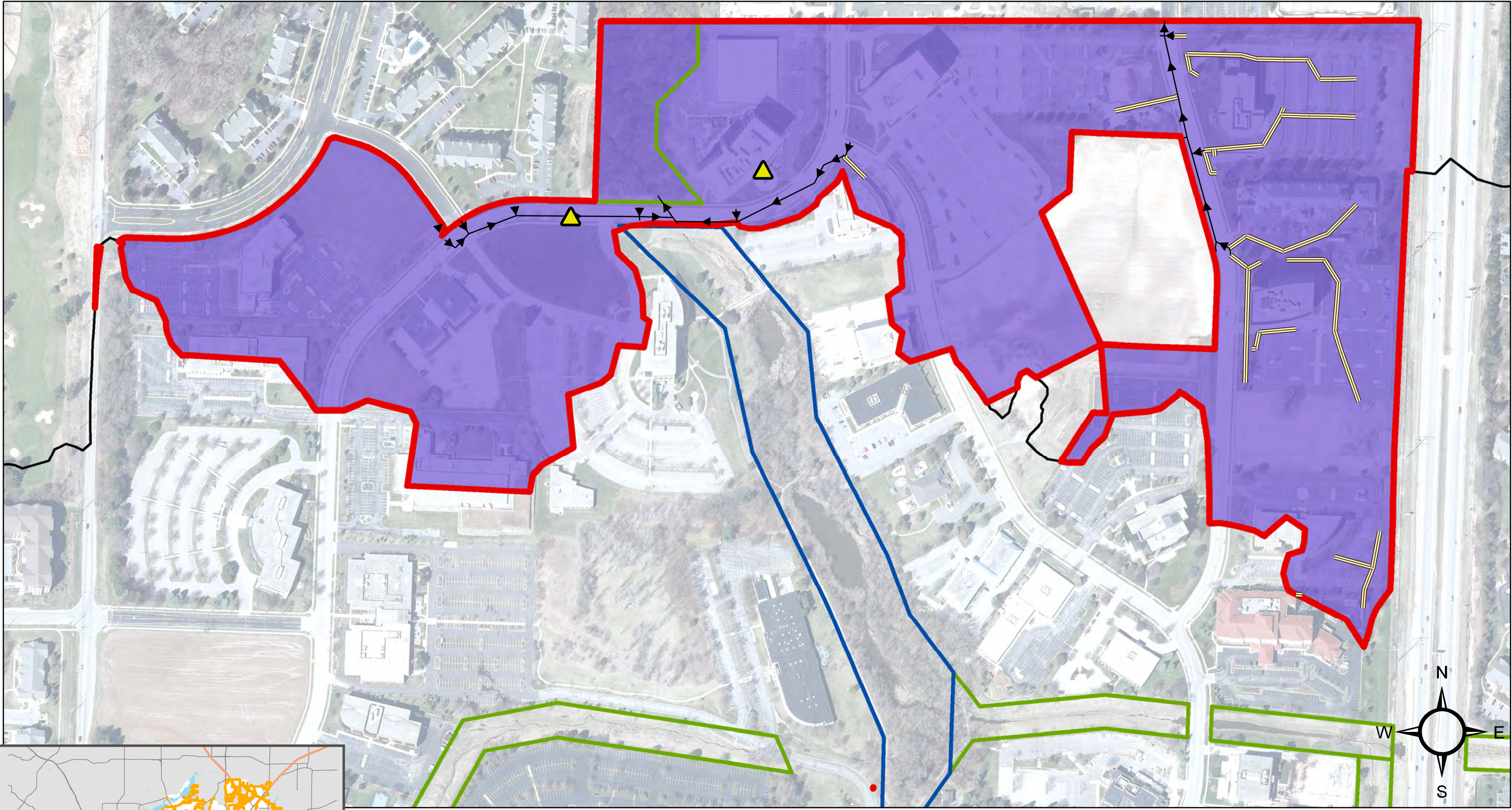
-  Greenway
-  Pond
-  Ponds in TMDL Model (1)
-  Stormwater Pipes
-  Private Pipes
-  Excluded Pollutants (1)
-  PD 2146-005\_EXP
-  PD 2146-005\_MAD

Note:  
 \_Sw =more frequent sweeping  
 \_Exp = excluded pollutants  
 \_Mad =not excluded









Date: 2/19/2021

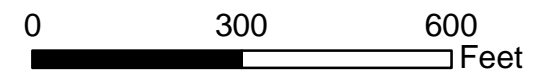




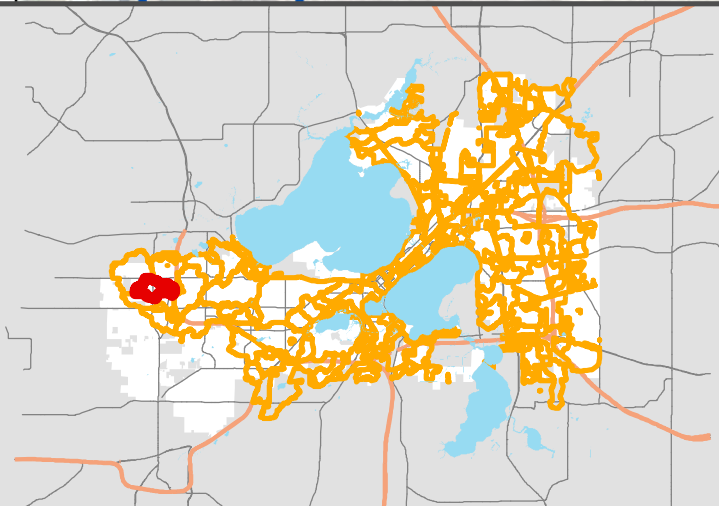
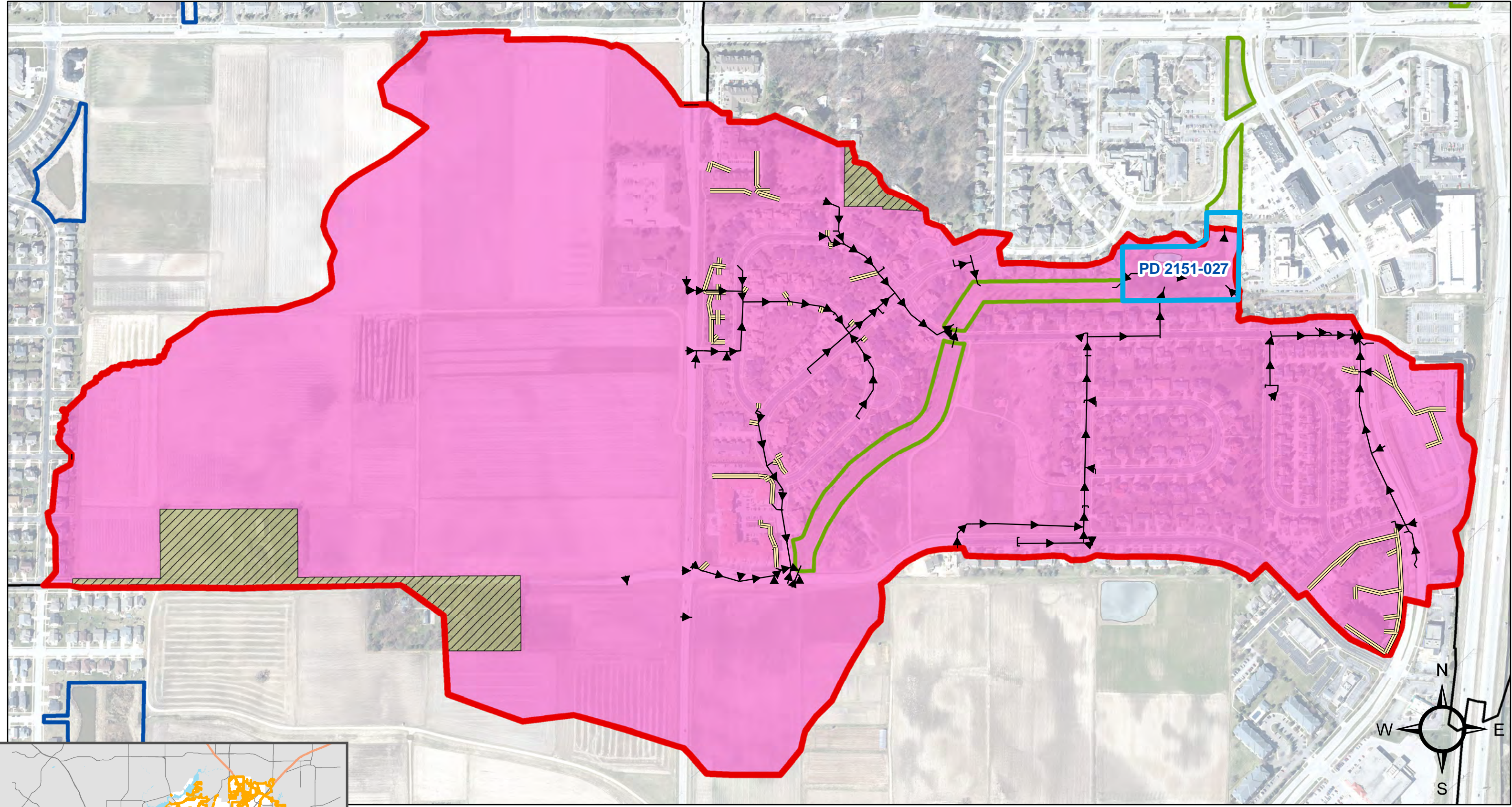
# PB03C

-  Greenway
-  Pond
-  Private Practice (3)
-  Stormwater Pipes
-  Private Pipes
-  NA\_PB\_MAD

Note:  
 \_Sw = more frequent sweeping  
 \_Exp = excluded pollutants  
 \_Mad = not excluded




Date: 2/19/2021



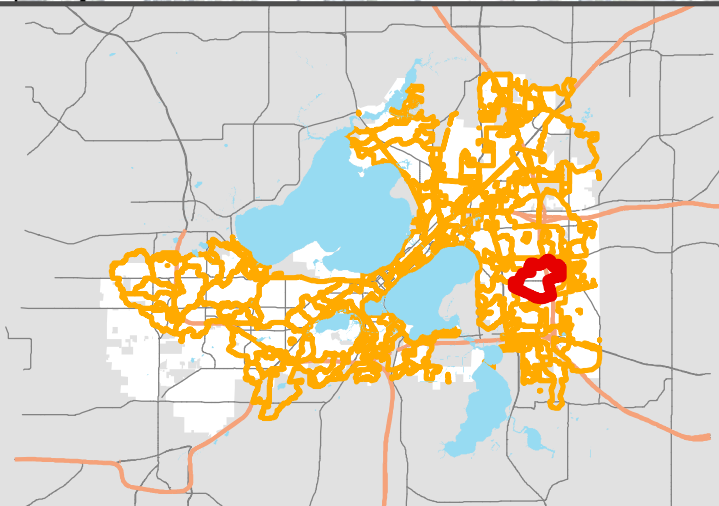
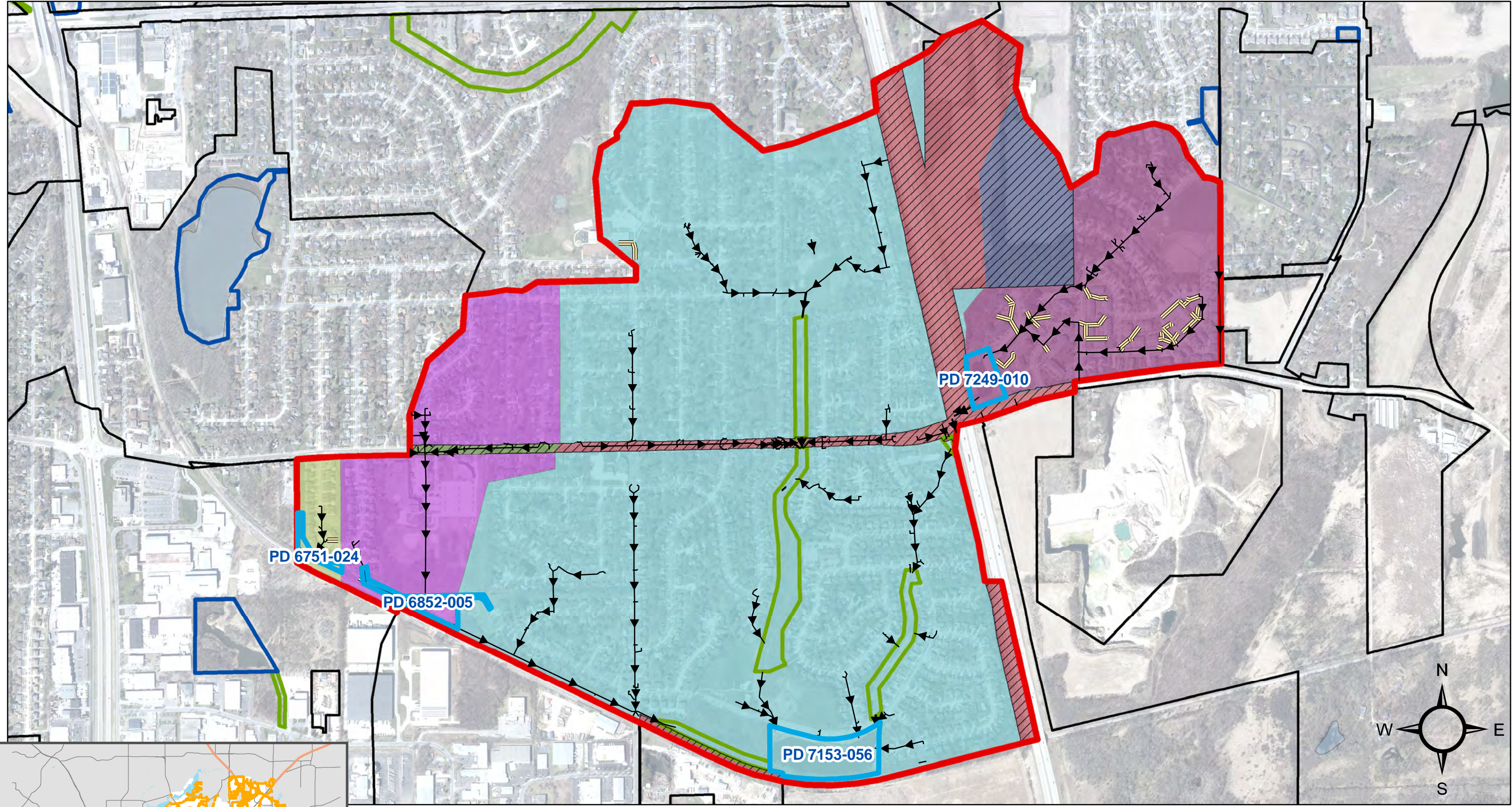
# PB03D

- Greenway
- Pond
- Ponds in TMDL Model (1)
- Stormwater Pipes
- Private Pipes
- Excluded Pollutants (1)
- PD 2151-027\_EXP
- PD 2151-027\_MAD

Note:  
 \_Sw = more frequent sweeping  
 \_Exp = excluded pollutants  
 \_Mad = not excluded



Date: 2/19/2021




# PE01

- Greenway
- Pond
- Ponds in TMDL Model (4)

- Stormwater Pipes
- Private Pipes
- Excluded Pollutants (1)
- PD 6751-024\_EXP
- PD 6751-024\_MAD
- PD 6852-005\_EXP
- PD 6852-005\_MAD
- PD 7153-056\_EXP
- PD 7153-056\_MAD
- PD 7249-010\_EXP
- PD 7249-010\_MAD

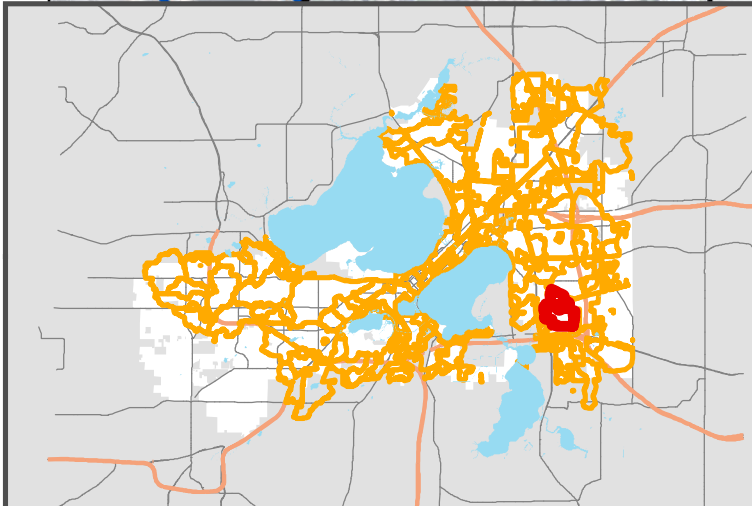
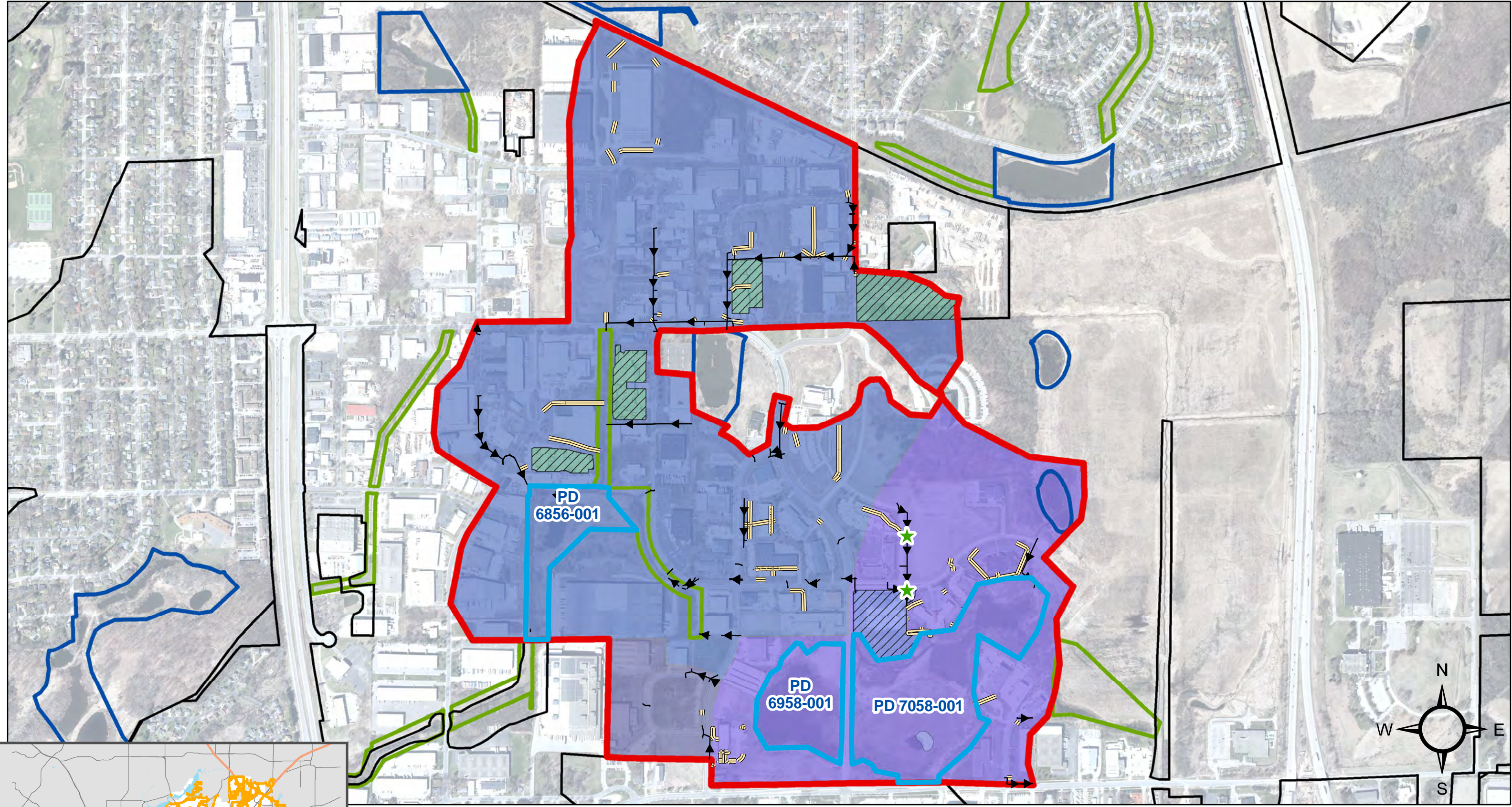


Note:  
 \_Sw = more frequent sweeping  
 \_Exp = excluded pollutants  
 \_Mad = not excluded











Date: 2/19/2021









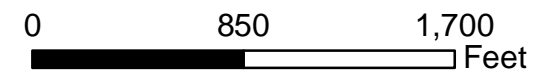
# PE02A

-  Greenway
-  Pond
-  Ponds in TMDL Model (3)

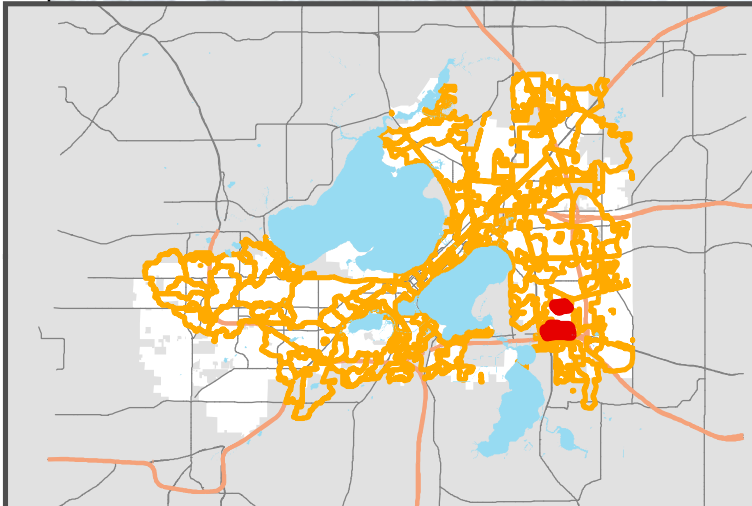
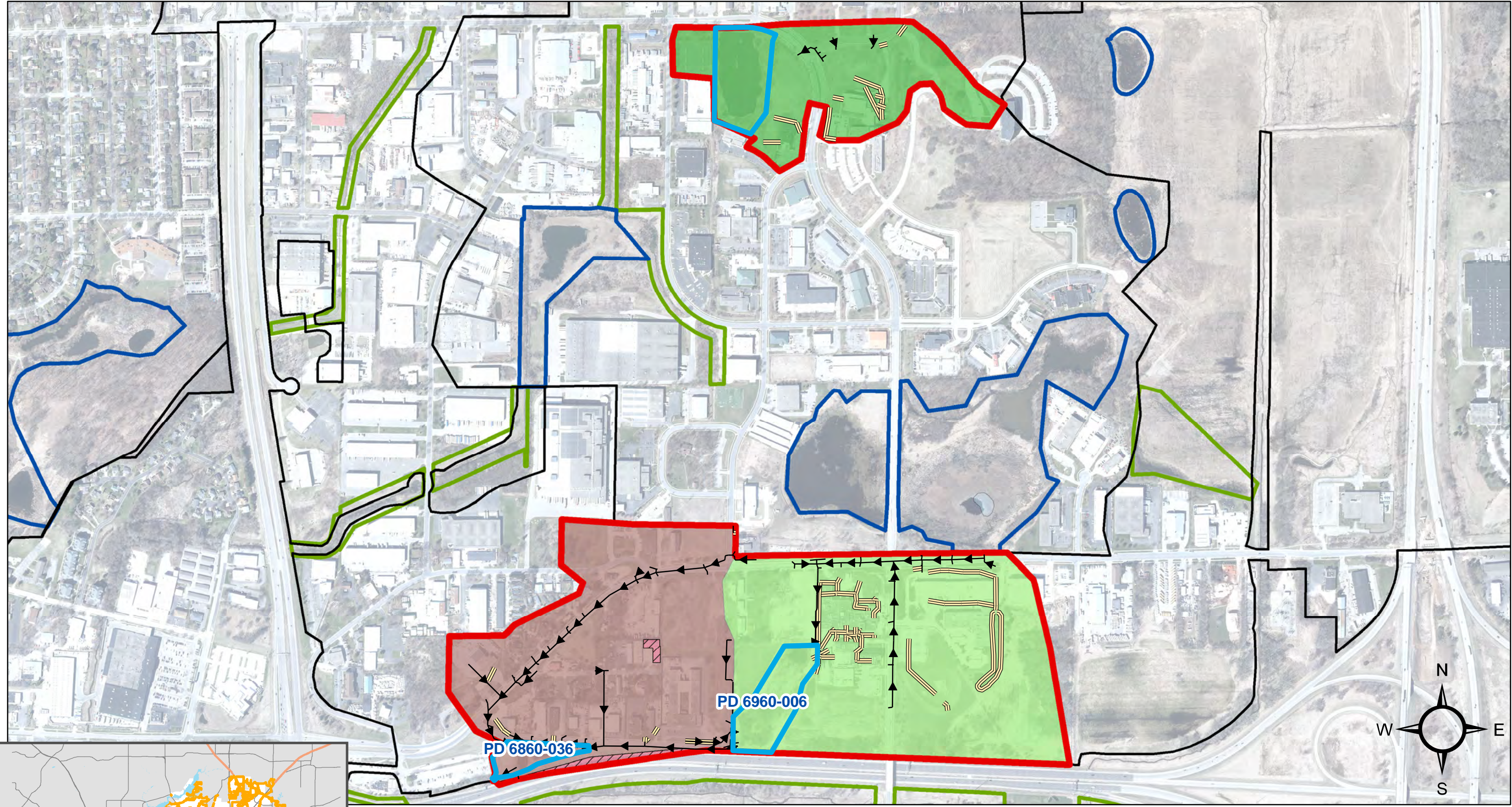
-  Catchbasins (2)
-  Stormwater Pipes
-  Private Pipes
-  Excluded Pollutants (1)
-  PD 6856-001\_EXP

-  PD 6856-001\_MAD
-  PD 7058-001\_EXP
-  PD 7058-001\_MAD
-  Swale\_PenCreek\_MAD

Note:  
 \_Sw = more frequent sweeping  
 \_Exp = excluded pollutants  
 \_Mad = not excluded



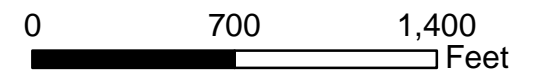
Date: 2/19/2021



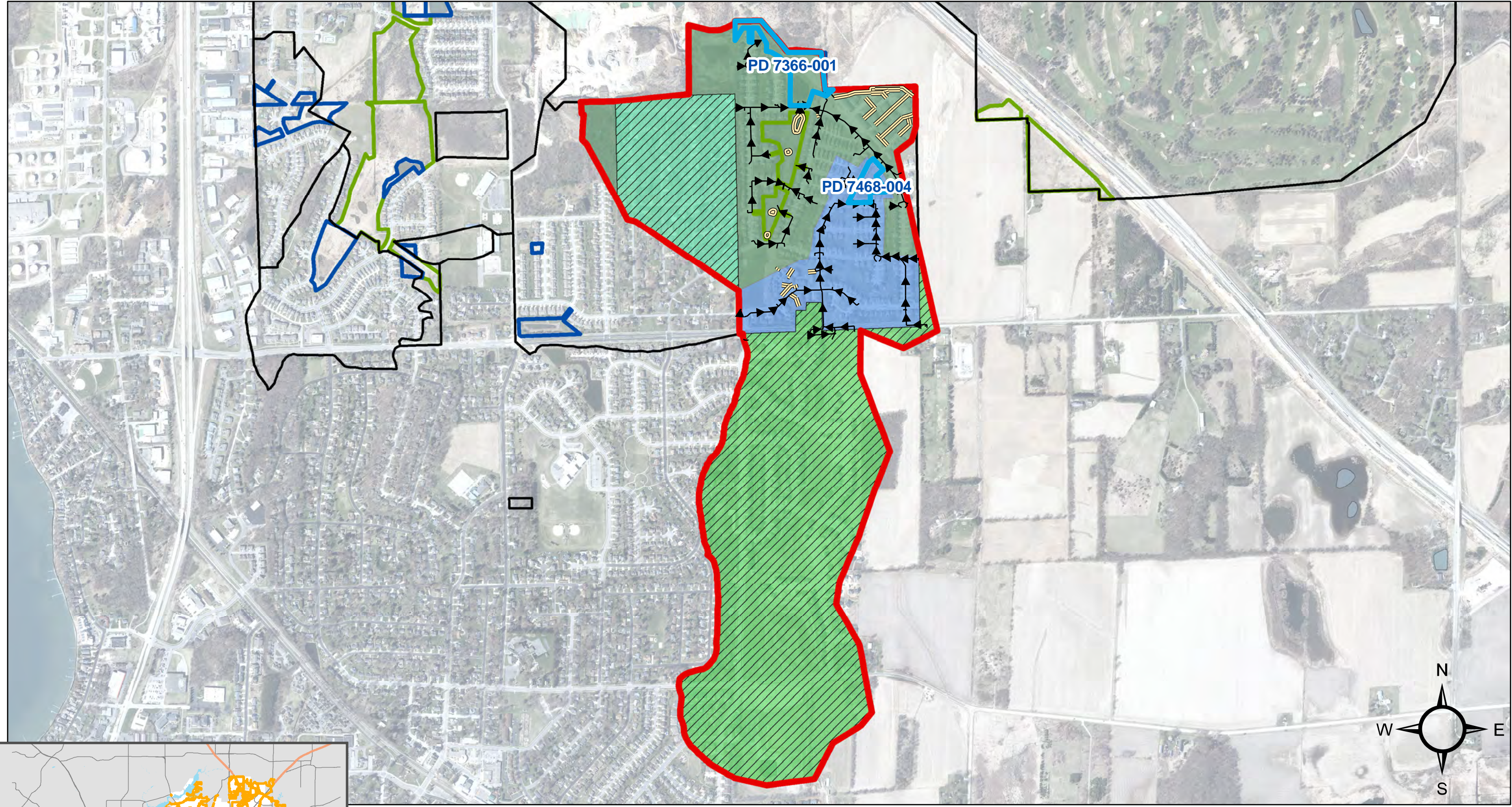
# PE02B

- Greenway
- Pond
- Ponds in TMDL Model (3)
- Stormwater Pipes
- Private Pipes
- Excluded Pollutants (1)
- PD 6860-036\_EXP
- PD 6860-036\_MAD
- PD 6955-024\_MAD
- PD 6960-006\_EXP
- PD 6960-006\_MAD

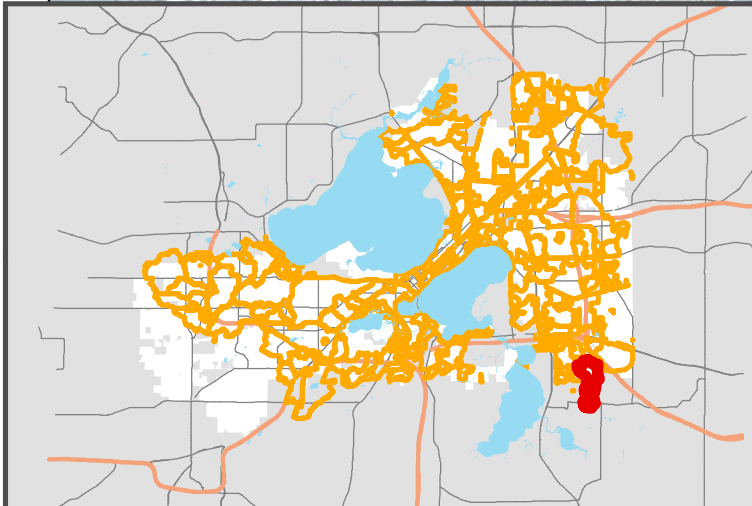
Note:  
 \_Sw = more frequent sweeping  
 \_Exp = excluded pollutants  
 \_Mad = not excluded



Date: 2/19/2021



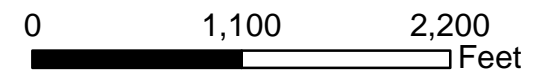
User Name: enles Document Path: M:\MS4\_WaterQualityModel\2019\_2020 Modeling Effort\GISWorkingMXDs\ModelAreas\_DD.mxd



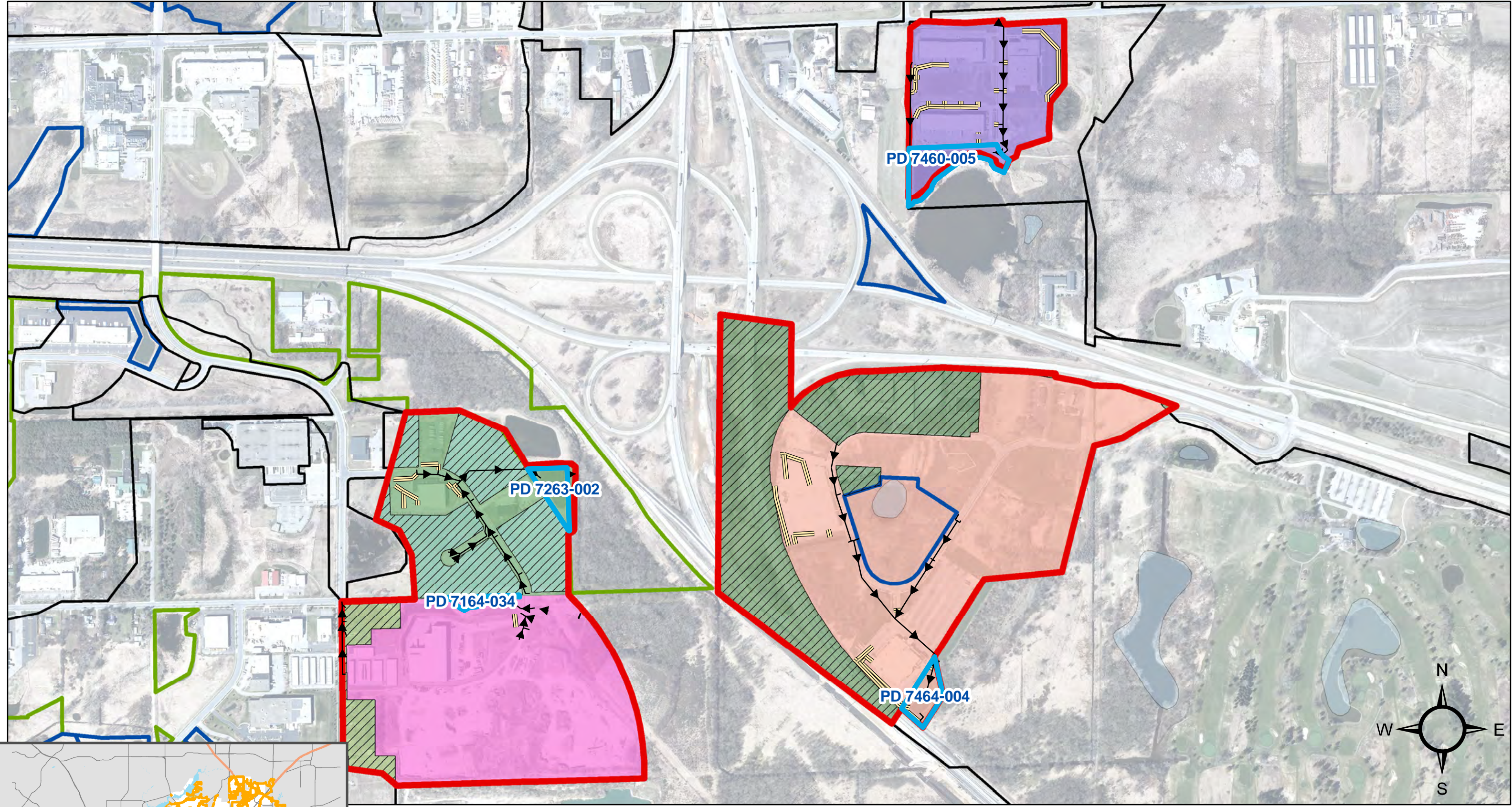
# PE03A

- Greenway
- Pond
- Ponds in TMDL Model (2)
- Stormwater Pipes
- Private Pipes
- Excluded Pollutants (1)
- PD 7366-001\_EXP
- PD 7366-001\_MAD
- PD 7468-004\_EXP
- PD 7468-004\_MAD

Note:  
 \_Sw = more frequent sweeping  
 \_Exp = excluded pollutants  
 \_Mad = not excluded



Date: 2/19/2021






PD 7460-005












PD 7263-002

PD 7164-034

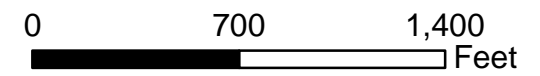
PD 7464-004

# PE03B

-  Greenway
-  Pond
-  Ponds in TMDL Model (4)

-  Stormwater Pipes
-  Private Pipes
-  Excluded Pollutants (1)
-  PD 7164-034\_EXP
-  PD 7164-034\_MAD
-  PD 7263-002\_EXP
-  PD 7263-002\_MAD
-  PD 7460-005\_EXP
-  PD 7460-005\_MAD
-  PD 7464-004\_EXP
-  PD 7464-004\_MAD

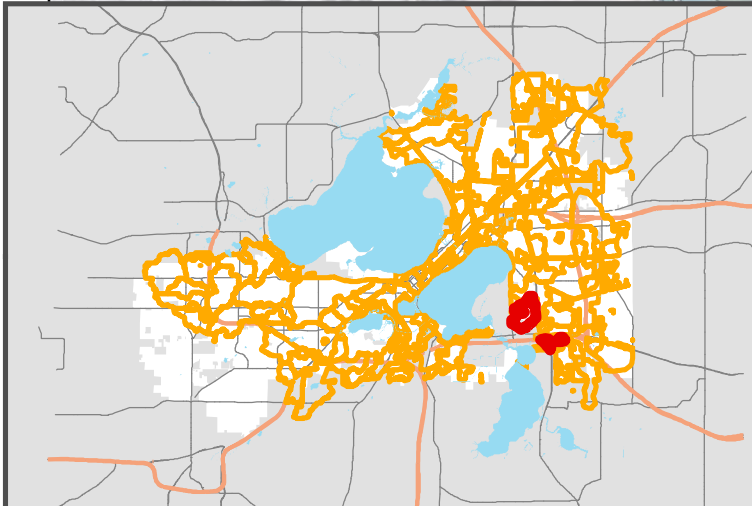
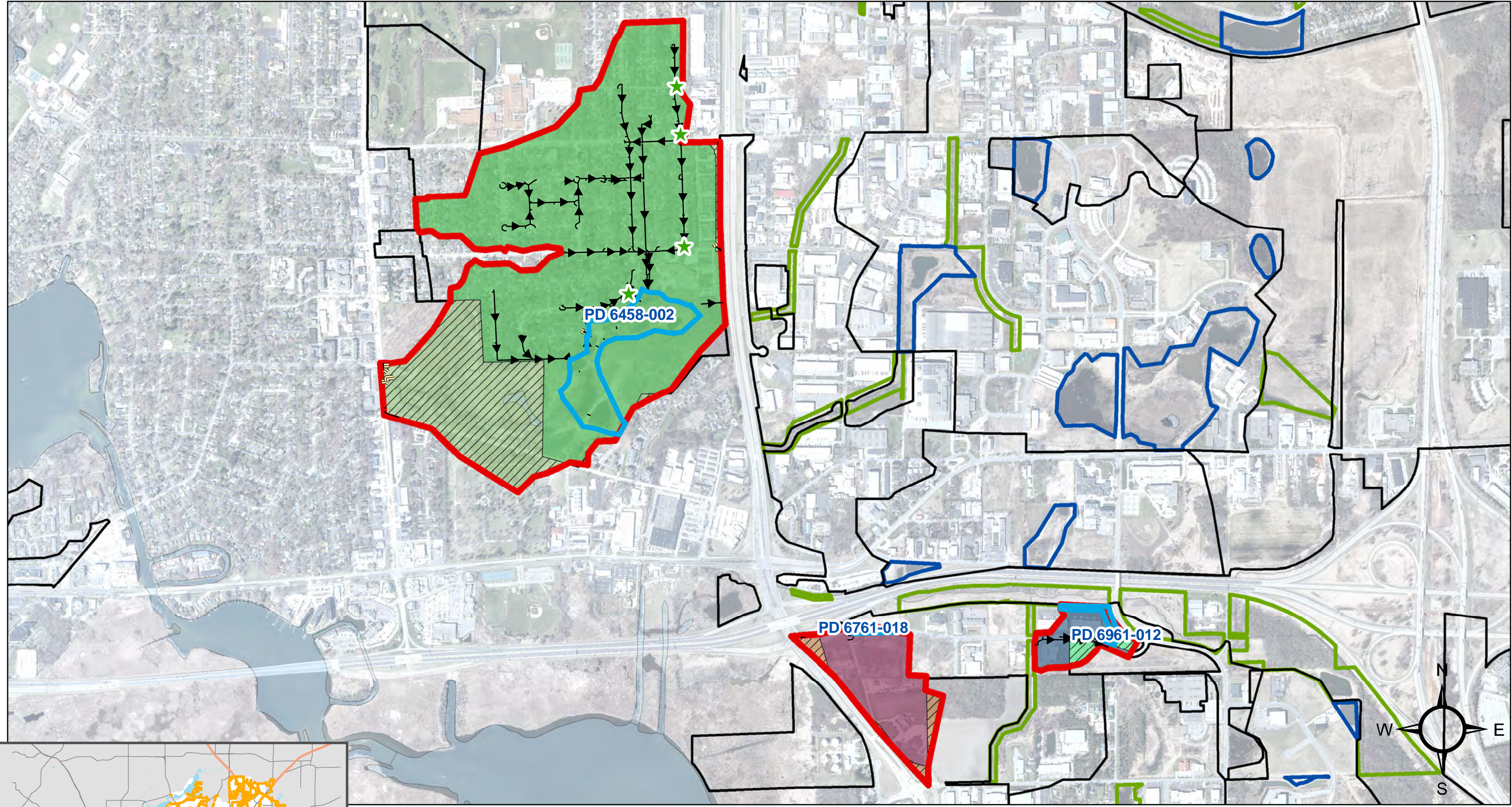
Note:  
 \_Sw = more frequent sweeping  
 \_Exp = excluded pollutants  
 \_Mad = not excluded



Date: 2/19/2021





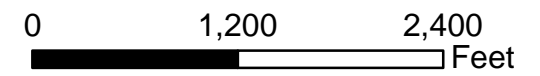


# PE04A

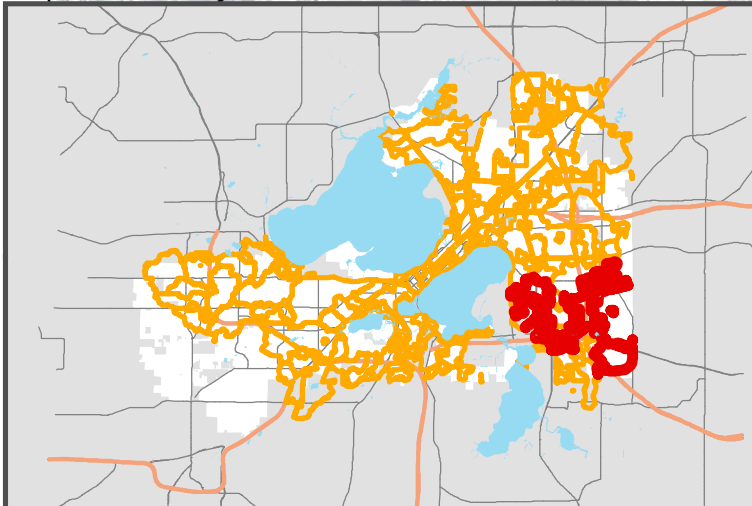
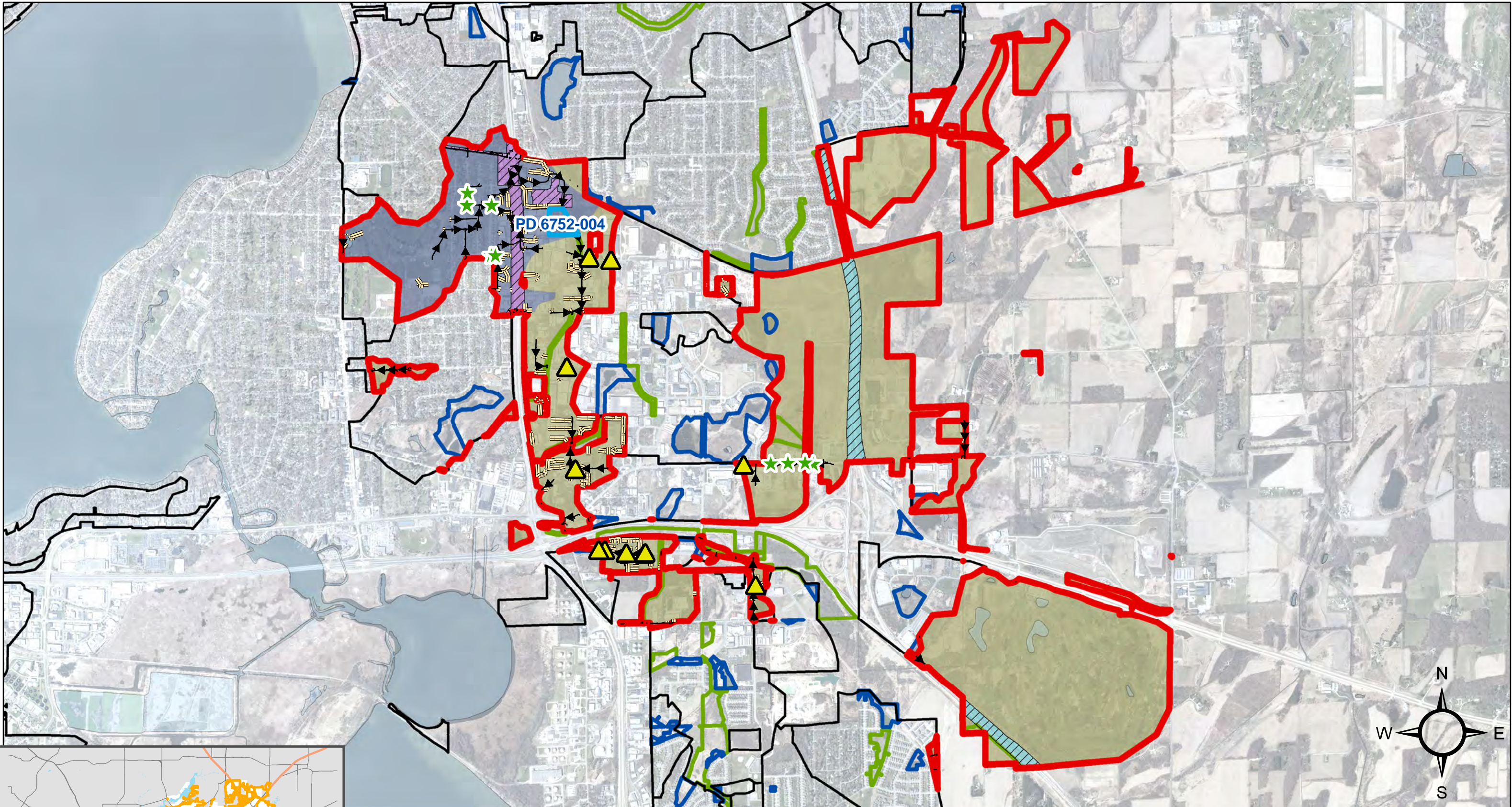
- Greenway
- Pond
- Ponds in TMDL Model (3)

- Catchbasins (4)
- Stormwater Pipes
- Private Pipes
- Excluded Pollutants (1)
- PD 6458-002\_EXP
- PD 6458-002\_MAD
- PD 6761-018\_EXP
- PD 6761-018\_MAD
- PD 6961-012\_EXP
- PD 6961-012\_MAD

Note:  
 \_Sw = more frequent sweeping  
 \_Exp = excluded pollutants  
 \_Mad = not excluded



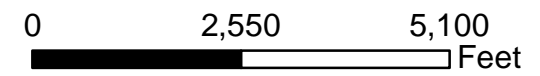
Date: 2/19/2021



# PE04B

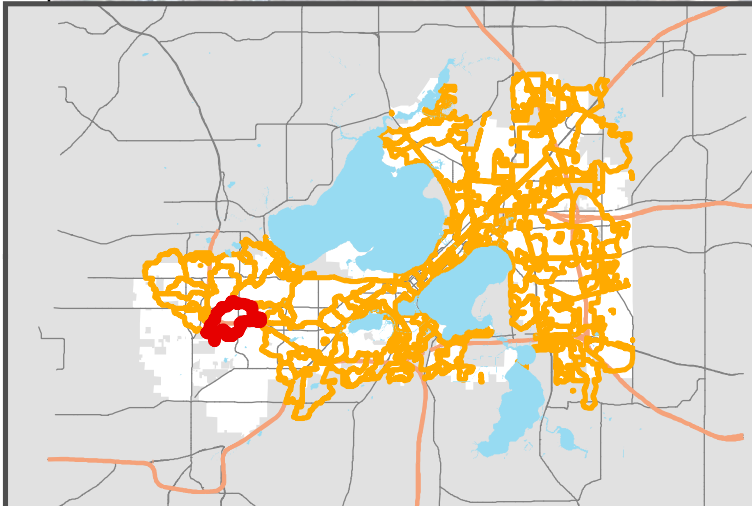
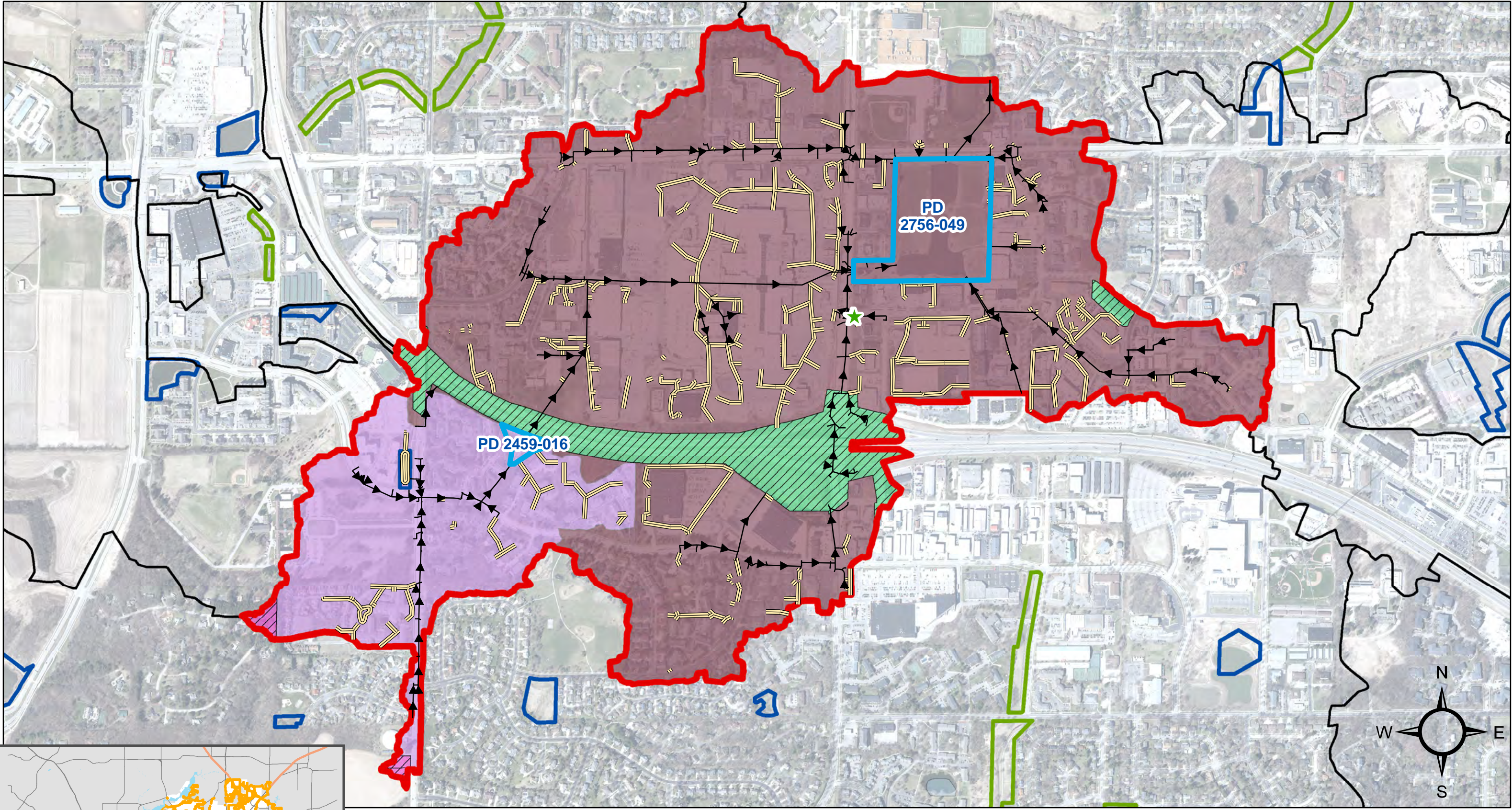
- |                         |                         |                 |
|-------------------------|-------------------------|-----------------|
| Greenway                | Private Practice (15)   | NA_PE_EXP       |
| Pond                    | Catchbasins (9)         | NA_PE_MAD       |
| Ponds in TMDL Model (1) | Stormwater Pipes        | PD 6752-004_EXP |
|                         | Private Pipes           | PD 6752-004_MAD |
|                         | Excluded Pollutants (1) |                 |

Note:  
 \_Sw = more frequent sweeping  
 \_Exp = excluded pollutants  
 \_Mad = not excluded














Date: 2/19/2021



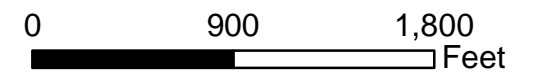


# SH01A

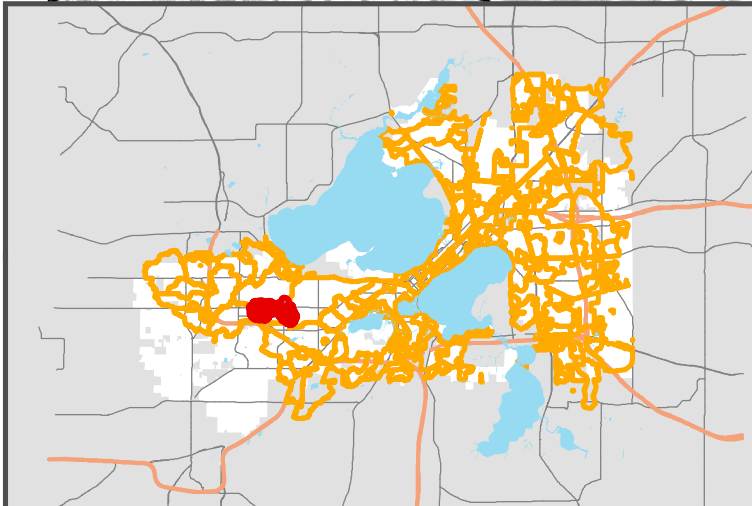
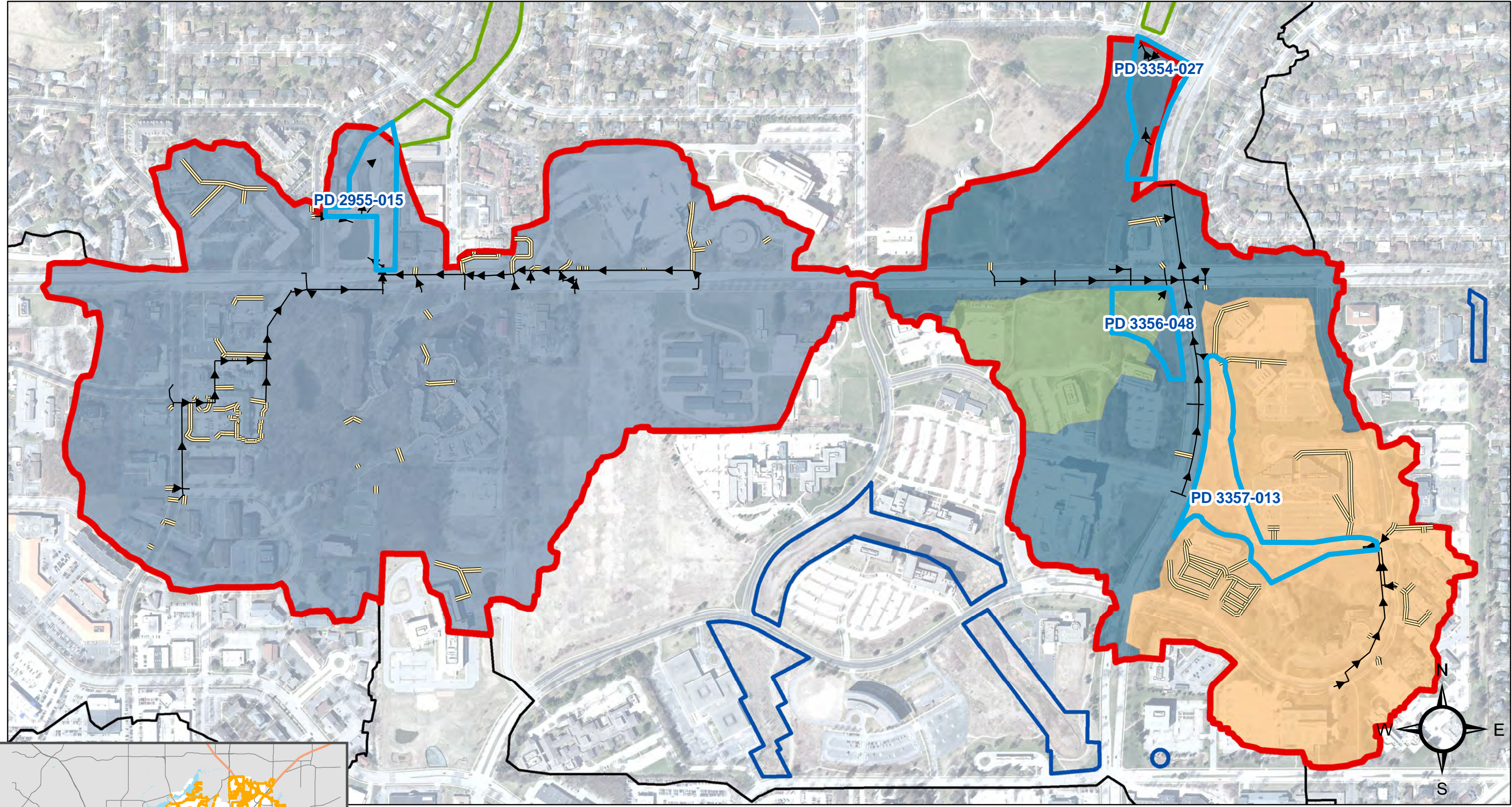
-  Greenway
-  Pond
-  Ponds in TMDL Model (2)
-  Catchbasins (2)
-  Stormwater Pipes
-  Private Pipes
-  Excluded Pollutants (1)
-  PD 2459-016\_MAD
-  PD 2756-049\_EXP
-  PD 2756-049\_MAD
-  PD 2459-016\_EXP












Note:  
 \_Sw = more frequent sweeping  
 \_Exp = excluded pollutants  
 \_Mad = not excluded



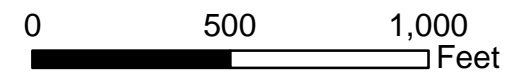
Date: 2/19/2021



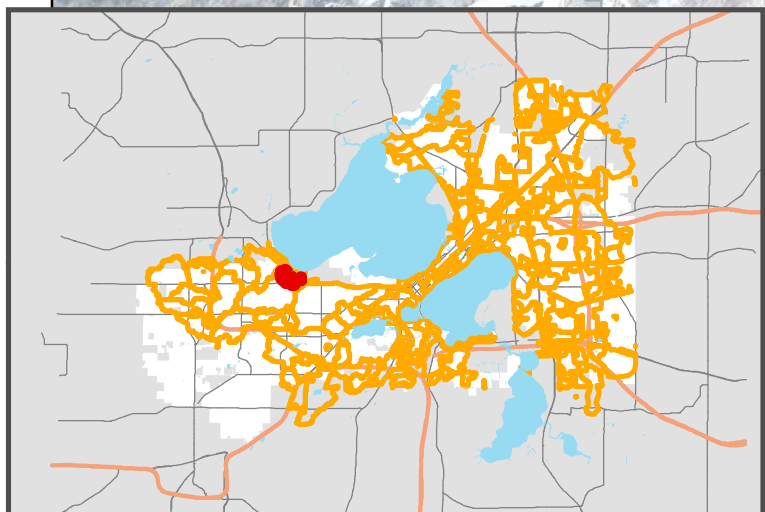
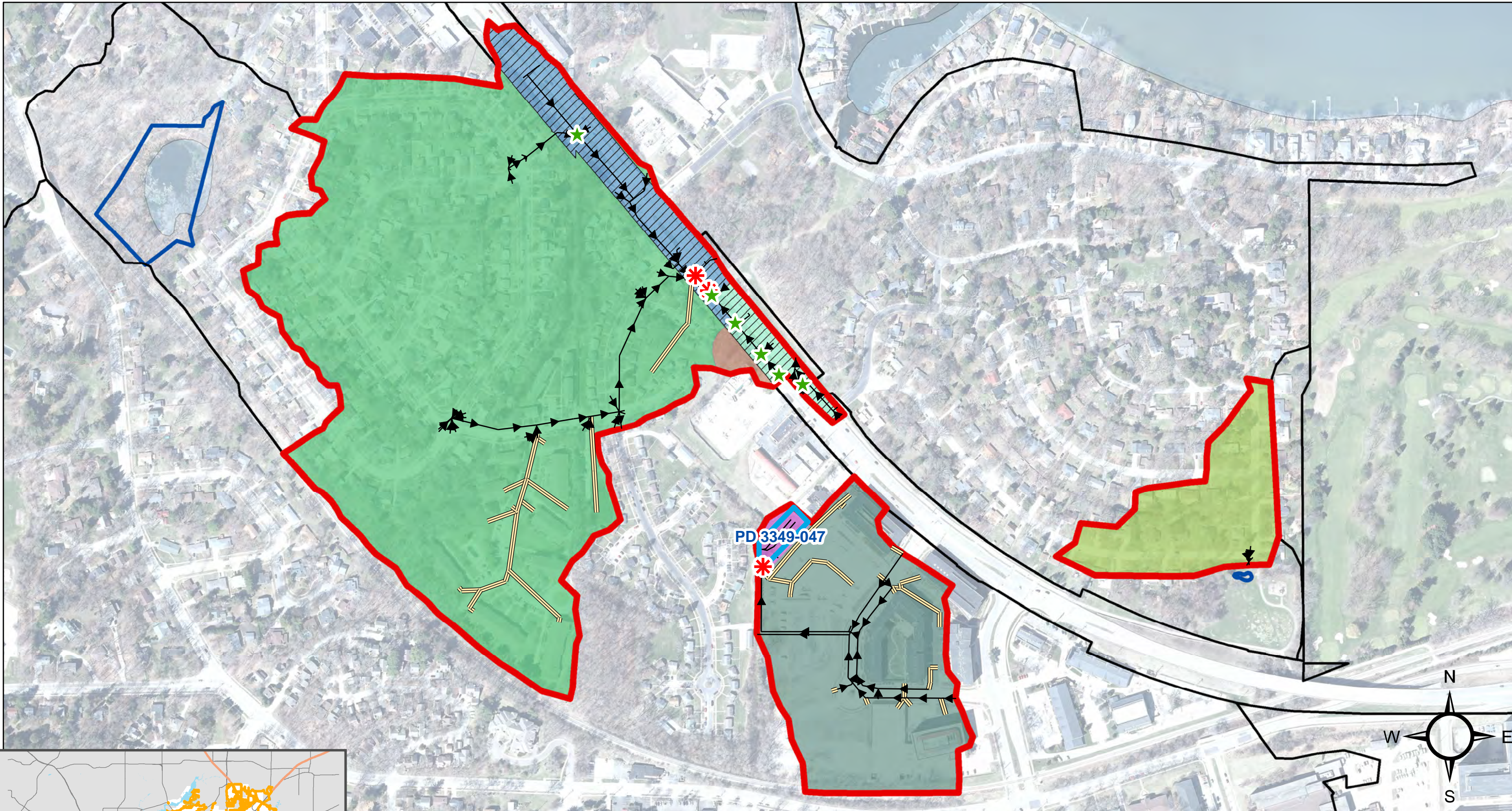
# SH01B

-  Greenway
-  Pond
-  Ponds in TMDL Model (4)
-  Stormwater Pipes
-  Private Pipes
-  PD 2955-015\_MAD
-  PD 3354-027\_MAD
-  PD 3356-048\_MAD
-  PD 3357-013\_MAD




Note:  
 \_Sw = more frequent sweeping  
 \_Exp = excluded pollutants  
 \_Mad = not excluded






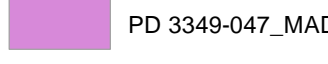
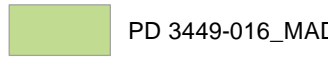
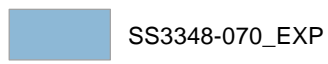
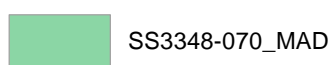

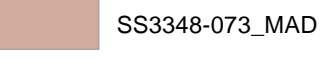
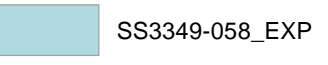
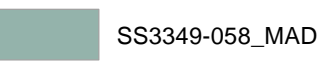


Date: 2/19/2021

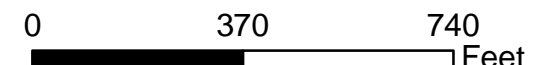


# SH02

-  Greenway
-  Pond
-  Ponds in TMDL Model (1)

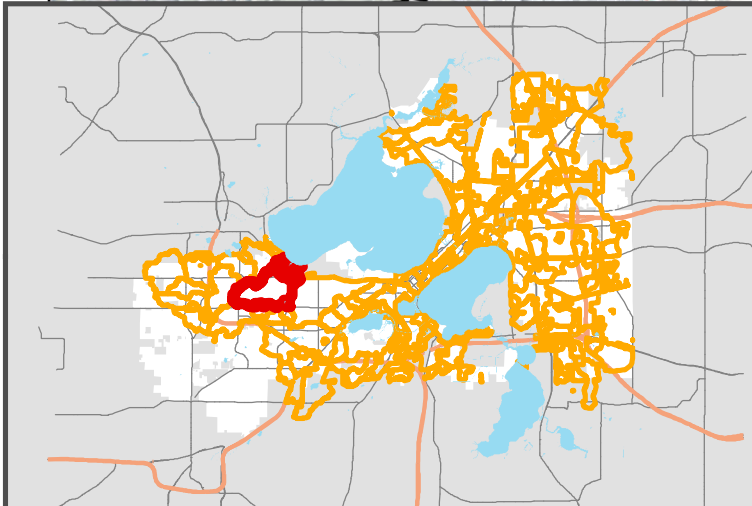
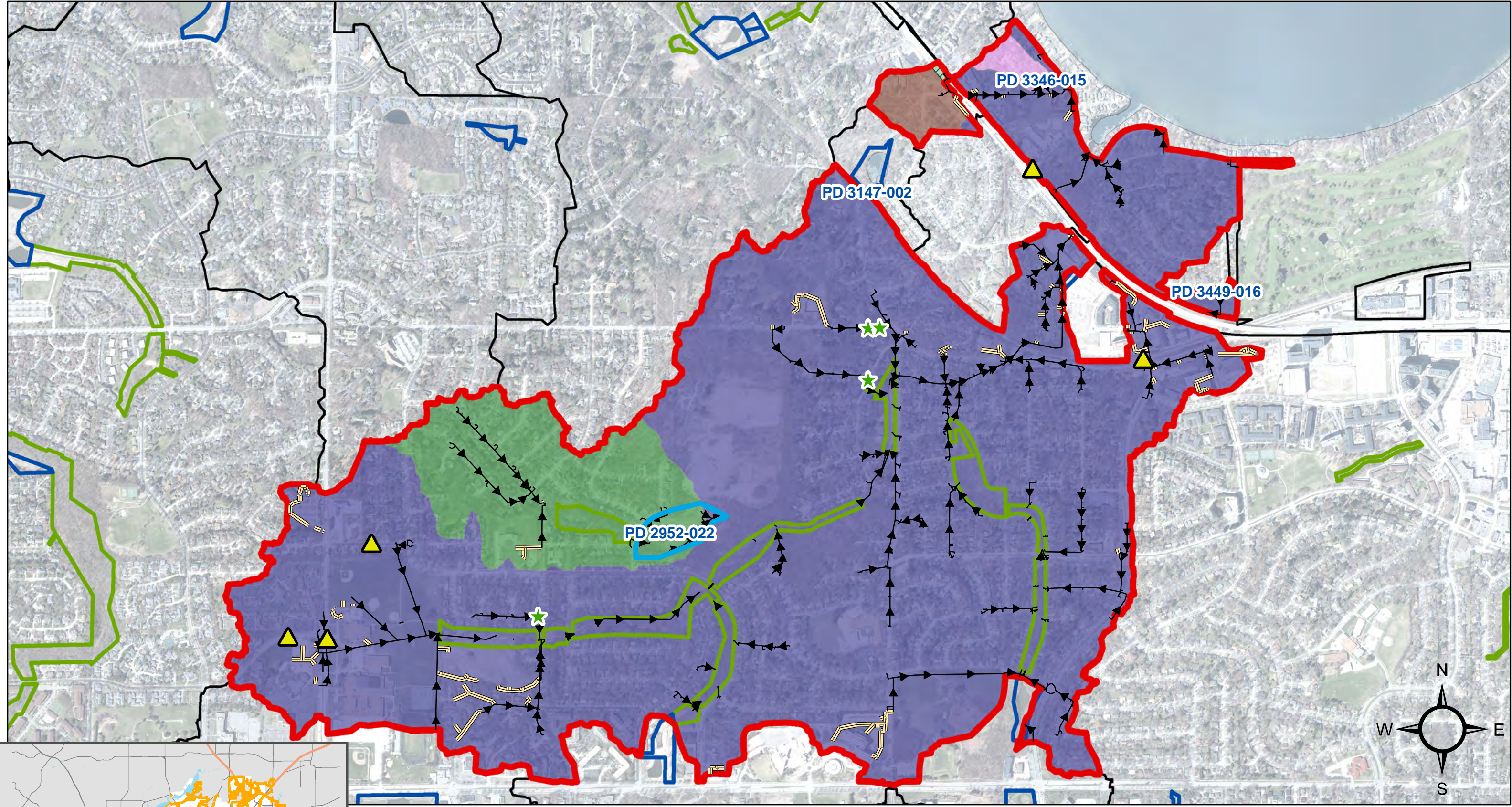
-  Catchbasins (6)
-  Screen Structures (3)
-  Stormwater Pipes
-  Private Pipes
-  Excluded Pollutants (1)
-  PD 3349-047\_MAD
-  PD 3449-016\_MAD
-  SS3348-070\_EXP
-  SS3348-070\_MAD
-  SS3348-073\_EXP
-  SS3348-073\_MAD
-  SS3349-058\_EXP
-  SS3349-058\_MAD

Note:  
 \_Sw = more frequent sweeping  
 \_Exp = excluded pollutants  
 \_Mad = not excluded



Date: 2/19/2021

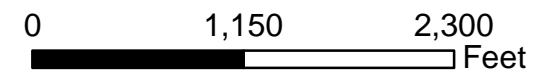




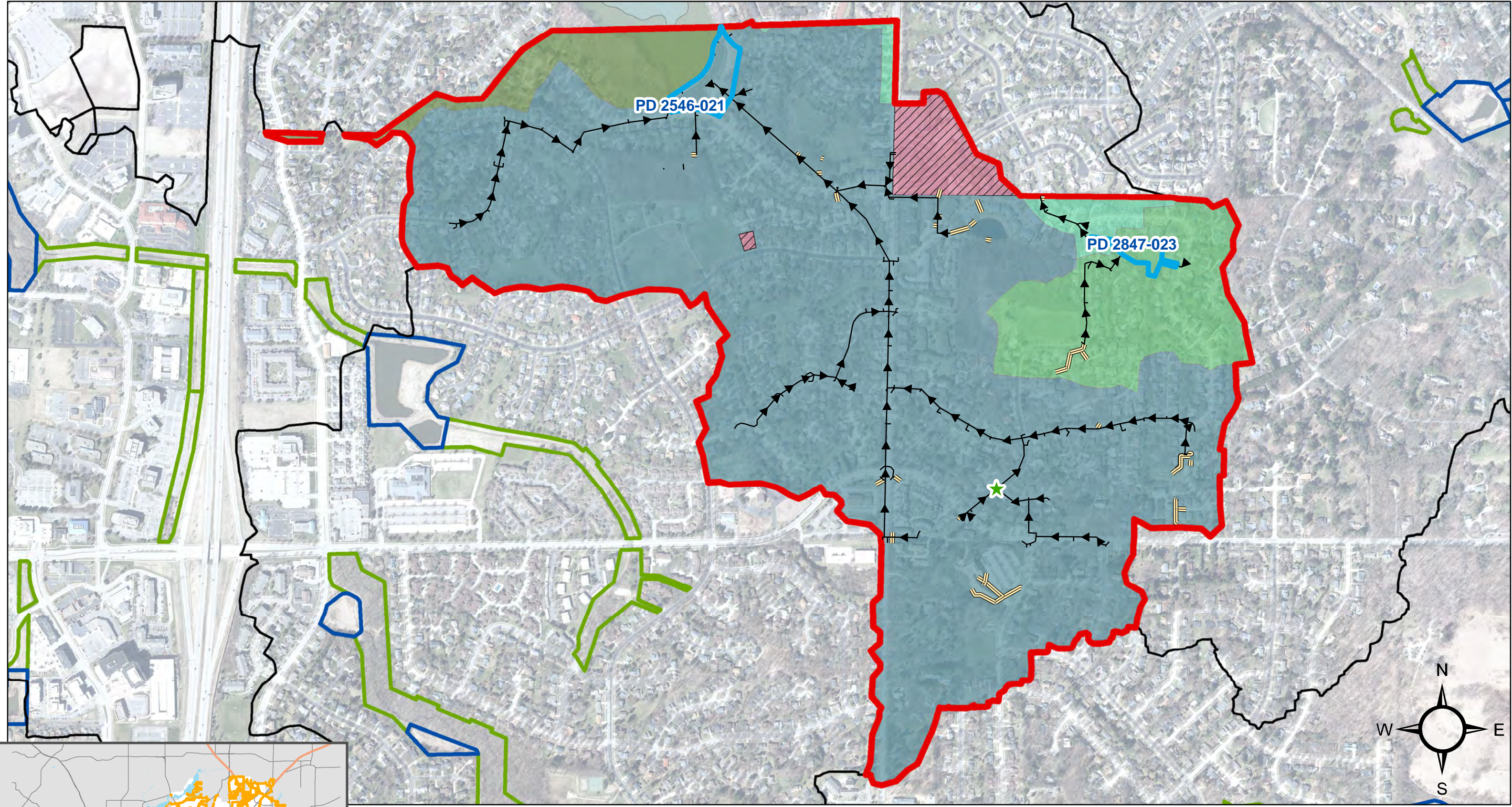
# SH03

- |  |                         |  |                         |  |                 |
|--|-------------------------|--|-------------------------|--|-----------------|
|  | Greenway                |  | Private Practice (8)    |  | NA_MENSH_MAD    |
|  | Pond                    |  | Catchbasins (4)         |  | PD 2952-022_MAD |
|  | Ponds in TMDL Model (4) |  | Stormwater Pipes        |  | PD 3346-015_MAD |
|  |                         |  | Private Pipes           |  | SS3247-020_EXP  |
|  |                         |  | Excluded Pollutants (1) |  | SS3247-020_MAD  |

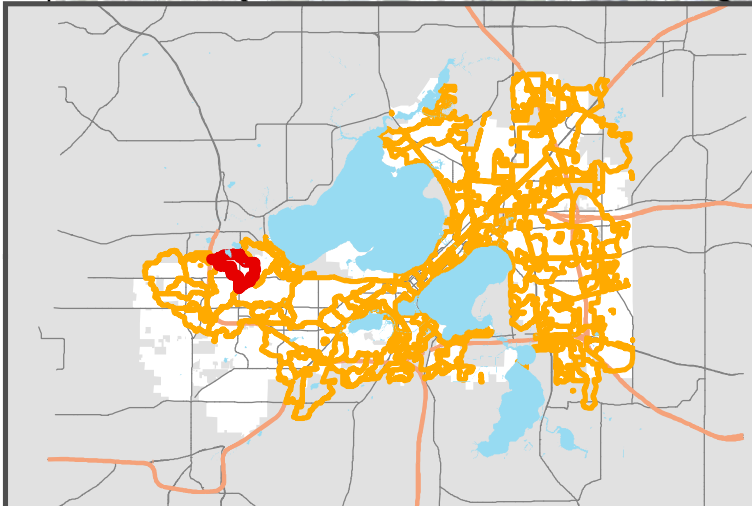
Note:  
 \_Sw = more frequent sweeping  
 \_Exp = excluded pollutants  
 \_Mad = not excluded



Date: 2/19/2021



User Name: enles Document Path: M:\MS4\_WaterQualityModel\2019\_2020 Modeling Effort\GIS\WorkingMXDs\ModelAreas\_DD.mxd

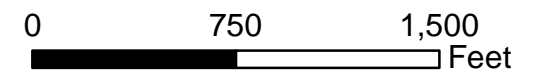


# SM01

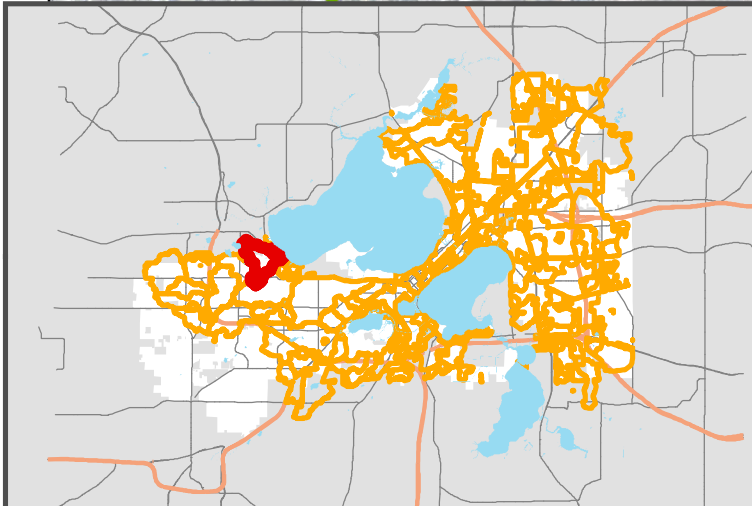
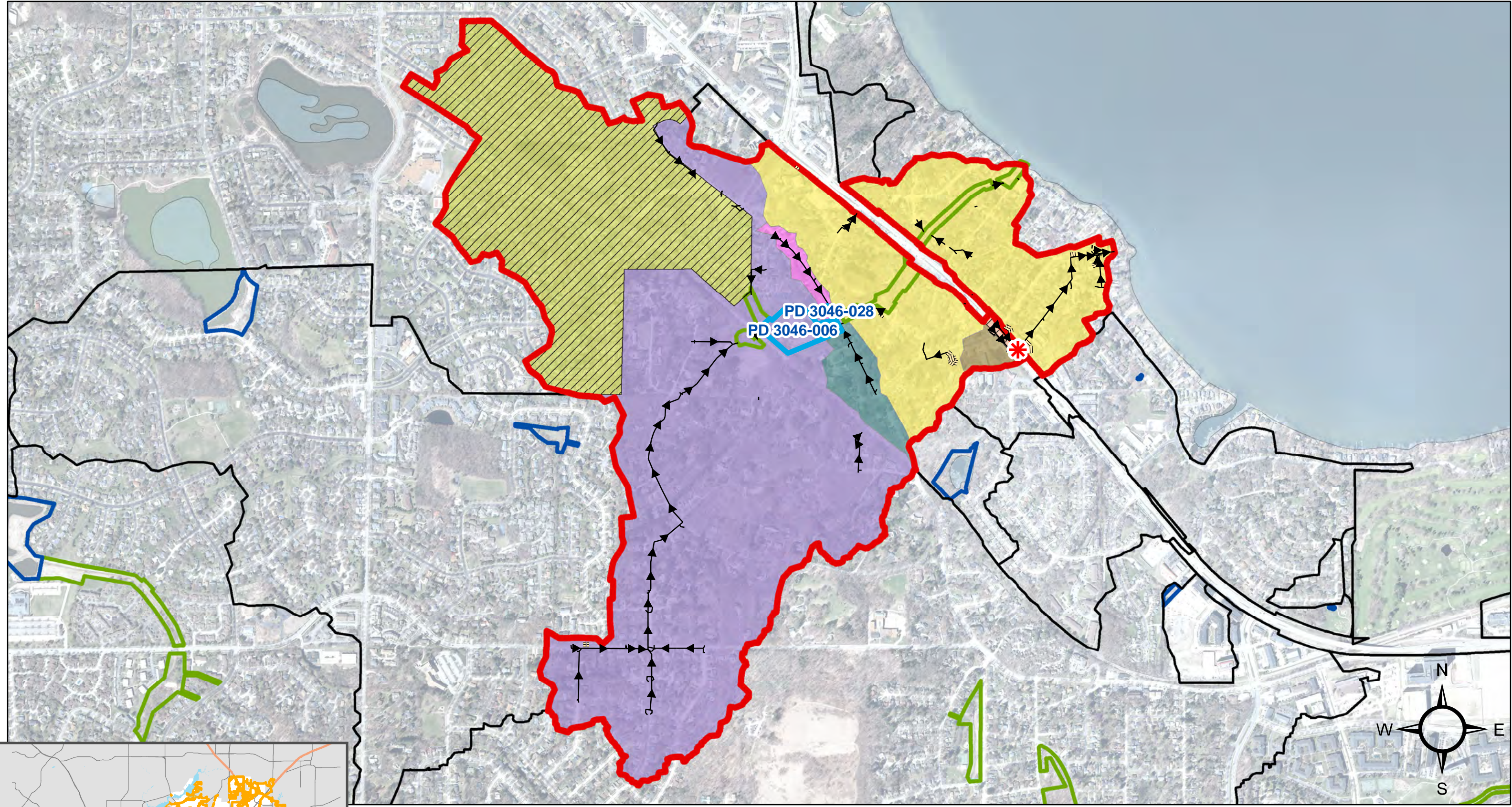
- Greenway
- Pond
- Ponds in TMDL Model (2)
- ★ Catchbasins (1)
- Stormwater Pipes
- Private Pipes
- Excluded Pollutants (1)
- NA\_Tied\_MAD
- PD 2546-021\_EXP
- PD 2546-021\_MAD
- PD 2847-023\_MAD
- NA\_Strick\_MAD

















Note:  
 \_Sw = more frequent sweeping  
 \_Exp = excluded pollutants  
 \_Mad = not excluded



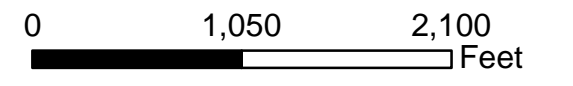
Date: 2/19/2021



# SM02

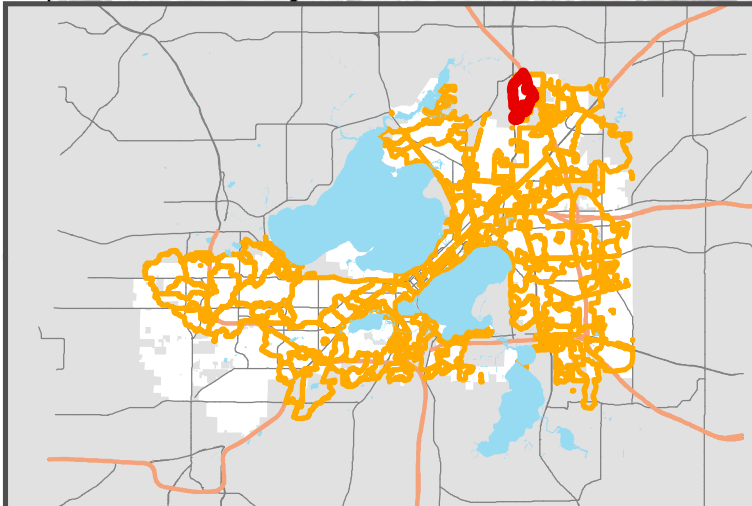
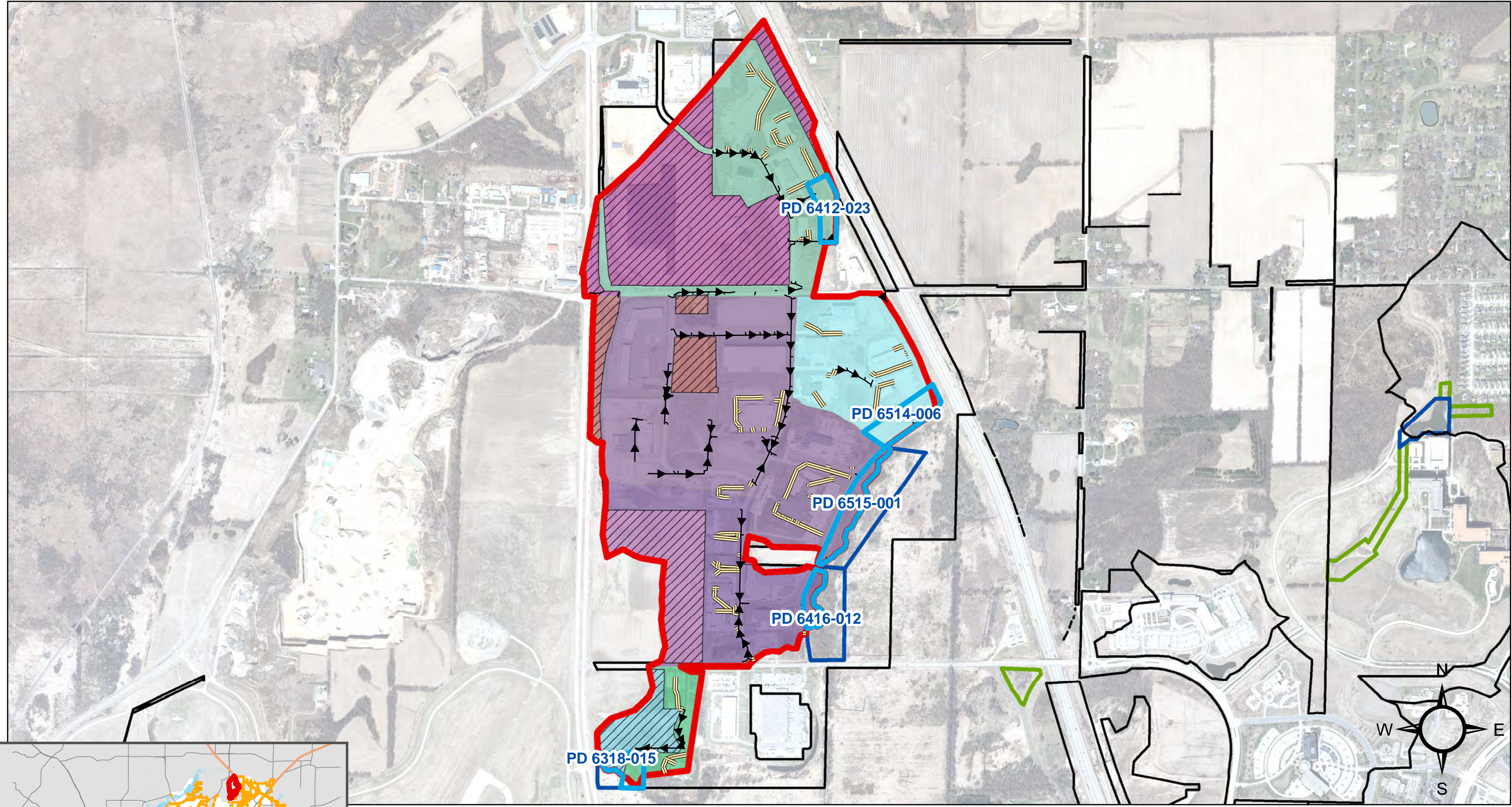
-  Greenway
-  Pond
-  Ponds in TMDL Model (3)
-  ScreenStructures (1)
-  Stormwater Pipes
-  Private Pipes
-  Excluded Pollutants (1)
-  NA\_MENSM\_MAD
-  PD 3046-006\_EXP
-  PD 3046-006\_MAD
-  PD 3046-028\_MAD
-  PD 3046-029\_MAD
-  SS3246-019\_MAD
-  SS3246-019\_EXP

Note:  
 \_Sw =more frequent sweeping  
 \_Exp = excluded pollutants  
 \_Mad =not excluded



Date: 2/19/2021



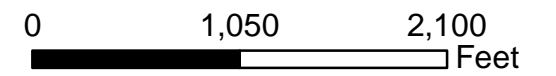


# ST01

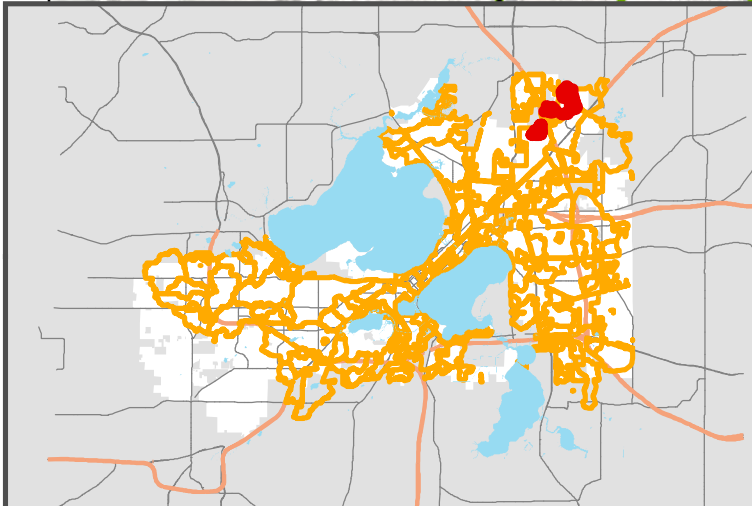
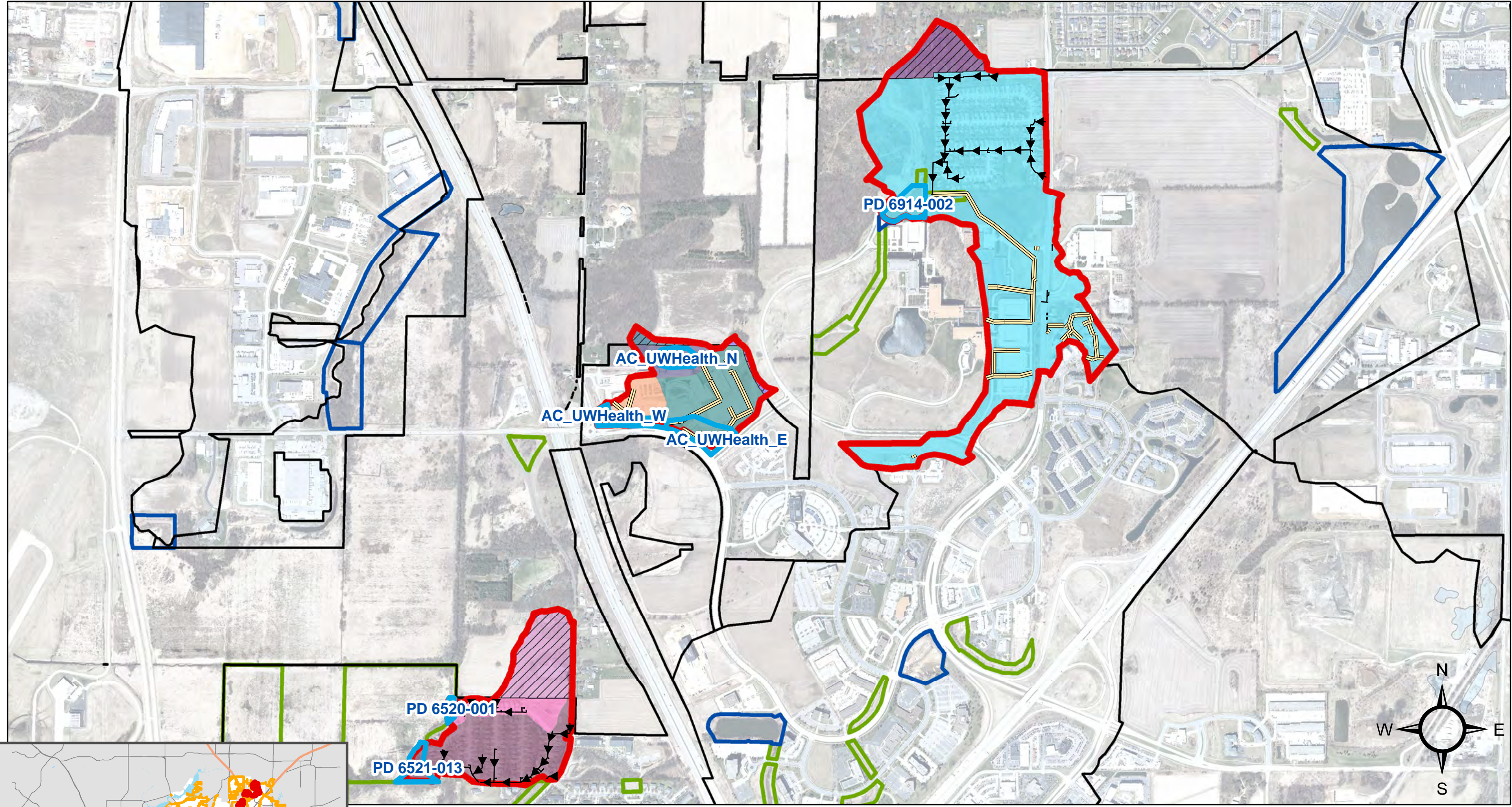
- Greenway
- Pond
- Ponds in TMDL Model (5)

- Stormwater Pipes
- Private Pipes
- Excluded Pollutants (1)
- PD 6318-015\_EXP
- PD 6318-015\_MAD
- PD 6412-023\_EXP
- PD 6412-023\_MAD
- PD 6416-012\_EXP
- PD 6416-012\_MAD
- PD 6515-001\_EXP
- PD 6515-001\_MAD
- PD 6514-006\_MAD

Note:  
 \_Sw = more frequent sweeping  
 \_Exp = excluded pollutants  
 \_Mad = not excluded



Date: 2/19/2021

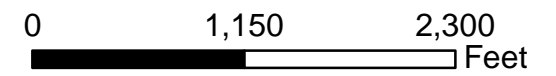


# ST02

- Greenway
- Pond
- Ponds in TMDL Model (6)

- |                         |                   |                 |
|-------------------------|-------------------|-----------------|
| Stormwater Pipes        | AC_UWHealth_N_EXP | PD 6521-013_EXP |
| Private Pipes           | AC_UWHealth_N_MAD | PD 6521-013_MAD |
| Excluded Pollutants (1) | AC_UWHealth_W_MAD | PD 6914-002_EXP |
| AC_UWHealth_E_EXP       | PD 6520-001_EXP   | PD 6914-002_MAD |
| AC_UWHealth_E_MAD       | PD 6520-001_MAD   |                 |

Note:  
 \_Sw = more frequent sweeping  
 \_Exp = excluded pollutants  
 \_Mad = not excluded



Date: 2/19/2021