

NOTICE OF PUBLIC HEARING

Wednesday, April 12, 6 p.m.

Madison Central Library
201 W. Mifflin St.—Rm 302
3rd Floor Conference Room

Proposed August Service Updates

On Wednesday, April 12, Metro Transit and the City of Madison Transit and Parking Commission will hold a public hearing at 6 p.m. to discuss proposed updates to Metro routes that would go into effect in August.

Draft maps and additional detailed information on this proposal are available at mymetrobus.com/publichearing.

Interested persons are encouraged to attend the public hearing to give feedback. Consideration will be given to views and comments expressed at the public hearing as well as to all written comments received.

Comments can be submitted at mymetrobus.com/feedback. Written comments can also be sent to: Metro Transit Public Hearing Comments, 1245 E. Washington Ave., Suite 201, Madison WI 53703 or emailed to mymetrobus@cityofmadison.com.

The Madison Library is accessible to people who use mobility aids and is equipped with assistive listening devices.

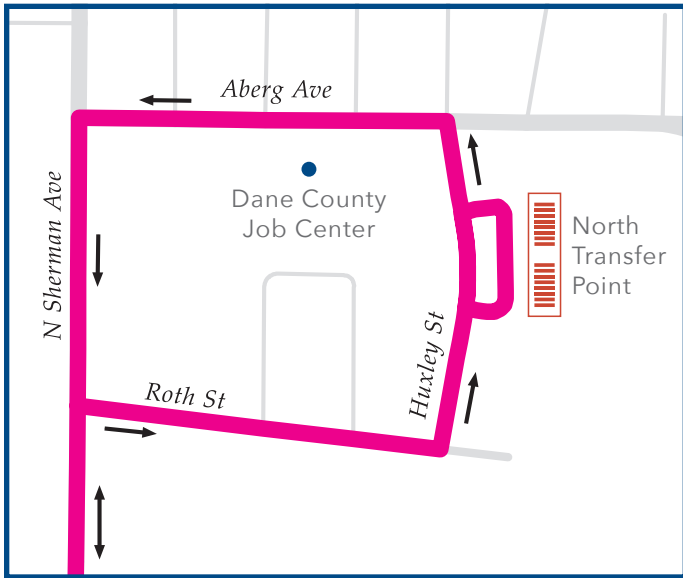
If you need an interpreter, translator, materials in alternate formats or other accommodations to access this service, activity or program, please contact Metro Transit at (608) 266-4904 at least three business days prior to the meeting.



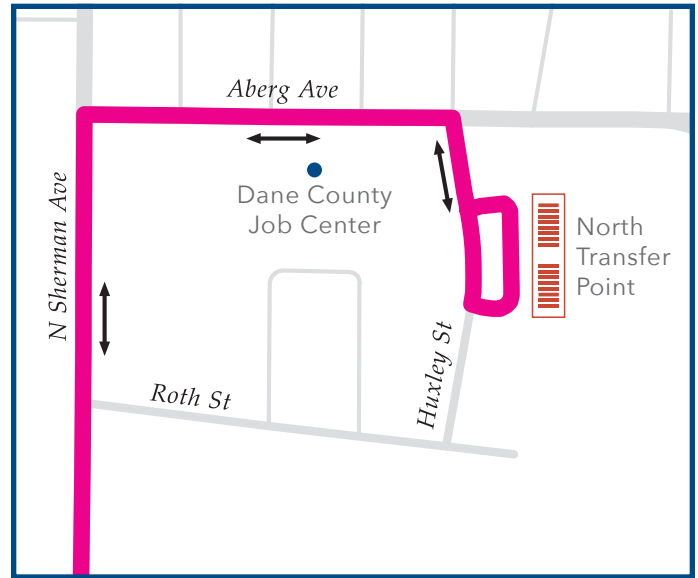
ROUTES 2 & 28

Proposed routes travel in both directions on Aberg & Sherman Ave. to provide new direct service to the Dane County Job Center on Aberg Ave.

Current



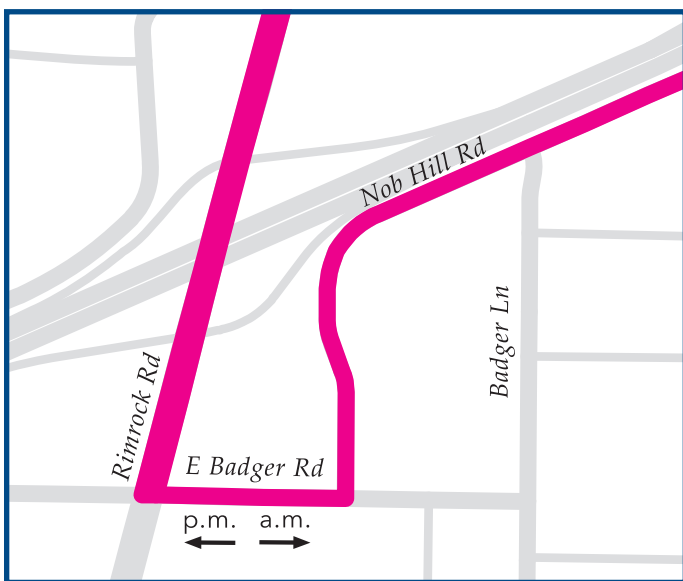
Proposed



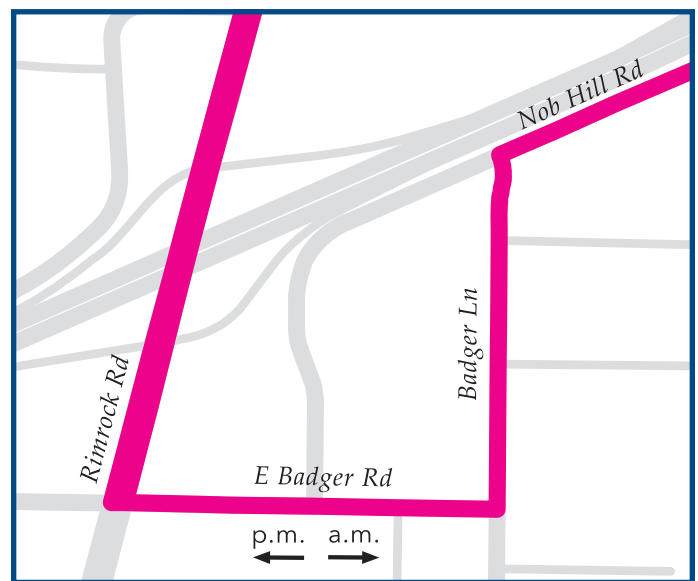
ROUTE 11

Service shifted to Badger Ln to address current safety concerns on Nob Hill Rd.

Current



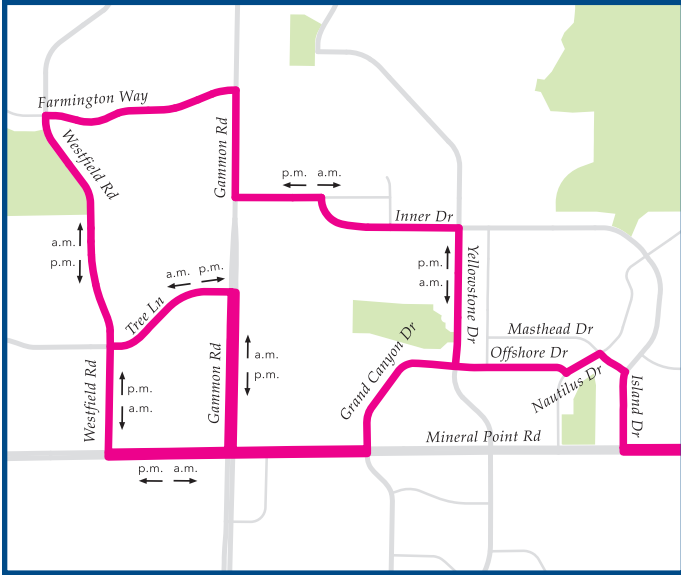
Proposed



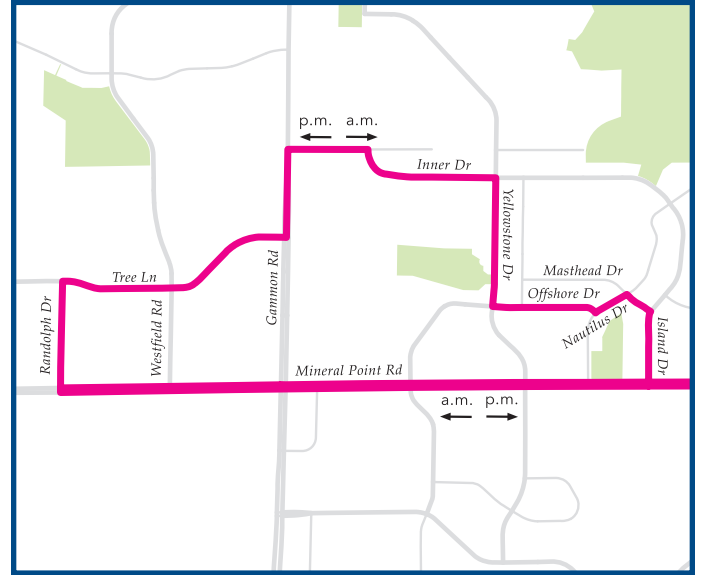
ROUTE 14

Proposal simplifies route and provides consistent, all day service.

Current



Proposed

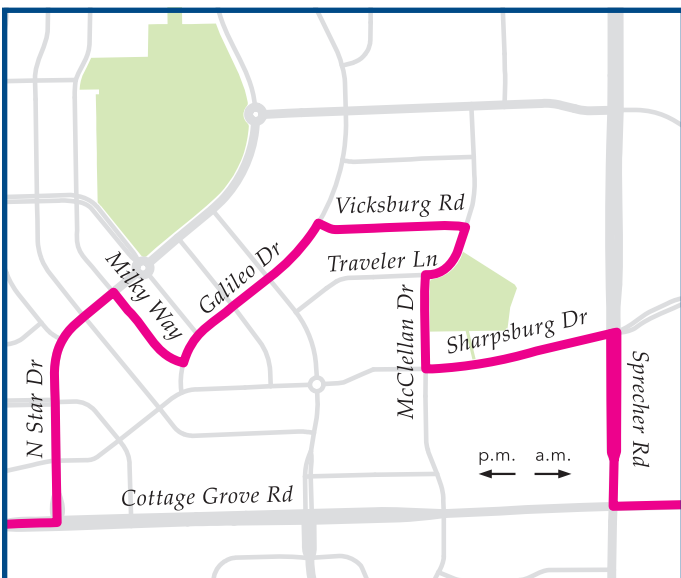


Note: Proposal is dependent on the installation of a traffic signal at Gammon & Colony.

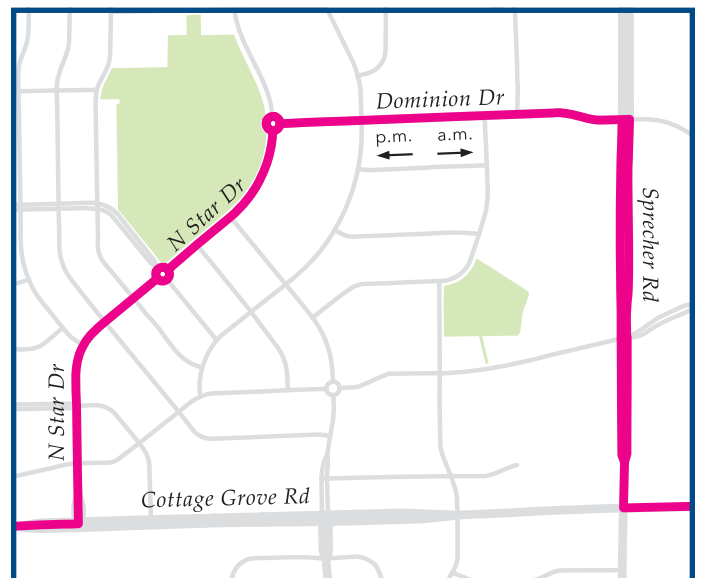
ROUTE 33

Service shifted to Dominion and N. Star Dr. This eliminates multiple turning movements, improving safety and on-time performance.

Current



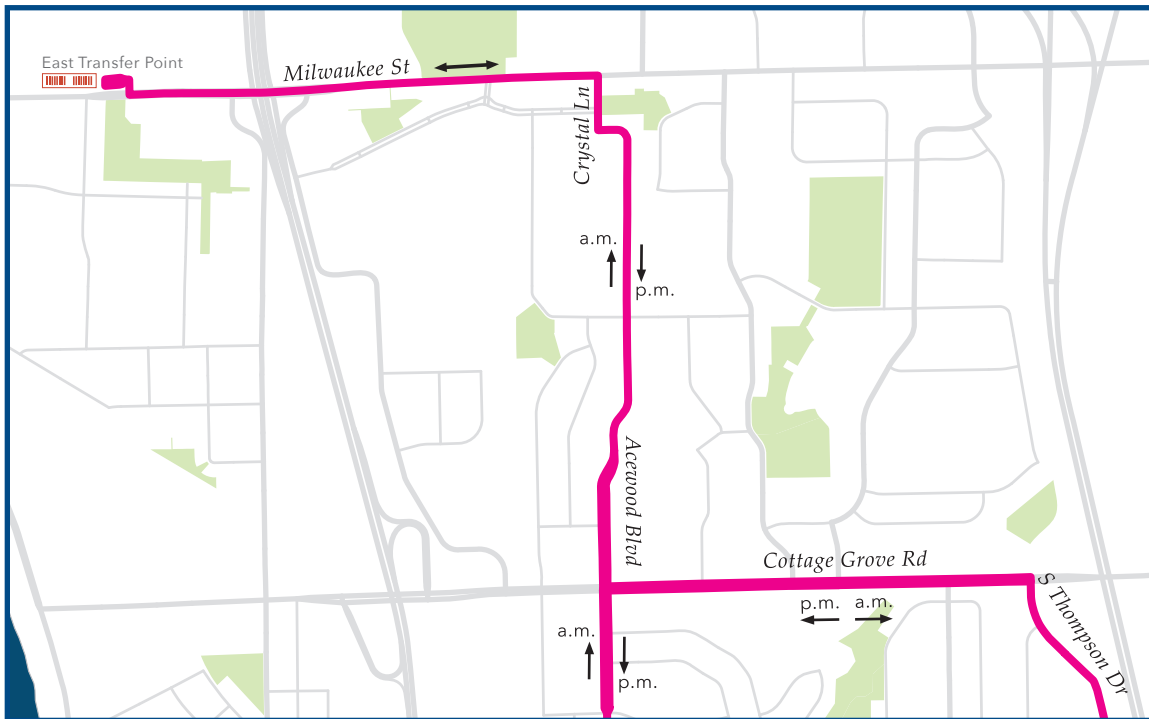
Proposed



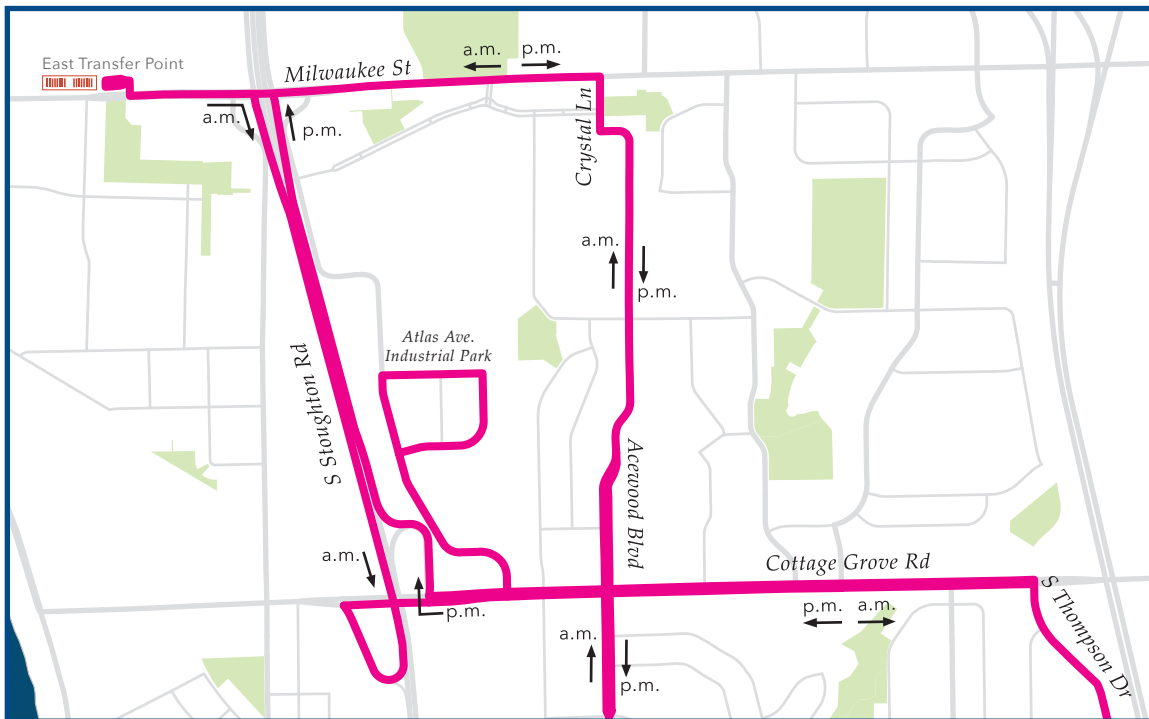
ROUTE 35

Service to Atlas Ave. Industrial Park was requested, but change is not recommended by staff. Proposal is dependent on public feedback.

Current



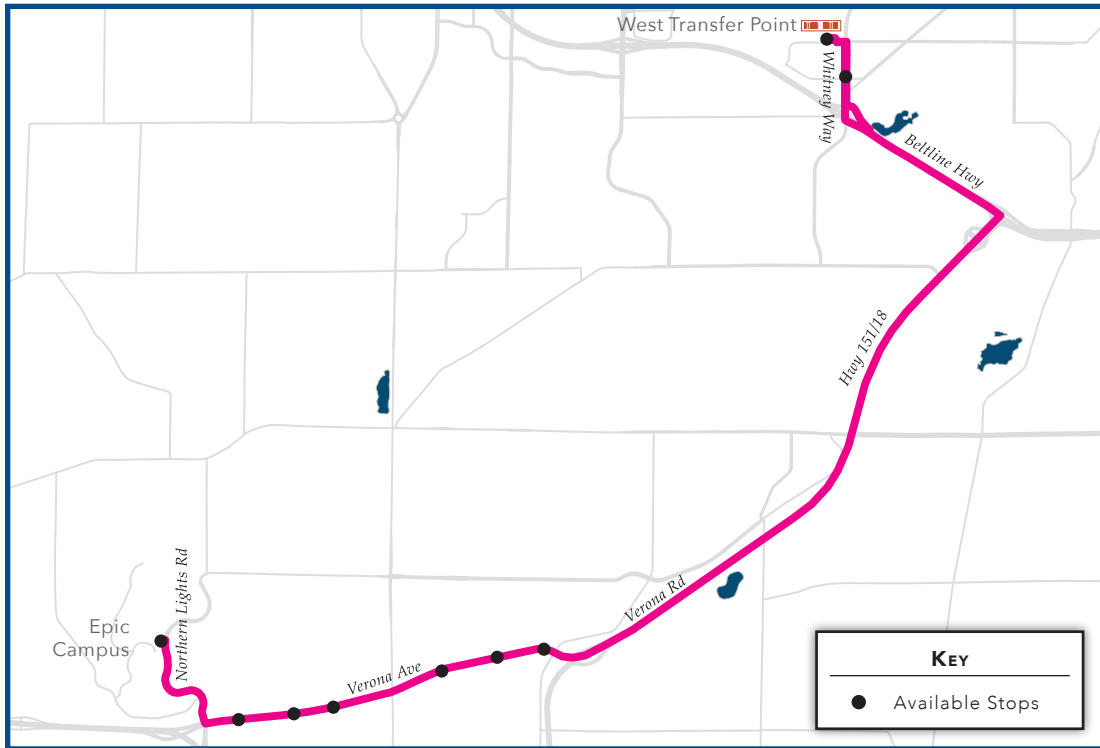
Proposed



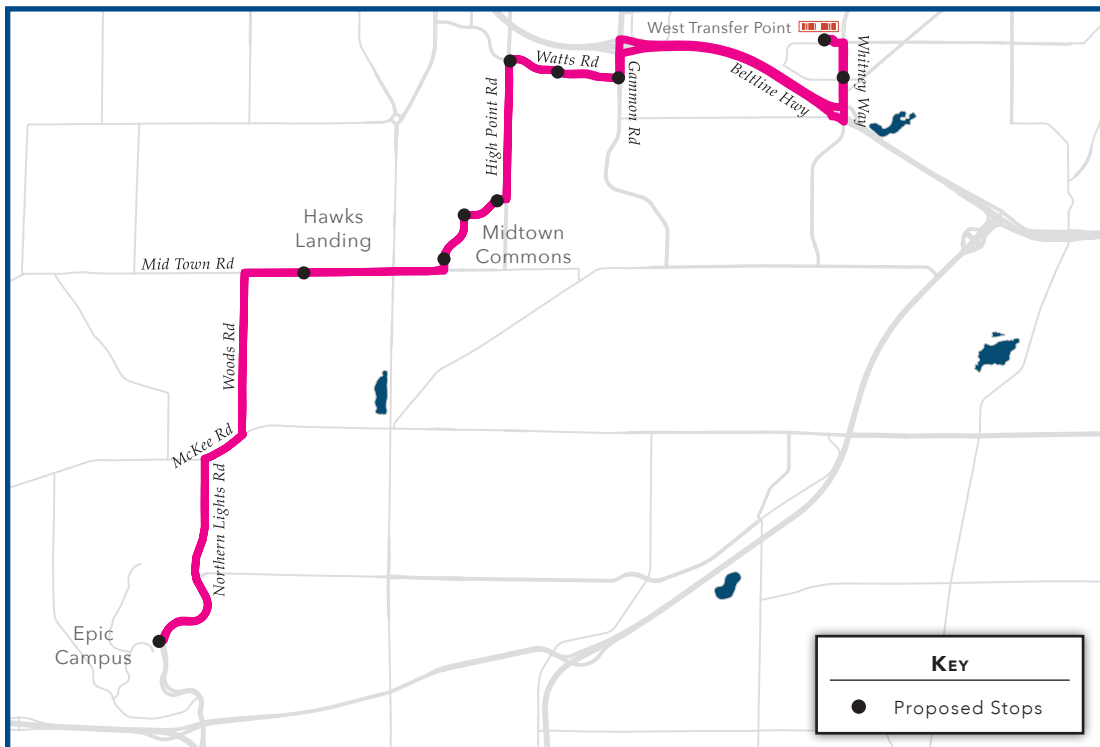
ROUTE 55

Relocate service to new housing developments where Epic employees reside. This change is dependent on Epic's final approval.

Current



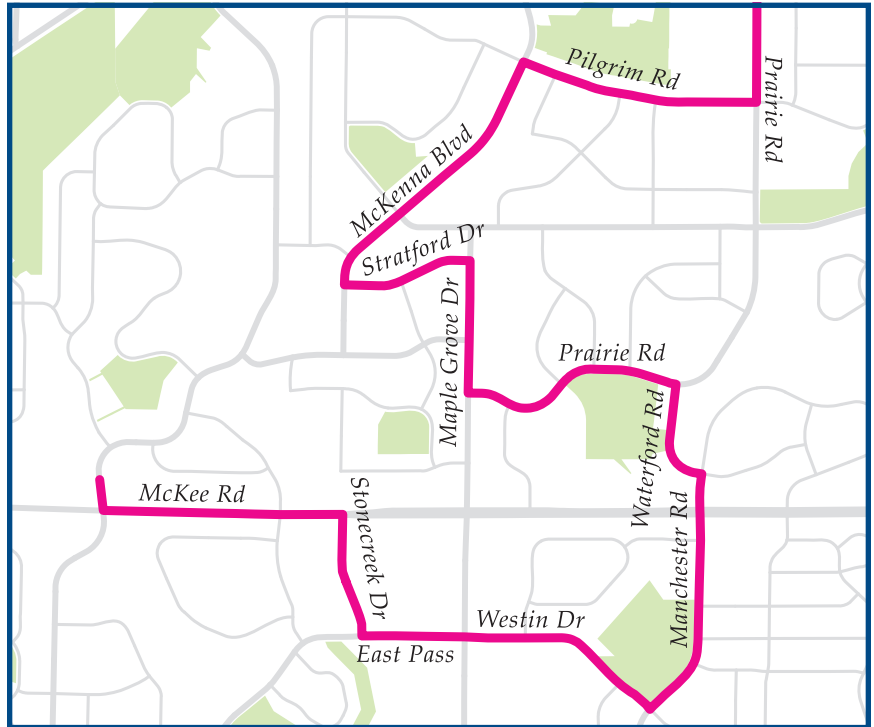
Proposed



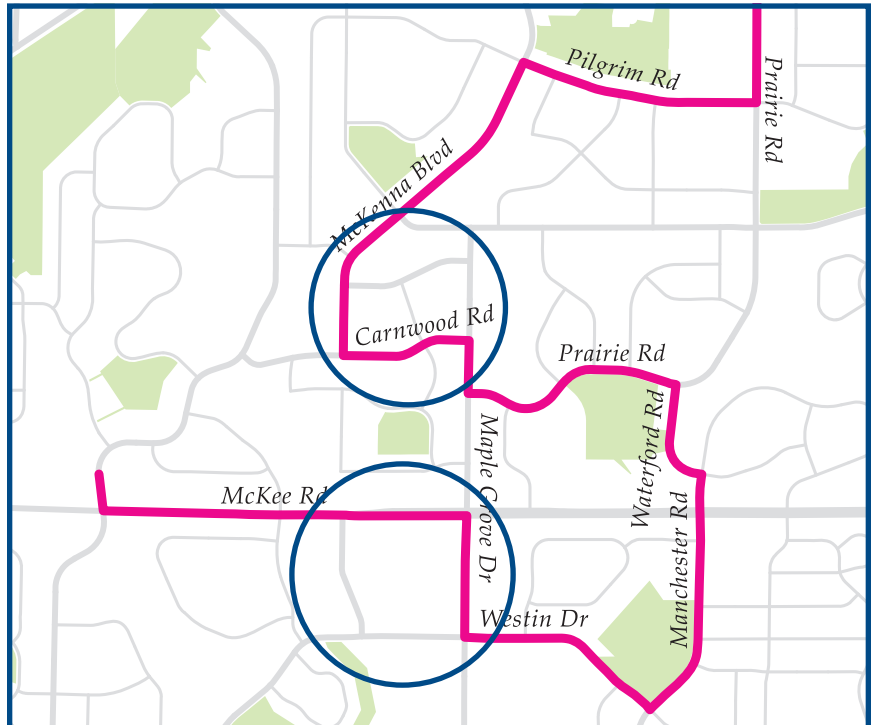
ROUTE 56

- Realignment of service from Stratford Dr. to Carnwood Rd.
- Proposal to shift service to Maple Grove Rd. to address turning movement issue at the McKee and Stone Creek Dr. intersection.

Current



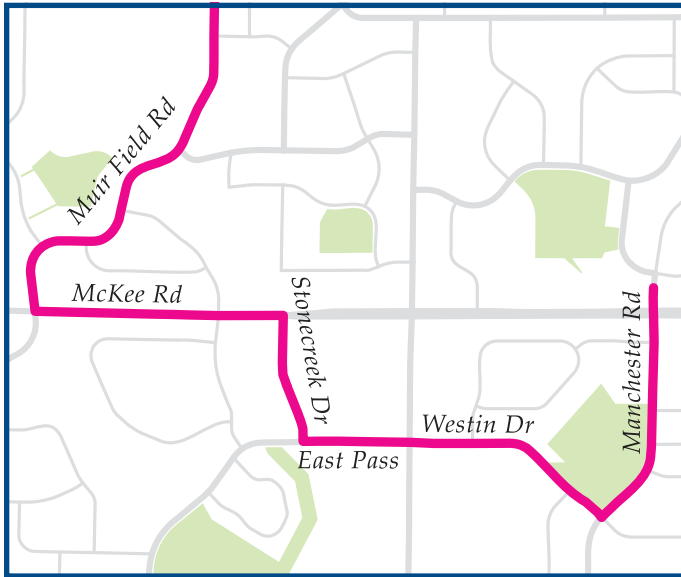
Proposed



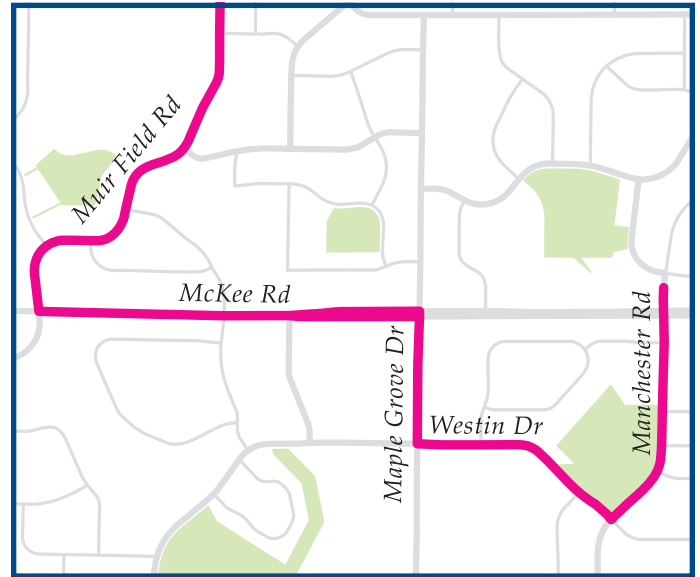
ROUTE 57

- Proposal to shift service to Maple Grove Rd. to address turning movement issue at the McKee and Stone Creek Dr. intersection.

Current

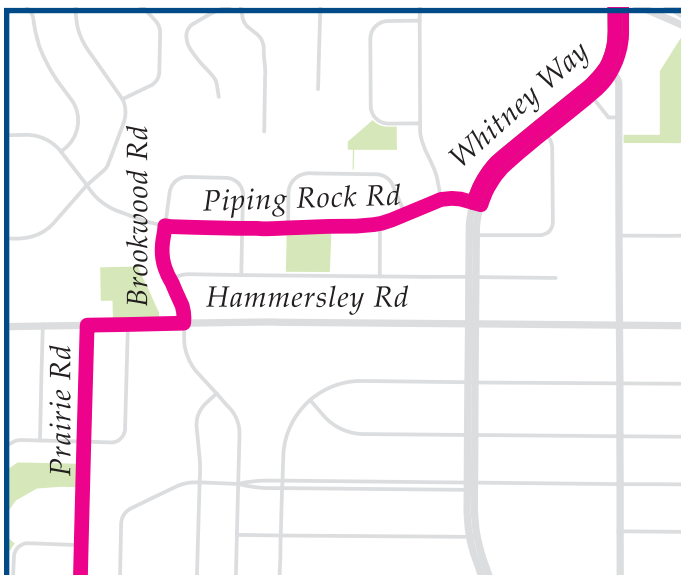


Proposed

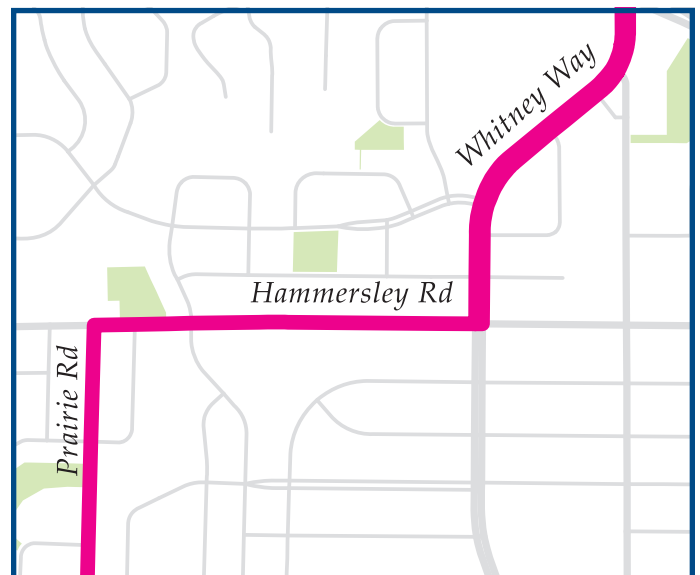


- Proposal aligns peak and off peak routes to Hammersley Rd. for simplified, consistent service..

Current



Proposed



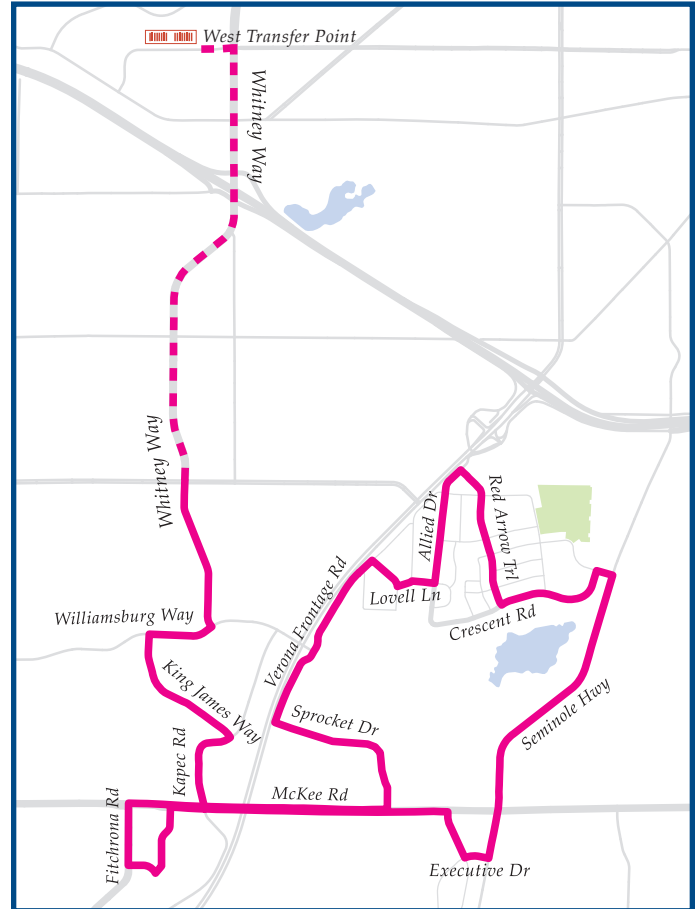
ROUTE 59

Elimination of service in the Dunns Marsh Neighborhood to provide direct service between the West Transfer Point and new Fitchburg Center near Research Park Dr.

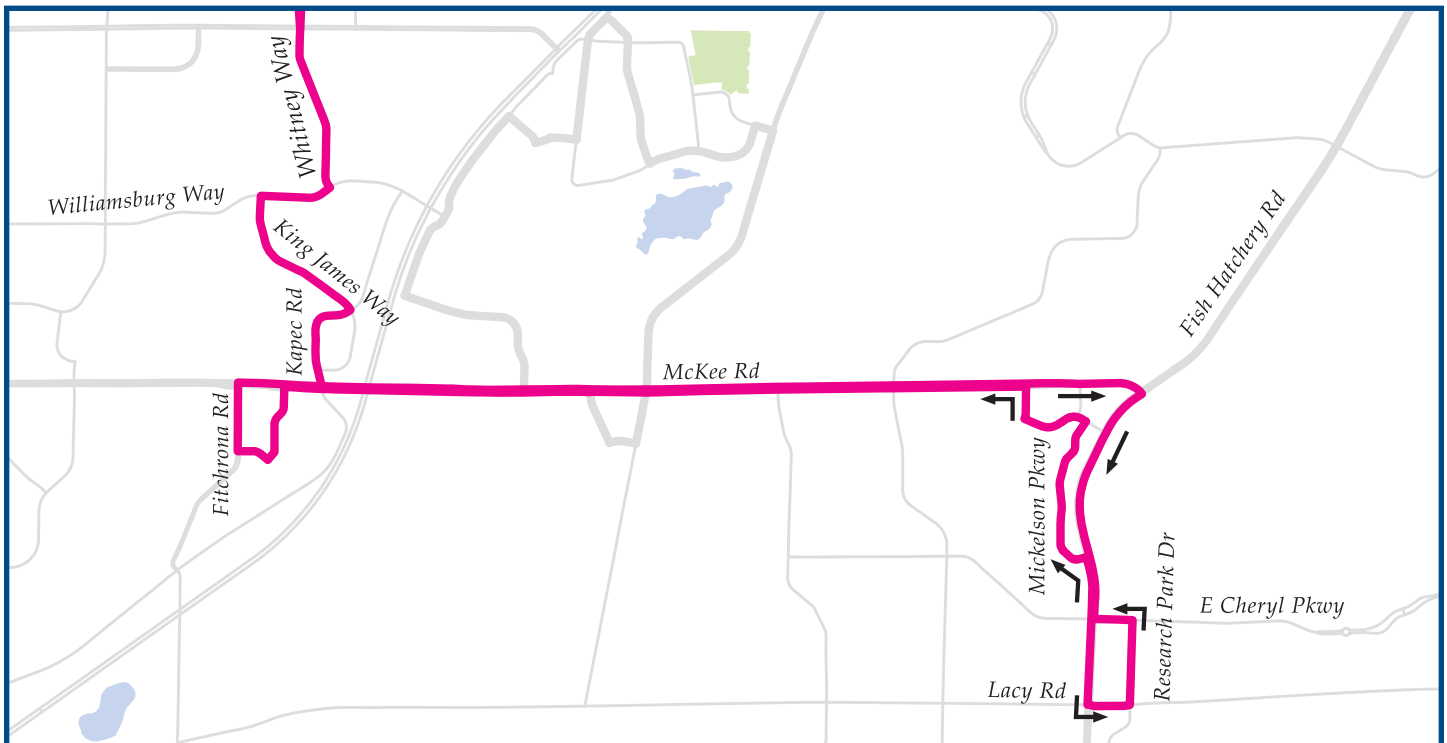
The Dunns Marsh Neighborhood will still be served by Routes 18 on the weekends.

Dependent on City of Fitchburg TTC's final approval.

Current



Proposed

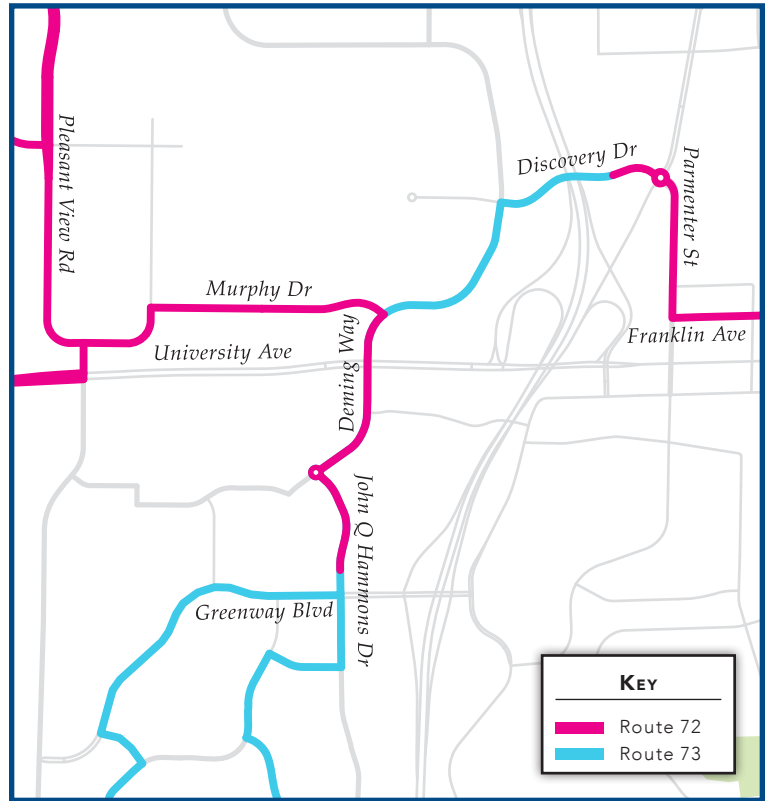


ROUTE 72 & 73

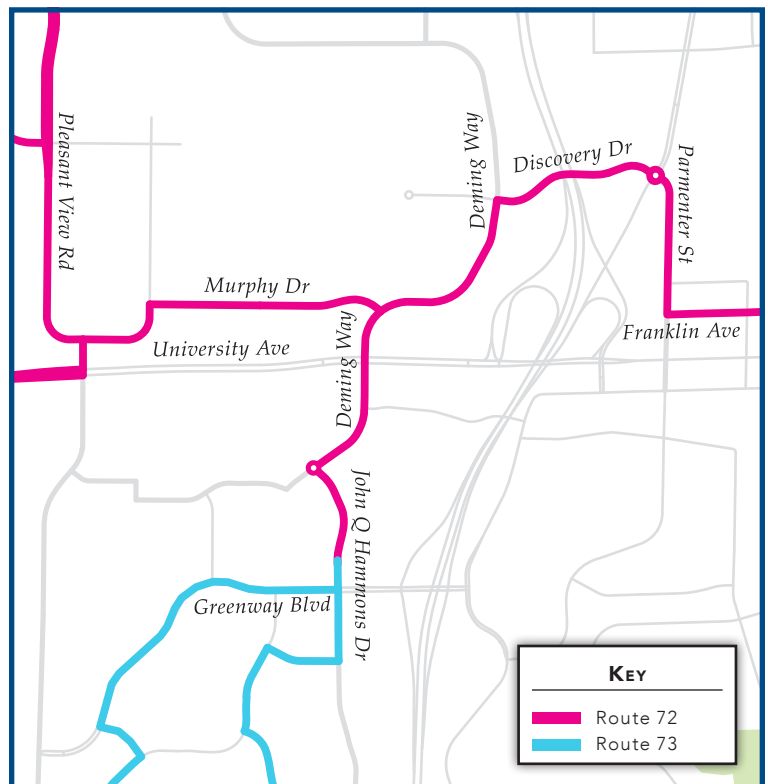
All trips are re-scheduled and re-named to start or end on John Q Hammons Dr. at Greenway Station.

The proposed change gives routes 72 & 73 a consistent start and end point.

Current



Proposed



ADDITIONAL CHANGES

- Route 30: The 8:45 a.m. trip leaving the East Transfer Point and the 6:10 p.m. trip arriving to East Transfer Point, are proposed to become via Swanton trips.
- Route 49: Stops added on Fish Hatchery at Badger Rd. for transferring to/from Routes 47 & 75.
- Routes 52 & 59: Stops added on Whitney at Odana for transferring to/from Route 3.
- Routes 56 & 57: Stops added on Whitney at Mineral Point for transferring to/from Route 67.
- Route 59: Schedule shifted by 30 minutes to better coordinate with Route 50. The first Route 59 trip out of the West Transfer Point will be at 7:30 a.m. and the last at 10:30 p.m.