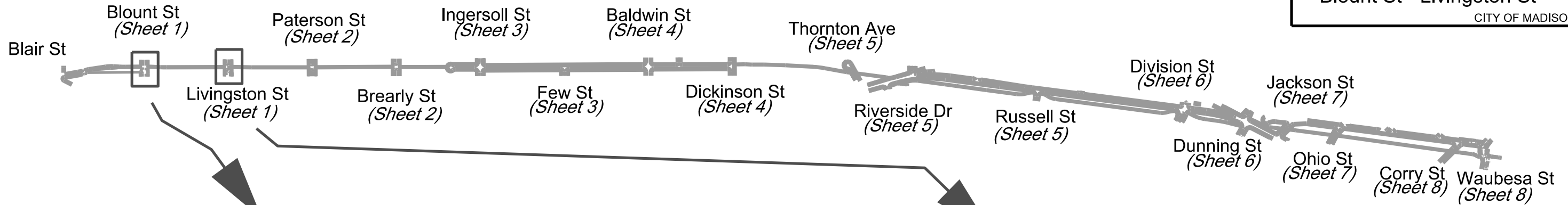


Blount St - Livingston St

CITY OF MADISON

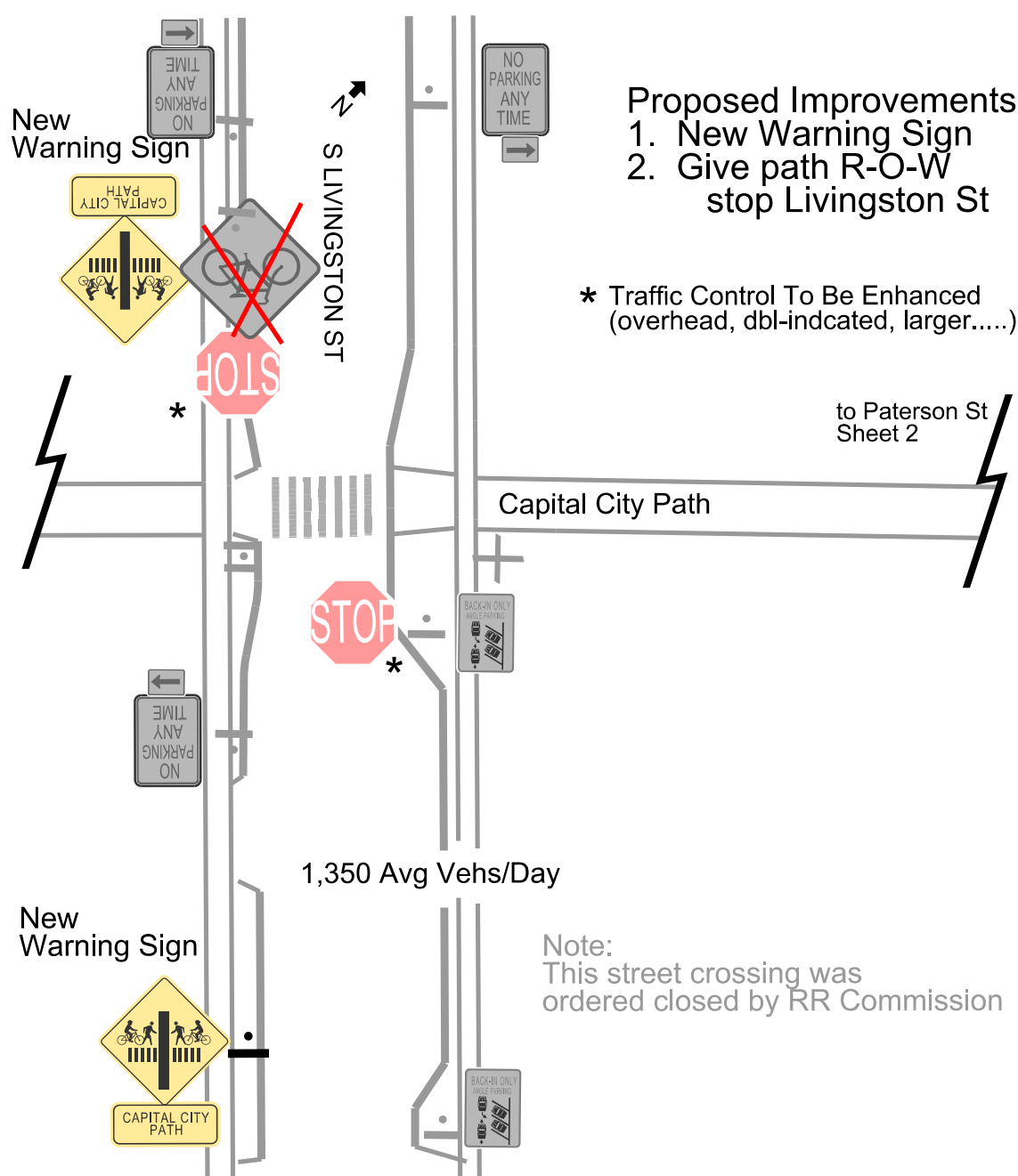
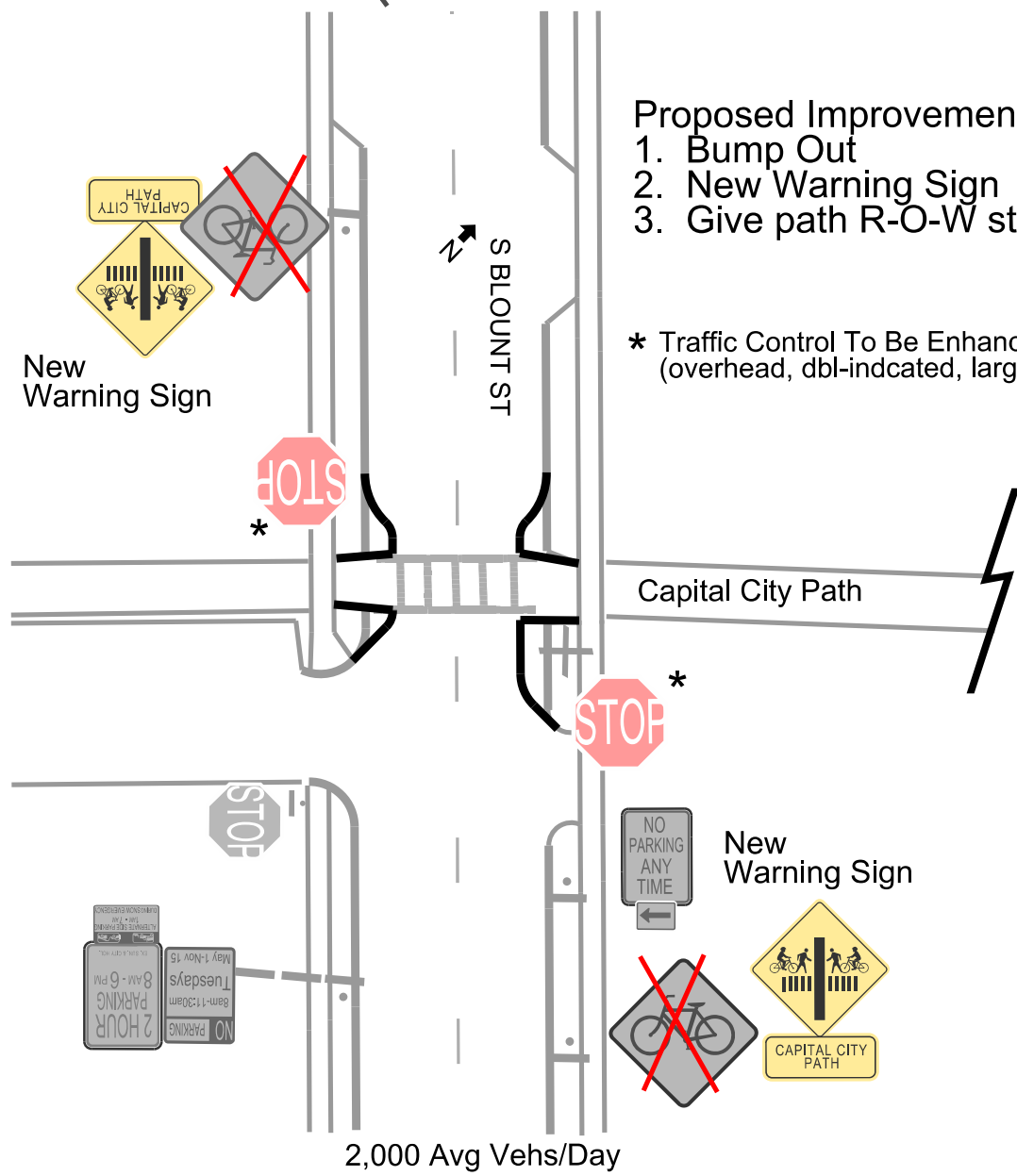


- Proposed Improvements**
1. Bump Out
 2. New Warning Sign
 3. Give path R-O-W stop Blount St

* Traffic Control To Be Enhanced (overhead, dbl-indcated, larger.....)

- Proposed Improvements**
1. New Warning Sign
 2. Give path R-O-W stop Livingston St

* Traffic Control To Be Enhanced (overhead, dbl-indcated, larger.....)

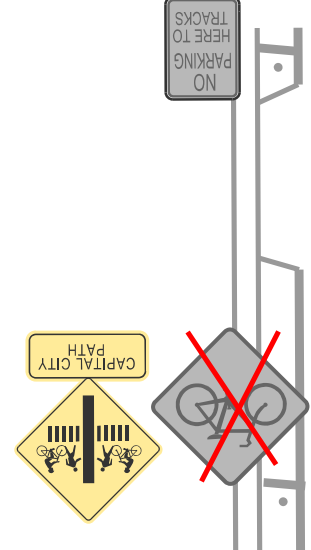
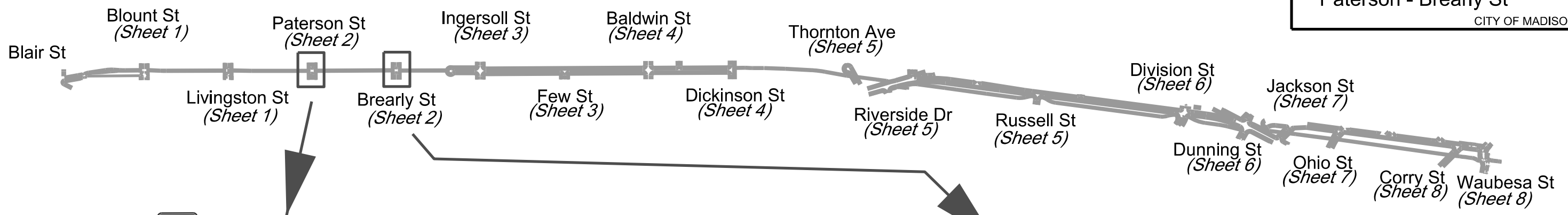


Note:
This street crossing was ordered closed by RR Commission


PLOT SCALE:
PLOT NAME:
REV. DATE:
ORIGINATOR: CITY OF MADISON, TRAFFIC ENG. DIV.

Paterson - Brearly St

CITY OF MADISON



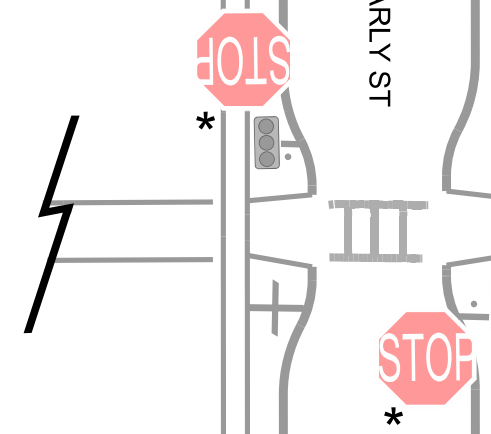

Proposed Improvements
1. New Warning Sign
2. Add Yield to Path



NO PARKING HERE TO TRACKS
8am-11:30am
Tuesdays
May 1-Nov 15

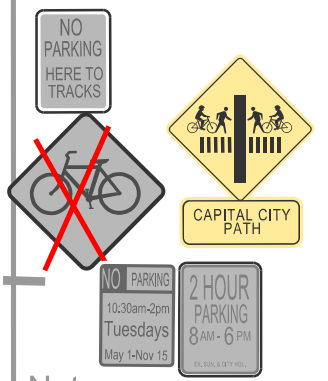
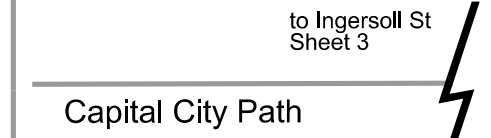
NO PARKING HERE TO TRACKS
8am-11:30am
Tuesdays
May 1-Nov 15

2,650 Avg Vehs/Day
Functional Class = Collector



Proposed Improvements
1. New Warning Sign
2. Give path R-O-W stop Brearly St

* Traffic Control To Be Enhanced (overhead, dbl-indicated, larger..)

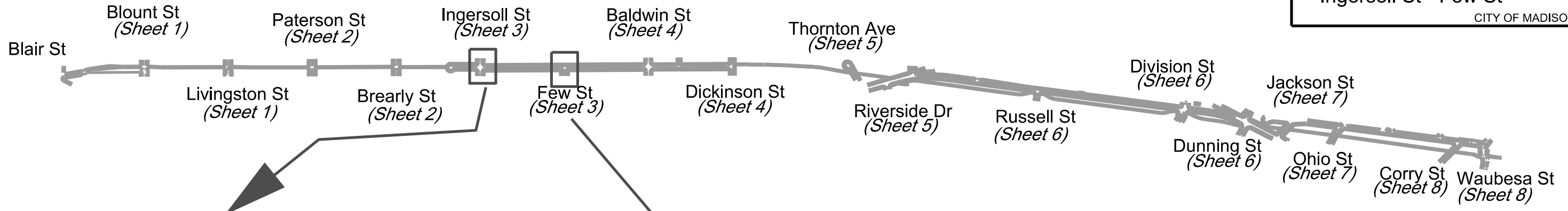


Note:
This street crossing was ordered closed by RR Commission

PLOT SCALE:
PLOT NAME:
REV. DATE:
ORIGINATOR: CITY OF MADISON, TRAFFIC ENG. DIV.

Ingersoll St - Few St

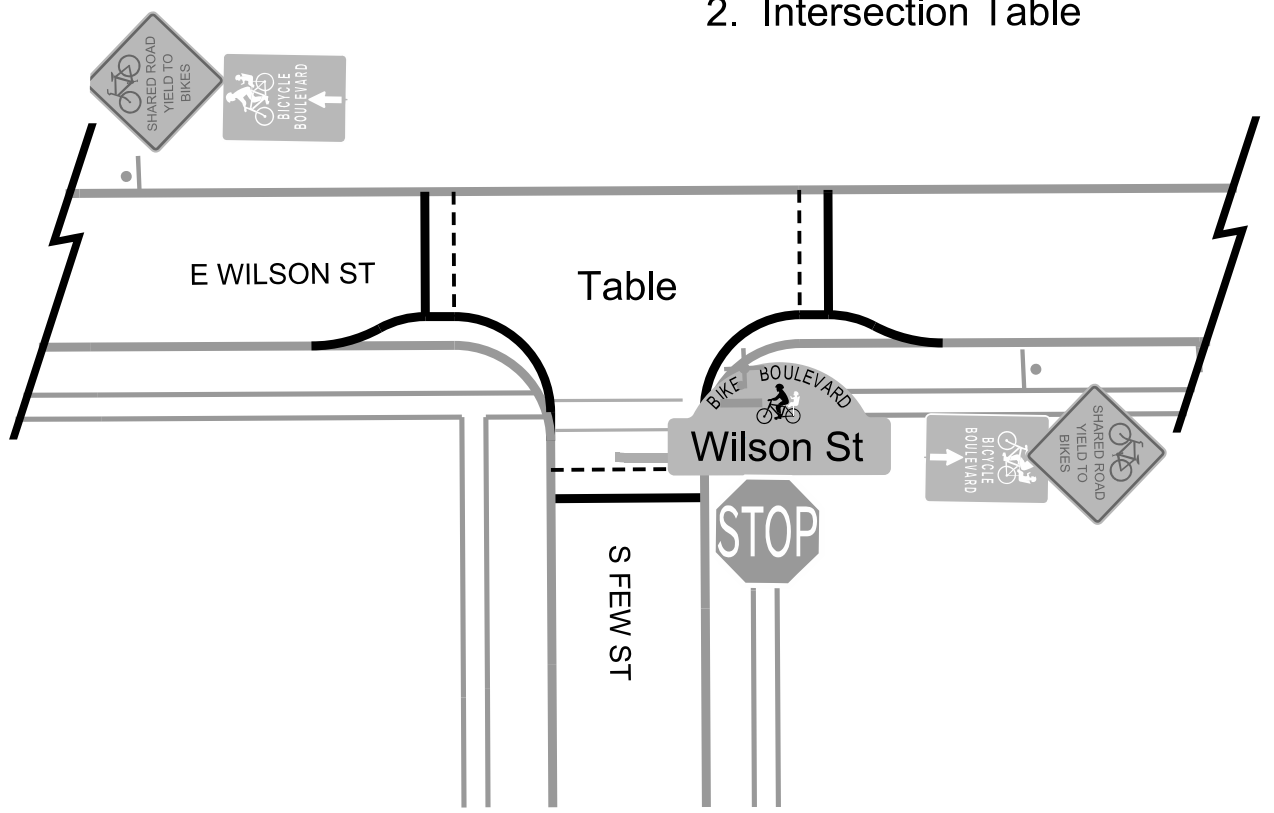
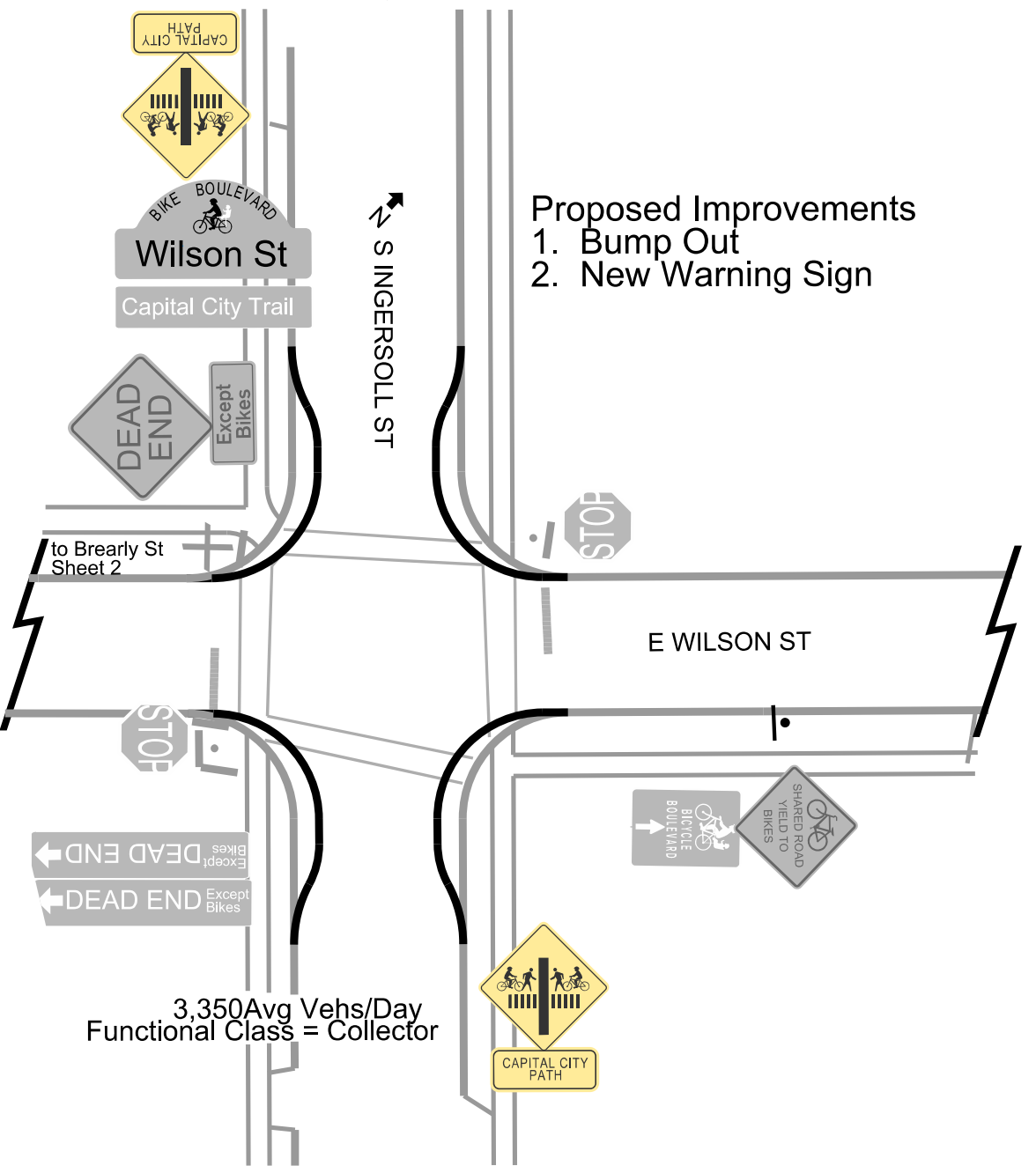
CITY OF MADISON



S INGERSOLL ST

Proposed Improvements
1. Bump Out
2. New Warning Sign

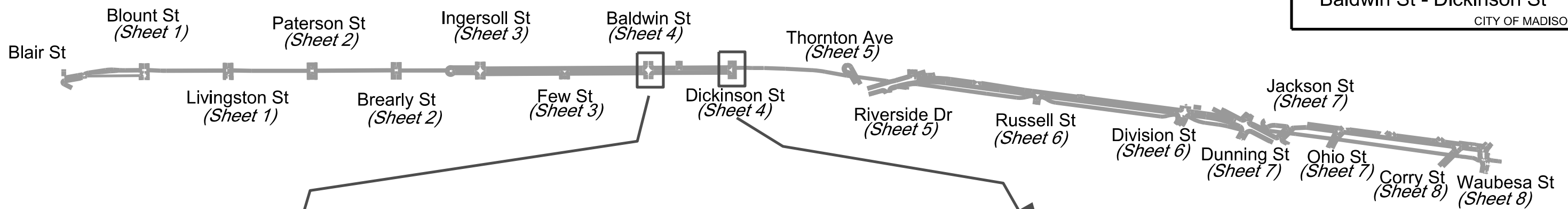
Proposed Improvements
1. Bump Outs
2. Intersection Table



PLOT SCALE:
PLOT NAME:
REV. DATE:
ORIGINATOR: CITY OF MADISON, TRAFFIC ENG. DIV.

Baldwin St - Dickinson St

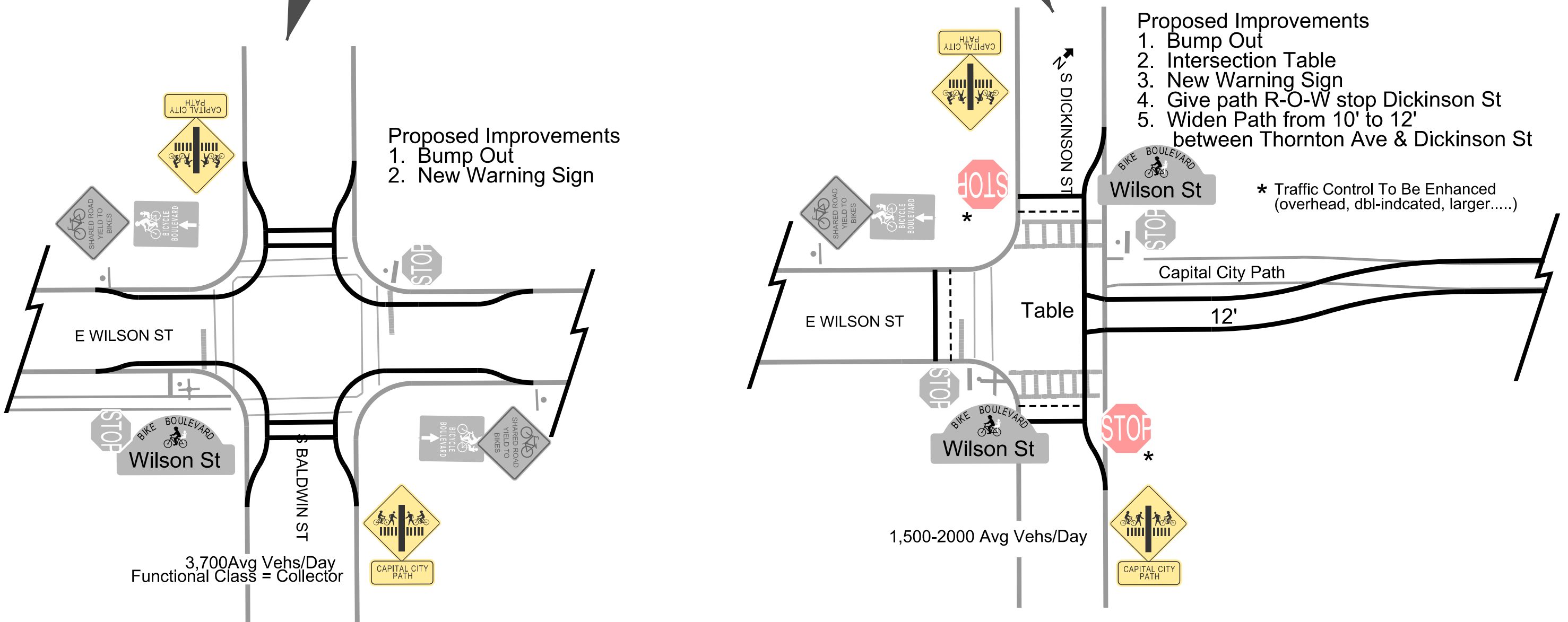
CITY OF MADISON



Proposed Improvements
1. Bump Out
2. New Warning Sign

Proposed Improvements
1. Bump Out
2. Intersection Table
3. New Warning Sign
4. Give path R-O-W stop Dickinson St
5. Widen Path from 10' to 12' between Thornton Ave & Dickinson St

* Traffic Control To Be Enhanced (overhead, dbl-indcated, larger.....)



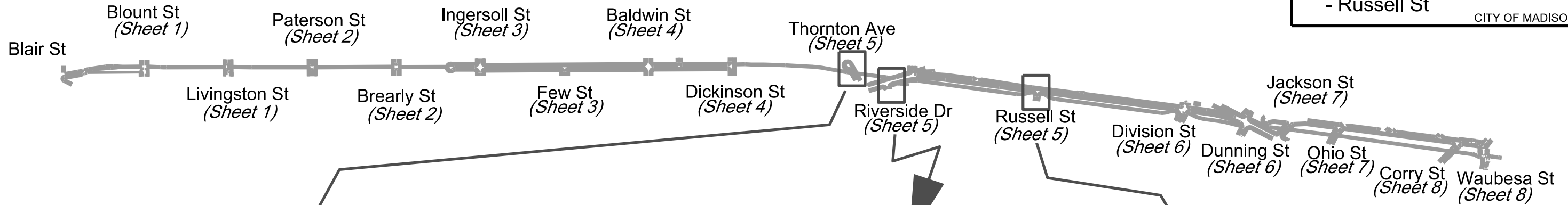
3,700Avg Vehs/Day
Functional Class = Collector

PLOT SCALE:

PLOT NAME:

REV. DATE:

ORIGINATOR: CITY OF MADISON, TRAFFIC ENG. DIV.



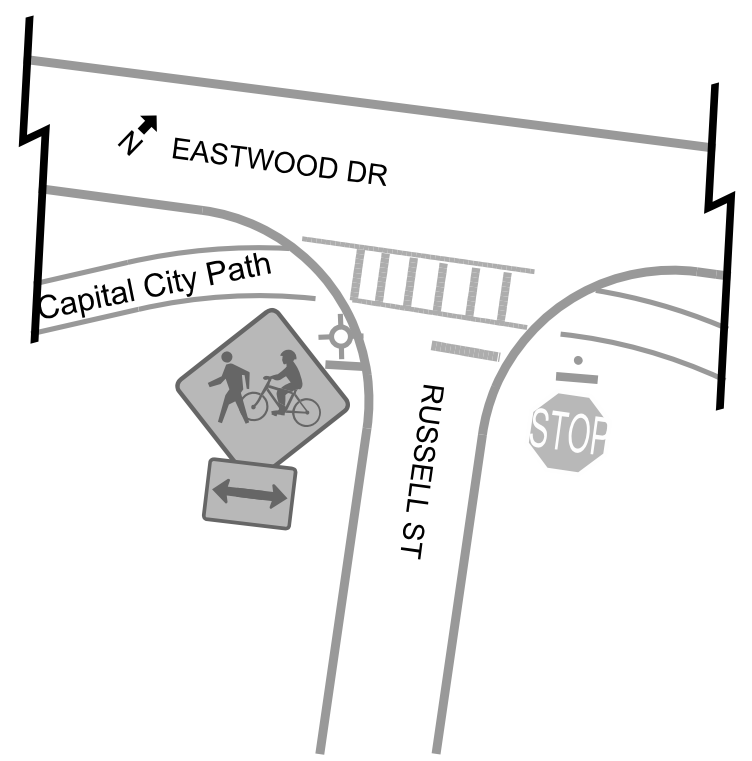
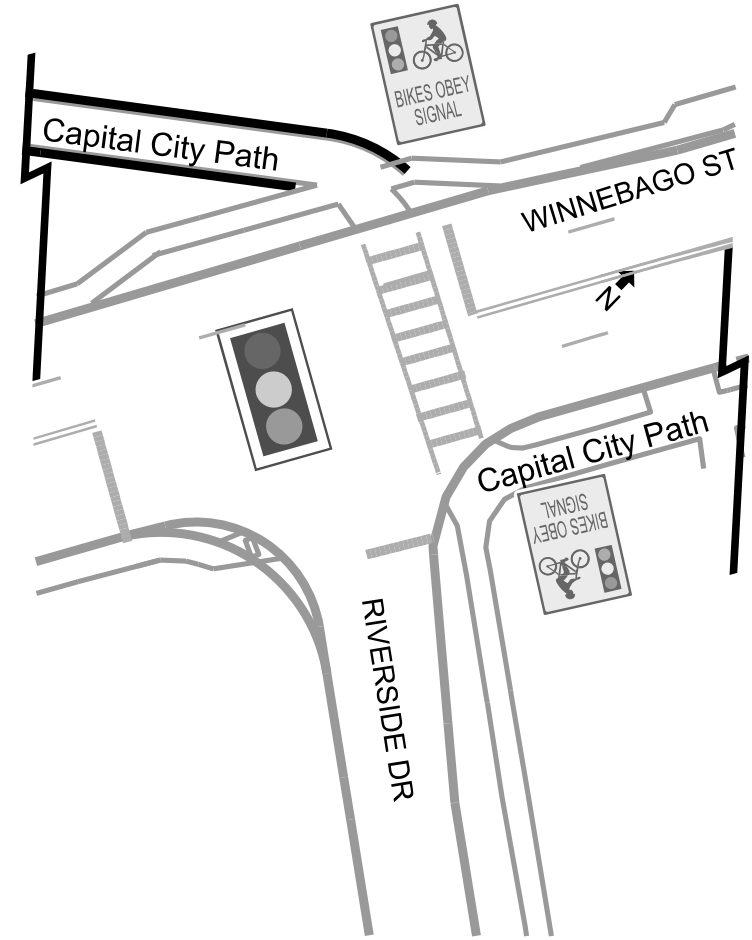
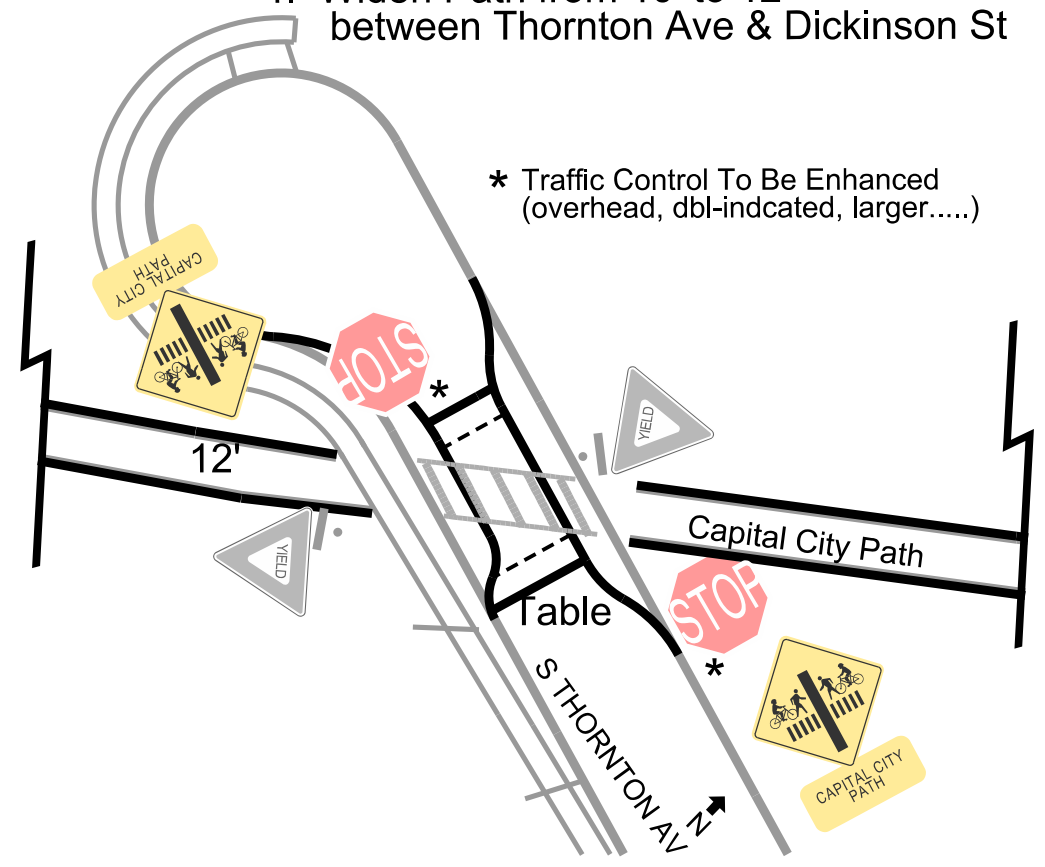
- Proposed Improvements**
1. Bump Out
 2. Intersection Table
 3. Give path R-O-W stop Thornton St
 4. Widen Path from 10' to 12' between Thornton Ave & Dickinson St

Proposed Improvements

- 1.

Proposed Improvements

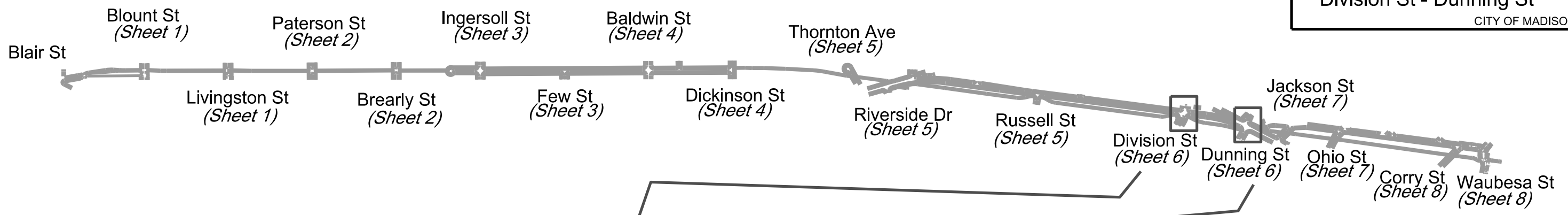
- 1.



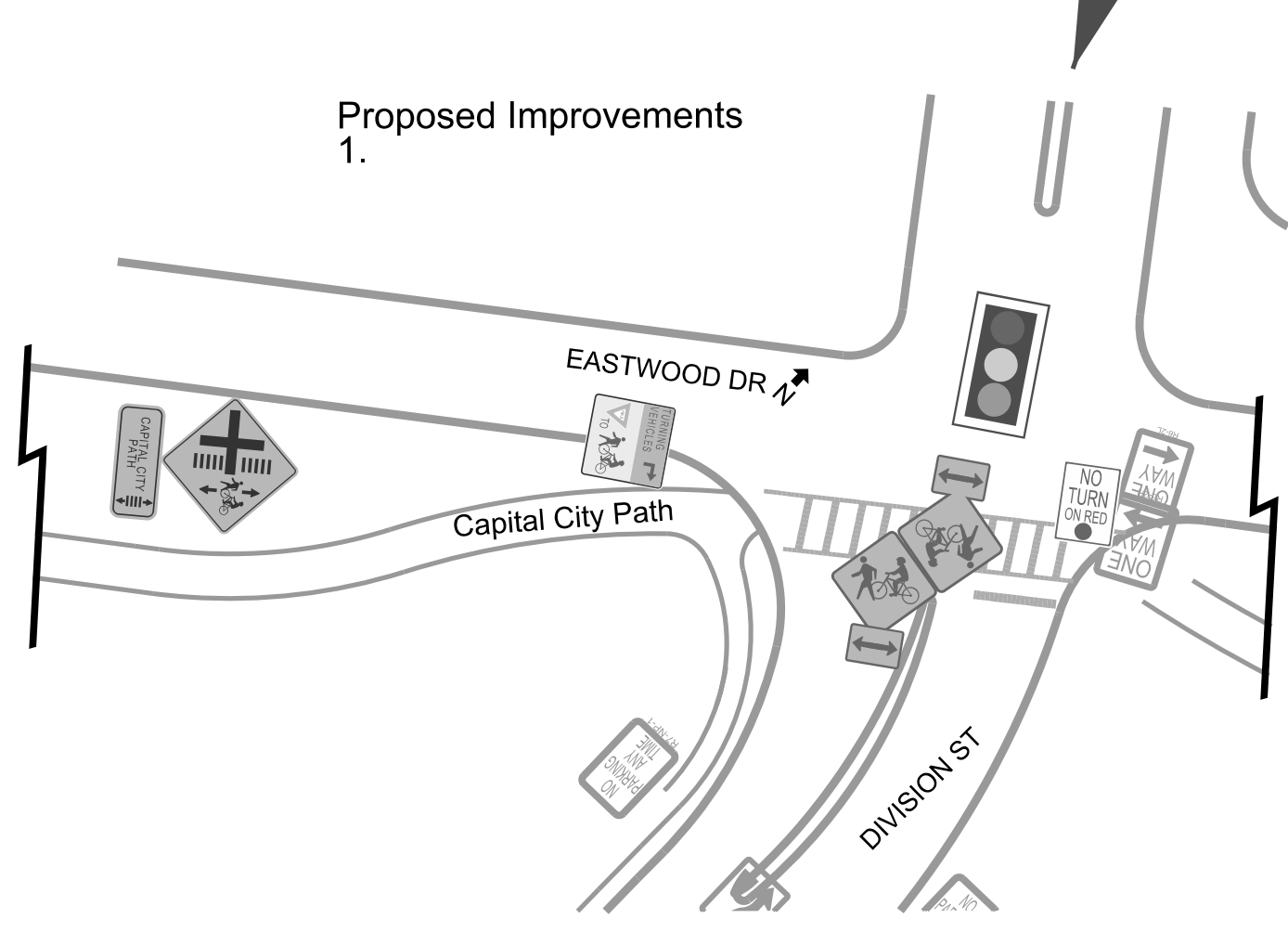
PLOT SCALE:
 PLOT NAME:
 REV. DATE:
 ORIGINATOR: CITY OF MADISON, TRAFFIC ENG. DIV.

Division St - Dunning St

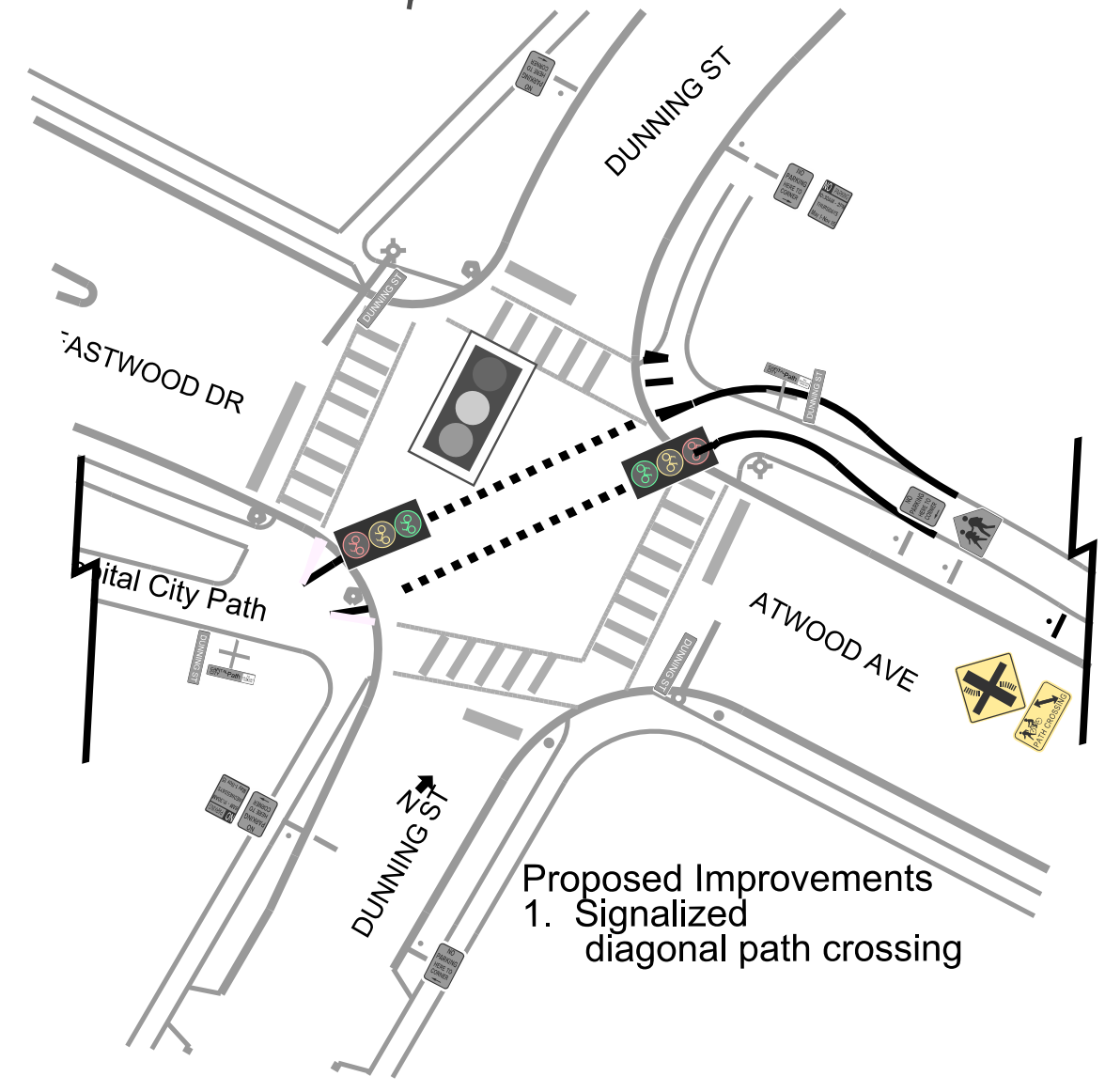
CITY OF MADISON



Proposed Improvements
1.



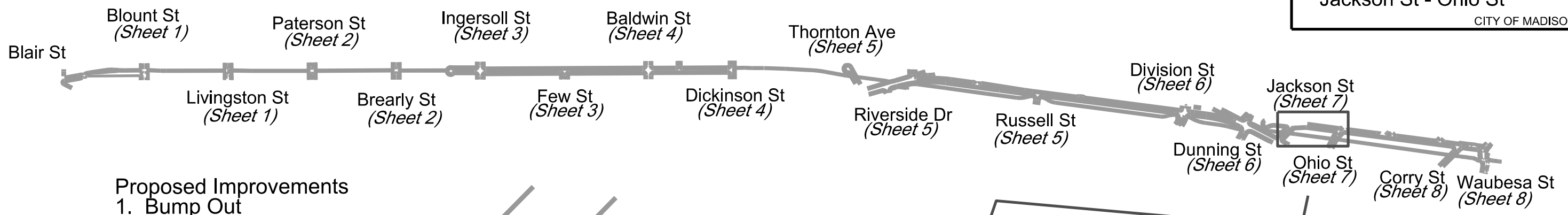
Proposed Improvements
1. Signalized
diagonal path crossing



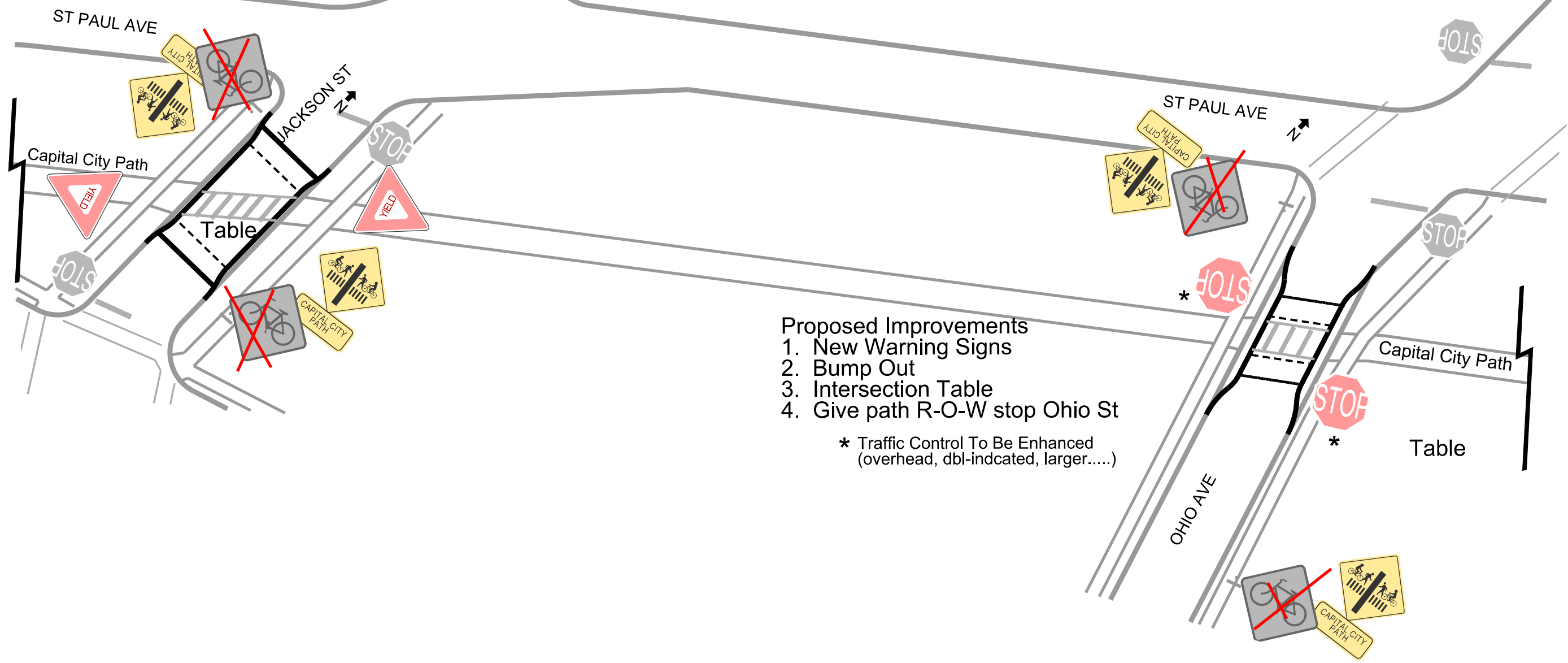
PLOT SCALE:
PLOT NAME:
REV. DATE:
ORIGINATOR: CITY OF MADISON, TRAFFIC ENG. DIV.

Jackson St - Ohio St

CITY OF MADISON



- Proposed Improvements**
1. Bump Out
 2. Intersection Table
 3. New Warning Signs
 4. Add Yield to Path



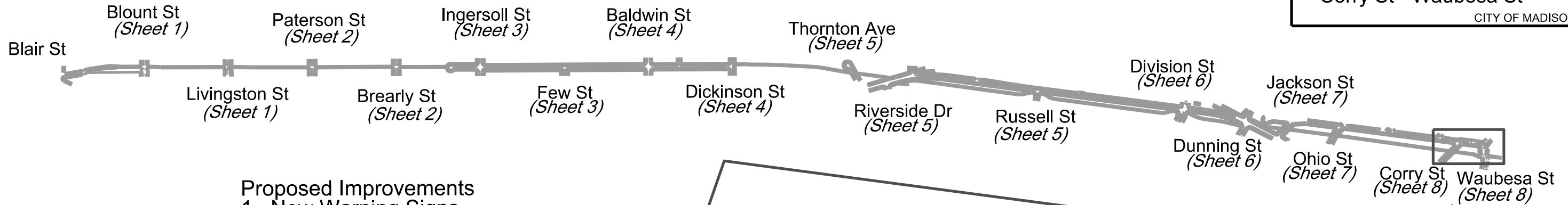
- Proposed Improvements**
1. New Warning Signs
 2. Bump Out
 3. Intersection Table
 4. Give path R-O-W stop Ohio St

* Traffic Control To Be Enhanced
(overhead, dbl-indicated, larger.....)

PLOT SCALE:
 PLOT NAME:
 REV. DATE:
 ORIGINATOR: CITY OF MADISON, TRAFFIC ENG. DIV.

Corry St - Waubesa St

CITY OF MADISON



- Proposed Improvements**
1. New Warning Signs
 2. Intersection Table
 3. Give path R-O-W stop Corry St

Proposed Improvements
1.

* Traffic Control To Be Enhanced
(overhead, dbl-indicated, larger.....)

PLOT SCALE:

 PLOT NAME:

 REV. DATE:

 ORIGINATOR: CITY OF MADISON, TRAFFIC ENG. DIV.