


AFFIDAVIT OF MAILING

STATE OF WISCONSIN)
) ss.
COUNTY OF DANE)

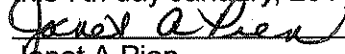
Kathleen Rideout, being first duly sworn on oath, deposes and says that:

1. She is a Administrative Clerk I with the Office of the City Engineer, City of Madison, Dane County, Wisconsin, and did on the 7th day of January, 2011 prepare a postcard addressed to each interested owner of respective addresses as indicated by attached assessment list, a reminder of the Public Hearing before the Common Council for the project titled WILLIAMSON STREET AND SOUTH INGERSOLL STREET ASSESSMENT DISTRICT - 2010, attached hereto.

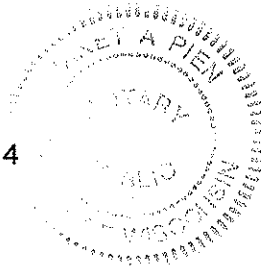
2. She did and delivered the envelopes to the Mail Room of the Dane County Printing and Services Division, 210 Martin Luther King, Jr. Blvd., in the city of Madison, Dane County Wisconsin, for postage and depositing in the United States Mail.



Kathleen Rideout

Subscribed and sworn to before me
this 7th day January, 2011


Janet A Pien
Notary Public, State of Wisconsin
My Commission expires: February 28, 2014



**PUBLIC HEARING BEFORE THE COMMON COUNCIL
2011 WILLIAMSON STREET RECONSTRUCTION**

The public hearing before the Common Council for the proposed 2011 reconstruction of Williamson Street will take place at the date and time noted below. The public hearing for this project was recessed at the Common Council on December 14. Please refer to the schedule of assessments that was mailed to you on December 3, 2010. If you have questions on this matter, please contact **Jim Wolfe at (608)266-4009** · jwolfe@cityofmadison.com

More information on the project can be found on the project website at: www.cityofmadison.com/engineering/williamson

Tuesday, January 18 @ 6:30 P.M.
City-County Building, Room 201 (Council Chambers)
210 Martin Luther King Jr Blvd., Madison

**PUBLIC HEARING BEFORE THE COMMON COUNCIL
2011 WILLIAMSON STREET RECONSTRUCTION**

The public hearing before the Common Council for the proposed 2011 reconstruction of Williamson Street will take place at the date and time noted below. The public hearing for this project was recessed at the Common Council on December 14. Please refer to the schedule of assessments that was mailed to you on December 3, 2010. If you have questions on this matter, please contact **Jim Wolfe at (608)266-4009** · jwolfe@cityofmadison.com

More information on the project can be found on the project website at: www.cityofmadison.com/engineering/williamson

Tuesday, January 18 @ 6:30 P.M.
City-County Building, Room 201 (Council Chambers)
210 Martin Luther King Jr Blvd., Madison

**PUBLIC HEARING BEFORE THE COMMON COUNCIL
2011 WILLIAMSON STREET RECONSTRUCTION**

The public hearing before the Common Council for the proposed 2011 reconstruction of Williamson Street will take place at the date and time noted below. The public hearing for this project was recessed at the Common Council on December 14. Please refer to the schedule of assessments that was mailed to you on December 3, 2010. If you have questions on this matter, please contact **Jim Wolfe at (608)266-4009** · jwolfe@cityofmadison.com

More information on the project can be found on the project website at: www.cityofmadison.com/engineering/williamson

Tuesday, January 18 @ 6:30 P.M.
City-County Building, Room 201 (Council Chambers)
210 Martin Luther King Jr Blvd., Madison

**PUBLIC HEARING BEFORE THE COMMON COUNCIL
2011 WILLIAMSON STREET RECONSTRUCTION**

The public hearing before the Common Council for the proposed 2011 reconstruction of Williamson Street will take place at the date and time noted below. The public hearing for this project was recessed at the Common Council on December 14. Please refer to the schedule of assessments that was mailed to you on December 3, 2010. If you have questions on this matter, please contact **Jim Wolfe at (608)266-4009** · jwolfe@cityofmadison.com

More information on the project can be found on the project website at: www.cityofmadison.com/engineering/williamson

Tuesday, January 18 @ 6:30 P.M.
City-County Building, Room 201 (Council Chambers)
210 Martin Luther King Jr Blvd., Madison

October 8, 2010

City of Madison Engineering Division - Schedule of Assessments

Project ID: 53W0653 Project Name: Williamson Street and South Ingersoll Street Assessment District - 2010
 Project Limits: S. Blount Street to S. Thornton Avenue and Williamson Street to Jennifer Street

Parcel No./ Zoning	Owner's Name/ Mailing Address	Parcel Location	Frontage		Remove Sidewalk and Drive Apron @ \$1.50 per SF		Replace Drive Apron @ \$3.50 per SF		Replace Sidewalk @ \$3.00 per SF		Remove & Replace Curb and Gutter @ \$15.00 per LF		Sanitary Sewer Reconnect @ \$250.00 Each		Remove & Replace Sanitary Lateral @ \$21.11 per LF		Street Lighting Install City Street Lighting @ \$23.50 per Factored LF		TOTAL ASMT	
			LF	Cost	SF	Cost	SF	Cost	LF	Cost	LF	Cost	LF	Cost	LF	Cost	LF	Cost		
0710-072-2830-3 HIS-TL, PUDSIP	BALDWIN CORNERS LLC 106 E DOTY ST # 310 MADISON WI	320 S Baldwin St	132.00	\$0.00	0.00	\$0.00	200.00	\$0.00	200.00	\$600.00	0.00	\$0.00	2.00	\$500.00	72.00	\$1,519.92	99.00	\$0.00	\$4,946.42	
0709-131-2501-3 C2, HIS-TL	HUPLER, DAVID C 411 S INGERSOLL ST MADISON WI	411 S Ingersoll St	42.00	\$300.00	50.00	\$175.00	150.00	\$450.00	150.00	\$450.00	40.00	\$600.00	1.00	\$250.00	36.00	\$759.96	0.00	\$0.00	\$2,534.96	
0709-131-2502-1 HIS-TL, R4A	RUEGSEGER PROPERTY MANAGEMENT LLC 4464 N ARDMORE AVE SHOREWOOD WI	415 S Ingersoll St	34.00	\$255.00	0.00	\$0.00	170.00	\$510.00	170.00	\$510.00	20.00	\$300.00	1.00	\$250.00	36.00	\$759.96	0.00	\$0.00	\$2,074.96	
0709-134-1601-6 C3, HIS-TL	MADISON ELKS LODGE NO 410 711 JENIFER ST MADISON WI	711 Jenifer St	217.48	\$300.00	0.00	\$0.00	200.00	\$600.00	200.00	\$600.00	217.48	\$3,262.20	0.00	\$0.00	0.00	\$0.00	127.00	1.00	\$2,984.50	\$1,146.70
0709-134-2810-2 C2, HIS-TL	CITY OF MADISON PARKS KEER - MCGEE TRIANGLE 210 MEL JR BLVD RM 104 MADISON WI	728 Jenifer St	29.99	\$0.00	0.00	\$0.00	149.95	\$0.00	149.95	\$0.00	29.99	\$0.00	1.00	\$0.00	36.00	\$0.00	128.00	0.50	\$1,504.00	\$1,504.00
0709-134-2808-7 C2, HIS-TL	PAWASARAT, JANE 2328 WILLARD AVE MADISON WI	734 Jenifer St	33.00	\$75.00	0.00	\$0.00	50.00	\$150.00	50.00	\$150.00	33.00	\$495.00	0.00	\$0.00	0.00	\$0.00	30.00	1.00	\$705.00	\$1,425.00
0709-134-2807-9 C2, HIS-TL	WEISS, FRANCES ANN 740 JENIFER ST MADISON WI	740 Jenifer St	75.00	\$187.50	0.00	\$0.00	125.00	\$375.00	125.00	\$375.00	75.00	\$1,125.00	1.00	\$250.00	36.00	\$759.96	58.00	1.00	\$1,365.00	\$4,069.46
0709-134-0229-7 HIS-TL, R4	GARBUTT, MAX A 1054 JENIFER ST MADISON WI	1054 Jenifer St	132.00	\$562.50	0.00	\$0.00	175.00	\$525.00	175.00	\$525.00	60.00	\$900.00	2.00	\$500.00	72.00	\$1,519.92	0.00	\$0.00	\$4,007.42	
0709-131-2503-9 HIS-TL, R4A	THORNTON, SCOTT B 1104 JENIFER ST MADISON WI	1104 Jenifer St	98.00	\$337.50	0.00	\$0.00	125.00	\$375.00	125.00	\$375.00	70.00	\$1,050.00	1.00	\$250.00	36.00	\$759.96	65.00	0.50	\$763.75	\$5,411.21
0709-134-2804-5 C2, HIS-TL	ENDRES LIV TR, RUSSELL H 2040 S PARK ST MADISON WI	402 S Livingston St	80.50	\$660.00	270.00	\$945.00	275.00	\$825.00	275.00	\$825.00	80.50	\$1,207.50	1.00	\$250.00	36.00	\$759.96	33.25	0.50	\$390.69	\$2,225.65
0710-072-1501-7 HIS-TL, R5	DZAMONIA, DHANA 402 ROGERS ST MADISON WI	402 Rogers St	33.25	\$225.00	0.00	\$0.00	150.00	\$450.00	150.00	\$450.00	10.00	\$150.00	1.00	\$250.00	36.00	\$759.96	135.00	1.00	\$3,172.50	\$6,260.50
0709-134-1702-2 C3, HIS-TL	BLOUNT STREET LLC PO BOX 2077 MADISON WI	706 Williamson St	135.00	\$525.00	125.00	\$437.50	100.00	\$300.00	100.00	\$300.00	135.00	\$2,025.00	0.00	\$0.00	0.00	\$0.00	198.00	2.00	\$9,306.00	\$19,014.88
0709-134-1703-0 C2, HIS-TL	WILLIAMSON ASSOC % CONTACT REALTY PO BOX 2079 MADISON WI	714 Williamson St	198.00	\$1524.00	250.00	\$875.00	425.00	\$1275.00	425.00	\$1275.00	198.00	\$2,970.00	3.00	\$750.00	168.00	\$2,279.88	198.00	2.00	\$9,306.00	\$19,014.88

October 8, 2010

City of Madison Engineering Division - Schedule of Assessments

Project ID: 53W0633 Project Name: Williamson Street and South Ingersoll Street Assessment District - 2010
 Project Limits: S. Blount Street to S. Thornton Avenue and Williamson Street to Jennifer Street

Parcel No./ Zoning	Frontages Listed are for Street Shown	Owner's Name / Mailing Address	Parcel Location	Frontage OR % Interest**	Street Reconstruction Items				Sanitary Sewer Reconstruction Items			Street Lighting		TOTAL ASSWMT	
					Remove Sidewalk and Drive Apron @ \$1.50 per SF	Replace Apron @ \$3.50 per SF	Replace Sidewalk @ \$3.00 per SF	Remove & Replace Curb and Gutter @ \$15.00 per LF	Reconnect @ \$250.00 Each	Remove & Replace Sanitary Lateral @ \$21.11 per LF	Street Lighting @ \$23.50 per Factored LF	Inshall City Street Lighting @ \$23.50 per Factored LF	Remove & Replace Sanitary Lateral @ \$21.11 per LF		Sanitary Sewer Reconnect @ \$250.00 Each
				LF	SF	SF	LF	Each	LF	LF	LF	LF	LF	LF	LF
0709-134-2809-5 C2, HIS-TL		LEE, LINDSEY E & ELIZABETH S ROSEN 731 WILLIAMSON ST MADISON WI	731 Williamson St	35.25	125.00	79.00	125.00	1.00	36.00	1.00	35.50	35.50	35.50	35.50	\$3,215.71
0709-134-1705-6 C3, HIS-TL		WILLIAMSON CENTER LLC % JOHN MERTENS 4118 HEGG AVE MADISON WI	734 Williamson St	66.00	332.00	69.00	\$498.00	1.00	\$990.00	1.00	66.00	66.00	66.00	66.00	\$6,291.46
0709-134-2806-1 C2, HIS-TL		ENDRES LIV TR, RUSSELL H 2040 S PARK ST MADISON WI	743 Williamson St	41.00	205.00	0.00	\$307.50	1.00	\$615.00	1.00	41.00	41.00	41.00	41.00	\$3,510.96
0709-134-1707-2 C3, HIS-TL		WILLIAMSON CENTER LLC % JOHN MERTENS 4118 HEGG AVE MADISON WI	744 Williamson St	132.00	790.00	130.00	\$1185.00	3.00	\$1,980.00	3.00	132.00	132.00	132.00	132.00	\$14,128.88
0709-134-2805-3 C2, HIS-TL		ENDRES LIV TR, RUSSELL H 2040 S PARK ST MADISON WI	747 Williamson St	33.00	233.00	83.00	\$349.50	1.00	\$495.00	1.00	33.00	33.00	33.00	33.00	\$3,803.21
0709-134-1708-0 C3, HIS-TL		WI COUNCIL OF THE BLIND INC 754 WILLIAMSON ST MADISON WI	754 Williamson St	66.00	330.00	85.00	\$495.00	1.00	\$990.00	1.00	66.00	66.00	66.00	66.00	\$4,568.46
0709-134-1415-1 C2, HIS-TL		NEWTON, JERRY G 620 HILLCREST DR OREGON WI	801 Williamson St	33.00	165.00	0.00	\$247.50	1.00	\$495.00	1.00	33.00	33.00	33.00	33.00	\$3,022.96
0709-134-1414-3 C3, HIS-TL		MARTENS, JOHN D 4118 HEGG AVE MADISON WI	805 Williamson St	66.00	394.00	116.00	\$591.00	2.00	\$990.00	2.00	66.00	66.00	66.00	66.00	\$8,098.92
0709-134-1303-8 HIS-TL, PUDSIP		LIVINGSTON CDM ASSC INC % SAGE MGMT 3710 WILSHIRE LN MADISON WI	808 Williamson St CONDOS (SEE FOLLOWING)	137.00	575.00	0.00	\$0.00	4.00	\$0.00	4.00	137.00	137.00	137.00	137.00	\$0.00
0709-134-3301-0 HIS-TL, PUDSIP		CHANHALLE LLC 949 HARVEY TER MADISON WI	800 Williamson St	1.970%	11.33	0.00	\$16.99	0.08	\$40.48	0.08	2.70	2.70	2.70	2.70	\$208.27
0709-134-3303-6 HIS-TL, PUDSIP		ROGERS, BRIDGET D 802 WILLIAMSON ST # 1 MADISON WI	802 Williamson St	1.981%	11.39	0.00	\$17.09	0.68	\$46.71	0.68	2.71	2.71	2.71	2.71	\$209.43
0709-134-3304-4 HIS-TL, PUDSIP		RALSTON, CHRISTINA F 802 WILLIAMSON ST # 2 MADISON WI	802 Williamson St	1.811%	10.41	0.00	\$15.62	0.07	\$37.22	0.07	2.48	2.48	2.48	2.48	\$191.46
0709-134-3305-2 HIS-TL, PUDSIP		MULLER, CLARK R PO BOX 1994 MADISON WI	802 Williamson St	2.088%	12.01	0.00	\$18.01	0.08	\$42.91	0.08	2.86	2.86	2.86	2.86	\$220.74

** The "% Interest" is the percentage of interest in the common elements each condominium owner has as described in the condominium agreement.

October 8, 2010

City of Madison Engineering Division - Schedule of Assessments

Project ID: 53W0633 Project Name: Williamson Street and South Ingersoll Street Assessment District - 2010
 Project Limits: S. Blount Street to S. Thornton Avenue and Williamson Street to Jenifer Street

Frontage Listed are for Street Shown Parcel No./ Zoning	Owner's Name / Mailing Address	Parcel Location	Frontage OR % Interest**	Remove Sidewalk and Drive Apron @ \$1.50 per SF		Replace Apron @ \$3.50 per SF		Replace Sidewalk @ \$3.00 per SF		Remove & Replace Curb and Gutter @ \$15.00 per L/F		Sanitary Sewer Reconnect @ \$250.00 Each		Remove & Replace Sanitary Lateral @ \$21.11 per L/F		Street Lighting \$23.50 per Factored L/F		TOTAL ASSMT	
				Cost	Cost	Cost	Cost	Cost	Cost	Cost	Cost	Cost	Cost	Cost	Cost	Cost	Cost		Cost
0709-134-3306-0 HIS-TL, PUDSIP	OFFER, AARON M & BETH T GOLUB 4021 NE 45TH ST SEATTLE WA	802 Williamson St	3.426%	19.70	\$29.55	0.00	\$0.00	13.70	\$41.11	4.69	\$70.40	0.14	\$34.26	4.93	\$104.14	4.69	0.75	\$82.73	\$362.20
0709-134-3302-8 HIS-TL, PUDSIP	NEESE ENTERPRISES LLC 4013 COSGROVE DR MADISON WI	804 Williamson St	2.532%	14.56	\$21.84	0.00	\$0.00	10.13	\$30.38	3.47	\$52.03	0.10	\$25.32	3.65	\$76.97	3.47	0.75	\$61.14	\$267.68
0709-134-3307-8 HIS-TL, PUDSIP	EARL, EMMA L 808 WILLIAMSON ST # 101 MADISON WI	808 Williamson St	2.157%	12.40	\$18.60	0.00	\$0.00	8.63	\$25.88	2.96	\$44.33	0.09	\$21.57	3.11	\$65.57	2.96	0.75	\$52.08	\$228.04
0709-134-3308-6 HIS-TL, PUDSIP	OSINGA, CHERYL M 4130 N SUNSET CT MADISON WI	808 Williamson St	1.880%	10.81	\$16.22	0.00	\$0.00	7.52	\$22.56	2.58	\$38.63	0.08	\$18.80	2.71	\$57.15	2.58	0.75	\$45.39	\$198.75
0709-134-3308-4 HIS-TL, PUDSIP	SHAW, SAMUEL W & LINDSEY C SHAW 808 WILLIAMSON ST # 103 MADISON WI	808 Williamson St	2.762%	15.88	\$23.82	0.00	\$0.00	11.05	\$33.14	3.78	\$56.76	0.11	\$27.62	3.98	\$83.96	3.78	0.75	\$66.69	\$292.00
0709-134-3310-1 HIS-TL, PUDSIP	PANNRAFT REV TR, D A & MICHAEL J SCHULZ 808 WILLIAMSON ST # 104 MADISON WI	808 Williamson St	3.223%	18.55	\$27.80	0.00	\$0.00	12.89	\$38.68	4.42	\$66.23	0.13	\$32.23	4.64	\$97.97	4.42	0.75	\$77.82	\$340.73
0709-134-3311-9 HIS-TL, PUDSIP	GALLER, JOSEPH L & ANNE C GALLER 1209 WICKFORD LNDG VIRGINIA BEACH VA	808 Williamson St	2.370%	13.63	\$20.44	0.00	\$0.00	9.48	\$28.44	3.25	\$48.70	0.09	\$23.70	3.41	\$72.04	3.25	0.75	\$57.23	\$250.56
0709-134-3312-7 HIS-TL, PUDSIP	WEIR, NICOLE M 808 WILLIAMSON ST # 202 MADISON WI	808 Williamson St	2.209%	12.70	\$19.05	0.00	\$0.00	8.84	\$26.51	3.03	\$45.39	0.09	\$22.09	3.18	\$67.15	3.03	0.75	\$53.34	\$233.53
0709-134-3313-5 HIS-TL, PUDSIP	MASIC, ANA M 808 WILLIAMSON ST # 203 MADISON WI	808 Williamson St	2.050%	11.79	\$17.68	0.00	\$0.00	8.20	\$24.60	2.81	\$42.13	0.08	\$20.50	2.95	\$62.32	2.81	0.75	\$49.50	\$216.73
0709-134-3314-3 HIS-TL, PUDSIP	BLUM, JEFFREY D 808 WILLIAMSON ST # 204 MADISON WI	808 Williamson St	2.587%	14.88	\$22.31	0.00	\$0.00	10.35	\$31.04	3.54	\$53.16	0.10	\$25.87	3.73	\$78.64	3.54	0.75	\$62.47	\$273.50
0709-134-3315-1 HIS-TL, PUDSIP	COOPER, ANNE M 808 WILLIAMSON ST # 205 MADISON WI	808 Williamson St	3.368%	19.37	\$29.05	0.00	\$0.00	13.47	\$40.42	4.61	\$69.21	0.13	\$33.68	4.85	\$102.38	4.61	0.75	\$81.32	\$356.06
0709-134-3316-9 HIS-TL, PUDSIP	SIMON, JAMES E 808 WILLIAMSON ST # 206 MADISON WI	808 Williamson St	2.716%	15.62	\$23.43	0.00	\$0.00	10.86	\$32.59	3.72	\$55.81	0.11	\$27.16	3.91	\$82.56	3.72	0.75	\$65.58	\$287.13
0709-134-3317-7 HIS-TL, PUDSIP	MARTIN, JOSHUA R D 808 WILLIAMSON ST # 207 MADISON WI	808 Williamson St	3.691%	21.22	\$31.83	0.00	\$0.00	14.76	\$44.29	5.06	\$75.85	0.15	\$46.91	5.32	\$112.20	5.06	0.75	\$89.12	\$390.21

October 8, 2010

City of Madison Engineering Division - Schedule of Assessments

Project ID: 53W0631 Project Name: Williamson Street and South Ingersoll Street Assessment District - 2010
 Project Limits: S. Blount Street to S. Thornton Avenue and Williamson Street to Jennifer Street

Parcel No./ Zoning	Owner's Name / Mailing Address	Parcel Location	Frontage OR % Interest**	Remove Sidewalk and Drive Apron @ \$1.50 per SF		Replace Apron @ \$3.50 per SF		Replace Sidewalk @ \$3.00 per SF		Remove & Replace Curb and Gutter @ \$15.00 per LF		Sanitary Sewer Reconstruct @ \$250.00 Each		Remove & Replace Sanitary Lateral @ \$21.11 per LF		Street Lighting @ \$23.50 per Factor LF		TOTAL ASSMT
				LF	Cost	LF	Cost	SF	Cost	LF	Cost	LF	Cost	LF	Cost	LF	Cost	
0709-134-3318-5 HIS-TL, PUDSIP	HARTWIG, JENNIFER 808 WILLIAMSON ST # 208 MADISON WI	808 Williamson St	3.447%	19.82	\$29.73	0.00	\$0.00	13.79	\$41.36	4.72	\$70.84	0.14	\$34.47	4.96	\$104.78	4.72	\$83.23	\$364.42
0709-134-3319-3 HIS-TL, PUDSIP	GANSHERT, KYNA M 808 WILLIAMSON ST # 209 MADISON WI	808 Williamson St	1.652%	9.50	\$14.25	0.00	\$0.00	6.61	\$19.82	2.26	\$33.95	0.07	\$16.52	2.38	\$30.22	2.26	\$39.89	\$174.65
0709-134-3320-0 HIS-TL, PUDSIP	EVERS, KATIE K 808 WILLIAMSON ST # 210 MADISON WI	808 Williamson St	2.277%	13.09	\$19.64	0.00	\$0.00	9.11	\$27.32	3.12	\$46.79	0.09	\$22.77	3.28	\$69.22	3.12	\$54.98	\$240.72
0709-134-3321-8 HIS-TL, PUDSIP	DUZICK, MARK J 808 WILLIAMSON ST # 301 MADISON WI	808 Williamson St	2.370%	13.63	\$20.44	0.00	\$0.00	9.48	\$28.44	3.25	\$48.70	0.09	\$23.70	3.41	\$72.04	3.25	\$57.23	\$250.56
0709-134-3322-6 HIS-TL, PUDSIP	KOOP, LISSA R 808 WILLIAMSON ST # 302 MADISON WI	808 Williamson St	2.209%	12.70	\$19.05	0.00	\$0.00	8.84	\$26.51	3.03	\$45.39	0.09	\$22.09	3.18	\$67.15	3.03	\$53.34	\$233.53
0709-134-3323-4 HIS-TL, PUDSIP	BLACKLER, SHAWN J 808 WILLIAMSON ST # 303 MADISON WI	808 Williamson St	2.050%	11.79	\$17.68	0.00	\$0.00	8.20	\$24.60	2.81	\$42.13	0.08	\$20.50	2.95	\$62.32	2.81	\$49.50	\$216.73
0709-134-3324-2 HIS-TL, PUDSIP	REINING, CHRISTOPHER J 808 WILLIAMSON ST # 304 MADISON WI	808 Williamson St	2.537%	14.88	\$22.31	0.00	\$0.00	10.35	\$31.04	3.54	\$53.16	0.10	\$25.87	3.73	\$78.64	3.54	\$62.47	\$273.50
0709-134-3325-0 HIS-TL, PUDSIP	PHANSTIEL TRUST, THE 808 WILLIAMSON ST # 305 MADISON WI	808 Williamson St	3.368%	19.37	\$29.05	0.00	\$0.00	13.47	\$40.42	4.61	\$69.21	0.13	\$33.68	4.85	\$102.38	4.61	\$81.52	\$356.06
0709-134-3326-3 HIS-TL, PUDSIP	KIMPTON, STUART C 808 WILLIAMSON ST # 306 MADISON WI	808 Williamson St	2.716%	15.62	\$23.43	0.00	\$0.00	10.86	\$32.59	3.72	\$55.81	0.11	\$27.16	3.91	\$82.56	3.72	\$65.58	\$287.13
0709-134-3327-5 HIS-TL, PUDSIP	RICE, DAVID Z 808 WILLIAMSON ST # 307 MADISON WI	808 Williamson St	3.691%	21.22	\$31.83	0.00	\$0.00	14.76	\$44.29	5.06	\$75.85	0.15	\$36.91	5.32	\$112.20	5.06	\$89.12	\$590.21
0709-134-3328-4 HIS-TL, PUDSIP	CULLEN, JEANNIE 808 WILLIAMSON ST # 308 MADISON WI	808 Williamson St	3.447%	19.82	\$29.73	0.00	\$0.00	13.79	\$41.36	4.72	\$70.84	0.14	\$34.47	4.96	\$104.78	4.72	\$83.23	\$364.42
0709-134-3329-2 HIS-TL, PUDSIP	BRIDGEFORD, DAVID W 808 WILLIAMSON ST # 309 MADISON WI	808 Williamson St	1.652%	9.50	\$14.25	0.00	\$0.00	6.61	\$19.82	2.26	\$33.95	0.07	\$16.52	2.38	\$50.22	2.26	\$39.89	\$174.65
0709-134-3330-9 HIS-TL, PUDSIP	HOHS, SHERIE P 808 WILLIAMSON ST # 310 MADISON WI	808 Williamson St	2.277%	13.09	\$19.64	0.00	\$0.00	9.11	\$27.32	3.12	\$46.79	0.09	\$22.77	3.28	\$69.22	3.12	\$54.98	\$240.72

** The % interest** is the percentage of interest in the common elements each condominium owner has as described in the condominium agreement.

October 8, 2010

City of Madison Engineering Division - Schedule of Assessments

Project ID: 53W9633 Project Name: Williamson Street and South Ingersoll Street Assessment District - 2010
 Project Limits: S. Blount Street to S. Thornton Avenue and Williamson Street to Jenifer Street

Frontage Listed on Parcel No./ Zoning	Owner's Name / Mailing Address	Parcel Location	Frontage OR % Intervent**	Remove Sidewalk and Drive Apron @ \$1.50 per SF		Replace Apron @ \$3.50 per SF		Replace Drive Apron @ \$3.50 per SF		Replace Sidewalk @ \$3.00 per SF		Remove & Replace Curb and Gutter @ \$15.00 per LF		Sanitary Sewer Reconnect @ \$250.00 Each		Sanitary Sewer Reconnect @ \$21.11 per LF		Remove & Replace Sanitary Lateral @ \$21.11 per LF		Street Lighting @ \$23.50 per Factored LF		TOTAL ASSESSMENT
				SF	Cost	SF	Cost	SF	Cost	LF	Cost	Each	LF	Cost	LF	Cost	LF	Cost	LF	Cost	Factor	
0709-134-3331-7 HIS-TL, PUDSIP	BERTEL, JAMES S 808 WILLIAMSON ST # 401 MADISON WI	808 Williamson St	2.902%	16.69	\$25.03	0.00	\$0.00	11.61	\$34.82	3.98	\$59.64	0.12	\$29.02	4.18	\$88.22	3.98	\$93.10	0.75	\$70.07	3.98	\$70.07	\$306.80
0709-134-3332-5 HIS-TL, PUDSIP	WELDON, JANE A 808 WILLIAMSON ST # 402 MADISON WI	808 Williamson St	3.439%	19.77	\$29.86	0.00	\$0.00	13.76	\$41.27	4.71	\$70.67	0.14	\$34.39	4.95	\$104.54	4.71	\$83.04	0.75	\$83.04	4.71	\$83.04	\$363.57
0709-134-3333-3 HIS-TL, PUDSIP	BROWN, JENNIFER A 808 WILLIAMSON ST # 403 MADISON WI	808 Williamson St	2.050%	11.79	\$17.68	0.00	\$0.00	8.20	\$24.60	2.81	\$42.13	0.08	\$20.50	2.95	\$62.32	2.81	\$49.50	0.75	\$49.50	2.81	\$49.50	\$216.73
0709-134-3334-1 HIS-TL, PUDSIP	LADWIG, JILL D PO BOX 4732 KANEOHE HI	808 Williamson St	2.229%	13.39	\$20.09	0.00	\$0.00	9.32	\$27.95	3.19	\$47.86	0.09	\$23.29	3.35	\$70.80	3.19	\$56.24	0.75	\$56.24	3.19	\$56.24	\$246.22
0709-134-3335-9 HIS-TL, PUDSIP	BARLEBEN, KEVIN M 808 WILLIAMSON ST # 405 MADISON WI	808 Williamson St	3.371%	19.38	\$29.07	0.00	\$0.00	13.48	\$40.45	4.62	\$69.27	0.13	\$33.71	4.85	\$102.47	4.62	\$81.40	0.75	\$81.40	4.62	\$81.40	\$356.38
0709-134-3336-7 HIS-TL, PUDSIP	PURTELL, JOSH A & DOROTHY S PURTELL 808 WILLIAMSON ST # 406 MADISON WI	808 Williamson St	2.716%	15.62	\$23.43	0.00	\$0.00	10.86	\$32.59	3.72	\$55.81	0.11	\$27.16	3.91	\$82.56	3.72	\$65.58	0.75	\$65.58	3.72	\$65.58	\$287.13
0709-134-3337-5 HIS-TL, PUDSIP	RABSON, CHARLOTTE 808 WILLIAMSON ST # 407 MADISON WI	808 Williamson St	3.434%	19.75	\$29.62	0.00	\$0.00	13.74	\$41.21	4.70	\$70.57	0.14	\$34.34	4.54	\$104.39	4.70	\$82.92	0.75	\$82.92	4.70	\$82.92	\$363.04
0709-134-3338-3 HIS-TL, PUDSIP	SIMS, JOHN R 808 WILLIAMSON ST # 408 MADISON WI	808 Williamson St	3.190%	18.34	\$27.51	0.00	\$0.00	12.76	\$38.28	4.37	\$65.55	0.13	\$31.90	4.59	\$96.97	4.37	\$77.03	0.75	\$77.03	4.37	\$77.03	\$337.25
0709-134-1415-5 C2, HIS-TL	111 WILLY LLC 3223 LAKE MENDOTA DR MADISON WI	811 Williamson St	33.00	213.00	\$319.50	58.00	\$203.00	165.00	\$495.00	33.00	\$495.00	1.00	\$250.00	36.00	\$759.96	33.00	\$1,551.00	2.00	\$1,551.00	33.00	\$1,551.00	\$4,073.46
0709-134-1412-7 C2, HIS-TL	MAHON, BRENDAN F & ANNI L SCHMIDT 2022 KENDALL AVE MADISON WI	813 Williamson St	33.00	255.00	\$382.50	61.00	\$213.50	165.00	\$495.00	33.00	\$495.00	1.00	\$250.00	42.00	\$886.62	33.00	\$775.50	1.00	\$775.50	33.00	\$775.50	\$3,498.12
0709-134-1411-9 C2, HIS-TL	MADISON TEACHERS INC NHT BUILDING CORP 821 WILLIAMSON ST MADISON WI	817 Williamson St	97.50	494.00	\$741.00	122.00	\$427.00	425.00	\$1275.00	97.50	\$1,462.50	2.00	\$500.00	72.00	\$1,519.92	97.50	\$4,582.50	2.00	\$4,582.50	97.50	\$4,582.50	\$10,507.92
0709-134-1306-2 HIS-TL, PUDSIP	RENAISSANCE PROPERTIES LLC 106 E DOTY ST # 310 MADISON WI	824 Williamson St	127.00	150.00	\$225.00	0.00	\$0.00	150.00	\$450.00	127.00	\$1,905.00	1.00	\$250.00	36.00	\$759.96	127.00	\$4,476.75	1.50	\$4,476.75	127.00	\$4,476.75	\$8,066.71
0709-134-1409-4 C2, HIS-TL	STENSETH, PAUL R 825 WILLIAMSON ST MADISON WI	825 Williamson St	33.00	227.00	\$340.50	63.00	\$220.50	150.00	\$450.00	33.00	\$495.00	1.00	\$250.00	36.00	\$759.96	33.00	\$775.50	1.00	\$775.50	33.00	\$775.50	\$3,291.46

Information is derived from the common elements of interest in the common elements each condominium owner has as described in the condominium agreement.

October 8, 2010

City of Madison Engineering Division - Schedule of Assessments

Project ID: 53W0631 Project Name: Williamson Street and South Ingersoll Street Assessment District - 2010
 Project Limits: S. Blount Street to S. Thornton Avenue and Williamson Street to Jennifer Street

Parcel No./ Zoning	Owner's Name / Mailing Address	Parcel Location	Frontage OR % Interest**	Remove Sidewalk and Drive Apron @ \$1.50 per SF		Replace Drive Apron @ \$3.50 per SF		Replace Sidewalk @ \$1.00 per SF		Remove & Replace Curb and Gutter @ \$15.00 per L.F.		Sanitary Sewer Reconstruct @ \$250.00 Each		Sanitary Sewer Reconstruct @ \$1.11 per L.F.		Street Lighting @ \$23.50 per Factored L.F.		TOTAL ASMT	
				Cost	SF	Cost	SF	Cost	SF	Cost	L.F.	Cost	L.F.	Cost	L.F.	Cost	L.F.		Cost
0709-134-1307-0 C2, HIS-TL	ZH LLC 826 WILLIAMSON ST MADISON WI	826 Williamson St	198.00	1393.00	2089.50	560.00	1940.00	990.00	2970.00	198.00	2970.00	3.00	750.00	108.00	2279.88	198.00	2.00	\$9,306.00	\$24,325.38
0709-134-1408-6 C2, HIS-TL	KOHLMAN VICTORIA J 831 WILLIAMSON ST MADISON WI	831 Williamson St	99.00	450.00	675.00	229.00	861.50	275.00	825.00	99.00	1485.00	1.00	250.00	36.00	759.96	99.00	2.00	\$4,653.00	\$9,449.46
0709-134-1402-8 C2, HIS-TL	RIDGE SIDE COOP % JAMES D COBB 839 WILLIAMSON ST # 1 MADISON WI	839 Williamson St	130.00	730.00	1095.00	114.00	399.00	650.00	1950.00	130.00	1950.00	4.00	1,000.00	144.00	3,039.84	130.00	1.50	\$4,582.50	\$14,016.34
0709-134-1308-8 C2, HIS-TL	ALEXANDER ENTERPRISES LLC 4674 RAVEN WAY COTTAGE GROVE WI	844 Williamson St	33.00	205.00	307.50	41.00	143.50	165.00	495.00	33.00	495.00	1.00	250.00	36.00	759.96	33.00	2.00	\$1,551.00	\$4,001.96
0709-134-1309-6 C2, HIS-TL	ALEXANDER, WILLIAM G & HOLLY L ALEXANDER 4674 RAVEN WAY COTTAGE GROVE WI	848 Williamson St	33.00	230.00	345.00	41.00	143.50	165.00	495.00	33.00	495.00	1.00	250.00	36.00	759.96	33.00	1.50	\$1,163.25	\$3,651.71
0709-134-1401-0 C2, HIS-L	MAYER, DORLA J 851 WILLIAMSON ST MADISON WI	851 Williamson St	68.00	278.00	417.00	0.00	0.00	200.00	600.00	68.00	1,020.00	1.00	250.00	36.00	759.96	68.00	1.00	\$1,598.00	\$4,644.96
0709-134-1310-3 C2, HIS-TL	ALEXANDER, WILLIAM G & HOLLY L ALEXANDER 852 WILLIAMSON ST MADISON WI	852 Williamson St	66.00	449.00	673.50	77.00	269.50	275.00	825.00	66.00	990.00	1.00	250.00	36.00	759.96	66.00	1.00	\$1,551.00	\$5,318.96
0709-134-0618-2 HIS-TL, PUDSIP	DEMINTER, MICHAEL B 3576 FLAGSTONE CIR MIDDLETON WI	901 Williamson St	66.00	365.00	547.50	91.00	318.50	250.00	750.00	66.00	990.00	2.00	\$300.00	72.00	1,519.92	66.00	1.00	\$1,551.00	\$6,176.92
0709-134-0704-9 C2, HIS-TL	KOHN, MICHAEL D 1014 WILLIAMSON ST MADISON WI	906 Williamson St	66.00	222.00	333.00	40.00	140.00	200.00	600.00	66.00	990.00	1.00	250.00	36.00	759.96	66.00	0.50	\$775.50	\$3,848.46
0709-134-0617-4 C2, HIS-TL	RED DOG LLC 38 GRAND CANYON DR MADISON WI	907 Williamson St	38.00	209.00	313.50	29.00	101.50	190.00	570.00	38.00	570.00	1.00	250.00	36.00	759.96	38.00	1.50	\$1,359.50	\$3,904.46
0709-134-0705-7 C2, HIS-TL	KOHN, MICHAEL D 1014 WILLIAMSON ST MADISON WI	910 Williamson St	33.00	238.00	357.00	90.00	315.00	165.00	495.00	33.00	495.00	1.00	250.00	36.00	759.96	33.00	2.00	\$1,551.00	\$4,222.96
0709-134-0616-6 C2, HIS-TL	GUYOT, RICHARD & JUDITH 936 JENNER ST MADISON WI	911 Williamson St	28.00	187.00	280.50	29.00	101.50	125.00	375.00	28.00	420.00	1.00	250.00	36.00	759.96	28.00	2.00	\$1,316.00	\$3,502.96
0709-134-0706-5 C2, HIS-TL	DONDE LLP 221 LAKEWOOD BLVD MADISON WI	912 Williamson St	33.00	246.00	369.00	47.00	164.50	165.00	495.00	33.00	495.00	1.00	250.00	36.00	759.96	33.00	2.00	\$1,551.00	\$4,084.46

** The "% interest" is the percentage of interest in the common elements each condominium owner has as described in the condominium agreement.

October 8, 2010

City of Madison Engineering Division - Schedule of Assessments

Project ID: 53W0633 Project Name: Williamson Street and South Ingersoll Street Assessment District - 2010
 Project Limits: S. Blount Street to S. Thornton Avenue and Williamson Street to Jennifer Street

Frontages Listed are for Street Shown Parcel No./ Zoning	Owner's Name / Mailing Address	Parcel Location	Frontage OR % Interest**	Remove Sidewalk and Drive Apron @ \$1.50 per SF		Replace Drive Apron @ \$3.50 per SF		Replace Sidewalk @ \$3.00 per SF		Remove & Replace Curb and Gutter @ \$15.00 per LF		Sanitary Sewer Reconnect @ \$250.00 Each		Remove & Replace Sanitary Lateral @ \$21.11 per LF		Install City Street Lighting @ \$23.50 per Factored LF		TOTAL ASSMT	
				SF	Cost	SF	Cost	SF	Cost	LF	Cost	LF	Cost	LF	Cost	LF	Factor		Cost
0709-134-0615-8 CZ, HIS-TL	HEIDE, GREGORY J 913 WILLIAMSON ST MADISON WI	913 Williamson St	33.00	198.00	\$297.00	30.00	\$105.00	165.00	\$495.00	33.00	\$495.00	1.00	\$250.00	36.00	\$759.96	33.00	1.00	\$775.50	\$3,177.46
0709-134-0712-2 CZ, HIS-TL	CHIVALA VENTURES LLC 44 E MIFFLIN ST # 802 MADISON WI	916 Williamson St	66.00	515.00	\$772.50	160.00	\$560.00	330.00	\$990.00	66.00	\$990.00	2.00	\$500.00	72.00	\$1,519.92	66.00	2.00	\$3,102.00	\$8,434.42
0709-134-0614-0 CZ, HIS-TL	KOHN, MICHAEL D 1014 WILLIAMSON ST MADISON WI	917 Williamson St	33.00	171.00	\$256.50	50.00	\$175.00	150.00	\$450.00	33.00	\$495.00	1.00	\$250.00	36.00	\$759.96	33.00	2.00	\$1,551.00	\$3,937.46
0709-134-0613-2 CZ, HIS-TL	S & A PARTNERSHIP SCHREIBER-ANDERSON & ASSC 717 JOHN NOLAN DR MADISON WI	919 Williamson St	33.00	185.00	\$277.50	60.00	\$210.00	125.00	\$375.00	33.00	\$495.00	1.00	\$250.00	36.00	\$759.96	33.00	2.00	\$1,551.00	\$3,918.46
0709-134-0612-4 CZ, HIS-TL	S & A PARTNERSHIP SCHREIBER-ANDERSON & ASSC 717 JOHN NOLAN DR MADISON WI	923 Williamson St	33.00	200.00	\$300.00	60.00	\$210.00	150.00	\$450.00	33.00	\$495.00	1.00	\$250.00	36.00	\$759.96	33.00	2.00	\$1,551.00	\$4,013.96
0709-134-0708-1 CZ, HIS-TL	CHIVALA VENTURES LLC 44 E MIFFLIN ST # 802 MADISON WI	924 Williamson St	168.00	667.00	\$1000.50	200.00	\$700.00	400.00	\$1200.00	168.00	\$2,520.00	3.00	\$750.00	108.00	\$2,279.88	168.00	2.00	\$7,896.00	\$16,346.38
0709-134-0611-6 CZ, HIS-TL	PETERSON, RAY A 619 MORNINGSIDE AVE MADISON WI	929 Williamson St	33.00	160.00	\$240.00	0.00	\$0.00	150.00	\$450.00	33.00	\$495.00	1.00	\$250.00	36.00	\$759.96	33.00	1.00	\$775.50	\$2,970.46
0709-134-0610-8 CZ, HIS-TL	JOHNSON CURTIS LLC 3016 WAUNONA WAY MADISON WI	931 Williamson St	33.00	175.00	\$262.50	0.00	\$0.00	165.00	\$495.00	33.00	\$495.00	1.00	\$250.00	36.00	\$759.96	33.00	1.00	\$775.50	\$3,037.96
0709-134-0609-1 CZ, HIS-TL	GUYOT, RICHARD A 936 JENIFER ST MADISON WI	933 Williamson St	66.00	290.00	\$435.00	0.00	\$0.00	250.00	\$750.00	66.00	\$990.00	1.00	\$250.00	36.00	\$759.96	66.00	1.00	\$1,551.00	\$4,735.96
0709-134-0709-9 CZ, HIS-TL	ROLFSMEYER, JOHN A 6902 BLUFF POINT DR MADISON WI	936 Williamson St	30.00	320.00	\$480.00	0.00	\$0.00	150.00	\$450.00	30.00	\$450.00	1.00	\$250.00	36.00	\$759.96	30.00	1.00	\$705.00	\$3,094.96
0709-134-0607-5 CZ, HIS-TL	GUYOT, JUDITH K 936 JENIFER ST MADISON WI	937 Williamson St	28.00	162.00	\$243.00	31.00	\$108.50	140.00	\$420.00	28.00	\$420.00	1.00	\$250.00	36.00	\$759.96	28.00	1.00	\$658.00	\$2,859.46
0709-134-0606-7 CZ, HIS-TL	PETERSON, RAY A 619 MORNINGSIDE AVE MADISON WI	939 Williamson St	38.00	212.00	\$318.00	31.00	\$108.50	190.00	\$570.00	38.00	\$570.00	1.00	\$250.00	36.00	\$759.96	38.00	1.00	\$893.00	\$3,469.46
0709-134-0710-6 CZ, HIS-TL	ROLFSMEYER, JOHN A 6902 BLUFF POINT DR MADISON WI	940 Williamson St	66.00	330.00	\$495.00	147.00	\$514.50	330.00	\$990.00	66.00	\$990.00	3.00	\$750.00	108.00	\$2,279.88	66.00	2.00	\$3,102.00	\$9,121.38

**The City of Madison is not responsible for the content elements each condominium owner has indicated in the condominium agreement.

October 8, 2010

City of Madison Engineering Division - Schedule of Assessments

Project ID: 53W0633 Project Name: Williamson Street and South Ingersoll Street Assessment District - 2010
 Project Limits: S. Bount Street to S. Thornton Avenue and Williamson Street to Jennifer Street

Parcel No./ Zoning	Owner's Name / Mailing Address	Parcel Location	Frontage Listed are for Street Shown		Remove Sidewalk and Drive Apron @ \$1.50 per SF		Replace Drive Apron @ \$3.50 per SF		Replace Sidewalk @ \$3.00 per SF		Remove & Replace Curb and Gutter @ \$13.00 per LF		Sanitary Sewer Reconnect @ \$250.00 Each		Sanitary Sewer Reconstruction Items		Street Lighting		TOTAL ASSM'T	
			Frontage OR %	Interest**	Cost	LF	Cost	LF	Cost	LF	Cost	LF	Cost	LF	Cost	LF	Cost	LF		Cost
0709-134-0605-9 C2, HIS-TL	PETERSON, RAY A 619 MORNINGSIDE AVE MADISON WI	943 Williamson St	29.00	156.00	\$234.00	17.00	\$59.50	145.00	\$435.00	29.00	\$435.00	29.00	1.00	\$250.00	36.00	\$759.96	29.00	1.00	\$681.50	\$2,834.96
0709-134-0711-4 C2, HIS-TL	MISSENID LLC 1413 MOUND ST MADISON WI	944 Williamson St	132.00	775.00	\$1159.50	195.00	\$682.50	660.00	\$1980.00	132.00	\$1,980.00	4.00	4.00	\$1,000.00	144.00	\$3,039.84	132.00	1.00	\$3,102.00	\$12,943.84
0709-134-0604-1 C2, HIS-TL	PETERSON, RAY A 619 MORNINGSIDE AVE MADISON WI	945 Williamson St	4.00	31.00	\$46.50	17.00	\$59.50	20.00	\$60.00	4.00	\$60.00	1.00	1.00	\$250.00	36.00	\$759.96	4.00	1.00	\$94.00	\$1,329.96
0709-134-0603-3 C2, HIS-TL	CLAIRE-MERA LLC 18 SHEPARD TER MADISON WI	947 Williamson St	33.00	176.00	\$264.00	17.00	\$59.50	165.00	\$495.00	33.00	\$495.00	1.00	1.00	\$250.00	36.00	\$759.96	33.00	1.00	\$775.50	\$3,098.96
0709-134-0602-5 C2, HIS-TL	KING, TERRANCE D 1742 SHERIDAN ST MADISON WI	951 Williamson St	33.00	150.00	\$225.00	0.00	\$0.00	150.00	\$450.00	33.00	\$495.00	1.00	1.00	\$250.00	36.00	\$759.96	33.00	2.00	\$1,551.00	\$3,730.96
0709-134-0601-7 C2, HIS-TL	PETERSON BUILDER, RAY A 619 MORNINGSIDE AVE MADISON WI	953 Williamson St	33.00	165.00	\$247.50	0.00	\$0.00	165.00	\$495.00	33.00	\$495.00	1.00	1.00	\$250.00	36.00	\$759.96	33.00	0.50	\$387.75	\$2,635.21
0709-134-0211-4 PUDSIF	COMMON WEALTH DEVELOPMENT INC 1501 WILLIAMSON ST MADISON WI	1001 Williamson St	132.00	689.00	\$1033.50	0.00	\$0.00	660.00	\$1980.00	132.00	\$1,980.00	4.00	4.00	\$1,000.00	144.00	\$3,039.84	132.00	1.00	\$3,102.00	\$12,135.34
0709-134-0104-1 C2, HIS-TL	THE WILLY STREET PARK SOC PO BOX 3023 MADISON WI	1002 Williamson St	99.00	130.00	\$195.00	0.00	\$0.00	125.00	\$375.00	99.00	\$1,485.00	1.00	1.00	\$250.00	36.00	\$759.96	99.00	1.00	\$2,326.50	\$5,391.46
0709-134-0105-9 C2, HIS-TL	KOHN, MICHAEL D 1014 WILLIAMSON ST MADISON WI	1012 Williamson St	33.00	165.00	\$247.50	0.00	\$0.00	165.00	\$495.00	33.00	\$495.00	1.00	1.00	\$250.00	36.00	\$759.96	33.00	2.00	\$1,551.00	\$3,798.46
0709-134-0210-6 C2, HIS-TL	RAMSEY, DANNY A 1202 REGENT ST MADISON WI	1013 Williamson St	33.00	194.00	\$291.00	49.00	\$171.50	165.00	\$495.00	33.00	\$495.00	1.00	1.00	\$250.00	36.00	\$759.96	33.00	1.00	\$775.50	\$3,237.96
0709-134-0107-5 C2, HIS-TL	KOHN, MICHAEL D 1014 WILLIAMSON ST MADISON WI	1014 Williamson St	42.00	240.00	\$360.00	92.00	\$322.00	210.00	\$630.00	42.00	\$630.00	1.00	1.00	\$250.00	36.00	\$759.96	42.00	2.00	\$1,974.00	\$4,925.96
0709-134-0209-9 C2, HIS-TL	SCHROEDER, PATRICK & ANDREW SCHROEDER ET AL 1015 WILLIAMSON ST # 1 MADISON WI	1015 Williamson St	33.00	195.00	\$292.50	49.00	\$171.50	165.00	\$495.00	33.00	\$495.00	1.00	1.00	\$250.00	36.00	\$759.96	33.00	1.00	\$775.50	\$3,239.46

** The "% Interest" is the percentage of interest in the common elements each condominium owner has as described in the condominium agreement.

October 8, 2010

City of Madison Engineering Division - Schedule of Assessments

Project ID: 43W0633 Project Name: Williamson Street and South Ingersoll Street Assessment District - 2010
 Project Limits: S. Blount Street to S. Thornton Avenue and Williamson Street to Jennifer Street

Frontages Listed are for Street Shown Parcel No./ Zoning	Owner's Name/ Mailing Address	Parcel Location	Frontage OR % Interest**	Remove Sidewalk and Drive Apron @ \$1.50 per SF		Replace Drive Apron @ \$3.50 per SF		Replace Sidewalk @ \$3.00 per SF		Remove & Replace Curb and Gutter @ \$15.00 per LF		Sanitary Sewer Reconnect @ \$250.00 Each		Remove & Replace Sanitary Lateral @ \$21.11 per LF		Street Lighting Install City Street Lighting @ \$23.50 per factored LF		TOTAL ASSMT	
				Cost	SF	Cost	SF	Cost	SF	Cost	LF	Cost	LF	Cost	LF	Factor	Cost		LF
0709-134-0108-3 C2, HIS-TL	KOHN, MICHAEL D 1014 WILLIAMSON ST MADISON WI	1018 Williamson St	24.00	140.00	\$210.00	23.00	\$98.00	120.00	\$360.00	24.00	\$360.00	1.00	\$250.00	36.00	\$759.96	24.00	1.00	\$564.00	\$2,601.96
0709-134-0208-1 C2, HIS-TL	NATURES BAKERY LTD 1019 WILLIAMSON ST MADISON WI	1019 Williamson St	66.00	483.00	\$724.50	130.00	\$455.00	330.00	\$990.00	66.00	\$990.00	2.00	\$500.00	72.00	\$1,519.92	66.00	2.00	\$5,162.00	\$8,281.42
0709-134-0109-1 C2, HIS-TL	KILFOY, SHARON L 1020 WILLIAMSON ST MADISON WI	1020 Williamson St	33.00	198.00	\$297.00	28.00	\$98.00	165.00	\$495.00	33.00	\$495.00	1.00	\$250.00	36.00	\$759.96	33.00	1.00	\$775.50	\$3,170.46
0709-134-0207-3 HIS-TL, PUDSIP	CITY RIDGE CDM OWNERS ASSOC INC % RPG PROP MGMT 1 SHERMAN TER # 102A MADISON WI	1023 Williamson St CONDOS (SEE FOLLOWING)	66.00	366.00	\$50.00	84.00	\$30.00	250.00	\$30.00	66.00	\$30.00	2.00	\$30.00	72.00	\$30.00	66.00	1.50	\$6.00	\$0.00
0709-134-3201-2 HIS-TL, PUDSIP	RAMEY, KYLE & MEGAN A RAMEY 1023 WILLIAMSON ST # 1 MADISON WI	1023 Williamson St	12.58%	38.49	\$57.74	10.57	\$36.99	31.45	\$94.35	8.30	\$124.54	0.25	\$62.90	9.06	\$191.21	8.30	1.50	\$292.67	\$860.40
0709-134-3202-0 HIS-TL, PUDSIP	PAGE, KEVIN J 1023 WILLIAMSON ST # 2 MADISON WI	1023 Williamson St	25.26%	77.30	\$115.94	21.22	\$74.26	63.15	\$189.45	16.67	\$250.07	0.51	\$126.30	18.19	\$383.93	16.67	1.50	\$587.67	\$1,727.64
0709-134-3203-8 HIS-TL, PUDSIP	BEVERSTEIN, GRETCHE S 217 CYPRESS ST 3 BROOKLINE MA	1025 Williamson St	9.82%	30.05	\$45.07	8.25	\$28.87	24.55	\$73.65	6.48	\$97.22	0.20	\$49.10	7.07	\$149.26	6.48	1.50	\$228.46	\$671.63
0709-134-3204-6 HIS-TL, PUDSIP	UNIVERSITY OF WISCONSIN CREDIT UNION 1 CORPORATE CNTR DR #360 LAKE ZURICH IL	1027 Williamson St	9.82%	30.05	\$45.07	8.25	\$28.87	24.55	\$73.65	6.48	\$97.22	0.20	\$49.10	7.07	\$149.26	6.48	1.50	\$228.46	\$671.63
0709-134-3205-4 HIS-TL, PUDSIP	RENAISSANCE PROPERTY GROUP LLC 1 SHERMAN TER # 102 MADISON WI	1029 Williamson St	16.00%	48.96	\$73.44	13.44	\$47.04	40.00	\$120.00	10.56	\$158.40	0.32	\$80.00	11.52	\$243.19	10.56	1.50	\$372.24	\$1,094.31
0709-134-3206-2 HIS-TL, PUDSIP	EMERY, LUKE 1029 WILLIAMSON ST # 2 MADISON WI	1029 Williamson St	26.52%	81.15	\$121.73	22.28	\$77.97	66.30	\$198.90	17.50	\$262.55	0.53	\$132.60	19.09	\$403.08	17.50	1.50	\$616.99	\$1,813.81
0709-134-0110-8 C2, HIS-TL	KOHN, MICHAEL D 1014 WILLIAMSON ST MADISON WI	1024 Williamson St	33.00	125.00	\$187.50	0.00	\$0.00	125.00	\$375.00	33.00	\$495.00	1.00	\$250.00	36.00	\$759.96	33.00	1.00	\$775.50	\$2,842.96
0709-134-0111-6 C2, HIS-TL	VIGDAHL REVOCABLE TRUST 3305 BRIGHTON PL MADISON WI	1026 Williamson St	33.00	190.00	\$285.00	32.00	\$112.00	165.00	\$495.00	33.00	\$495.00	1.00	\$250.00	36.00	\$759.96	33.00	1.00	\$775.50	\$3,172.46

**The % Interest is the mechanism of interest in the common elements each condominium owner has as described in the condominium agreement.

October 8, 2010

City of Madison Engineering Division - Schedule of Assessments

Project ID: 53W0633 Project Name: Williamson Street and South Ingersoll Street Assessment District - 2010
 Project Limits: S. Blount Street to S. Thornton Avenue and Williamson Street to Jennifer Street

Parcel No./ Zoning	Owner's Name / Mailing Address	Parcel Location	Frontage OK % Interest**	Remove Sidewalk and Drive Apron @ \$1.50 per SF		Replace Apron @ \$9.50 per SF		Replace Drive Apron @ \$9.50 per SF		Replace Sidewalk @ \$3.00 per SF		Remove & Replace Curb and Gutter @ \$15.00 per LF		Sanitary Sewer Reconstruction Items		Sanitary Sewer Reconstruction Items		Street Lighting		TOTAL ASSESSMENT	
				SF	Cost	SF	Cost	SF	Cost	LF	Cost	Each	Cost	LF	Cost	LF	Cost	LF	Factor		Cost
0709-134-0112-4 CZ, HIS-TL	1028 WILLIAMSON STREET LLC % MADISON PROP MNGMT 1202 REGENT ST MADISON WI	1028 Williamson St	33.00	185.00	\$277.50	32.00	\$112.00	32.00	\$112.00	165.00	\$495.00	33.00	\$495.00	1.00	\$250.00	36.00	\$759.96	33.00	1.00	\$775.50	\$3,164.96
0709-134-0113-2 CZ, HIS-TL	PATRONSKY, MARK C 1690 WILLIAMSON ST MADISON WI	1030 Williamson St	33.00	185.00	\$277.50	32.00	\$112.00	32.00	\$112.00	165.00	\$495.00	33.00	\$495.00	1.00	\$250.00	36.00	\$759.96	33.00	1.00	\$775.50	\$3,164.96
0709-134-0206-5 CZ, HIS-TL	MIKKELSEN, MELANIE A 11554 OAK SHORE LN FONTANA WI	1031 Williamson St	33.00	195.00	\$292.50	32.00	\$112.00	32.00	\$112.00	165.00	\$495.00	33.00	\$495.00	1.00	\$250.00	36.00	\$759.96	33.00	1.00	\$775.50	\$3,179.96
0709-134-0285-7 CZ, HIS-TL	DANIEL, SANDRA PO BOX 2407 MADISON WI	1035 Williamson St	33.00	201.00	\$301.50	32.00	\$112.00	32.00	\$112.00	165.00	\$495.00	33.00	\$495.00	1.00	\$250.00	36.00	\$759.96	33.00	1.00	\$775.50	\$3,188.96
0709-134-0114-0 CZ, HIS-TL	RAMSEY, DANNY A 1202 REGENT ST MADISON WI	1036 Williamson St	33.00	185.00	\$277.50	32.00	\$112.00	32.00	\$112.00	165.00	\$495.00	33.00	\$495.00	1.00	\$250.00	36.00	\$759.96	33.00	1.00	\$775.50	\$3,164.96
0709-134-0115-8 CZ, HIS-TL	WITTING, JACOB D FAYE M HAMMERSLEY 147 T ST NW WASHINGTON DC	1038 Williamson St	33.00	208.00	\$312.00	60.00	\$210.00	39.00	\$136.50	165.00	\$495.00	33.00	\$495.00	1.00	\$250.00	36.00	\$759.96	33.00	1.00	\$775.50	\$3,297.46
0709-134-0116-6 CZ, HIS-TL	LA SAMARITAINE COOPERATIVE 1046 WILLIAMSON ST MADISON WI	1040 Williamson St	33.00	187.00	\$280.50	39.00	\$136.50	39.00	\$136.50	150.00	\$450.00	33.00	\$495.00	1.00	\$250.00	36.00	\$759.96	33.00	1.00	\$775.50	\$3,192.46
0709-134-0117-4 CZ, HIS-TL	LA SAMARITAINE COOPERATIVE 1046 WILLIAMSON ST MADISON WI	1042 Williamson St	33.00	182.00	\$273.00	39.00	\$136.50	39.00	\$136.50	150.00	\$450.00	33.00	\$495.00	1.00	\$250.00	36.00	\$759.96	33.00	1.00	\$775.50	\$3,139.96
0709-134-0202-3 HIS-TL, PUDSIP	THIRD LAKE RIDGE CITY HMS CDM ASSC %CREATIVE RE EST 4269 W BELTLINE HWY MADISON WI	1045 Williamson St CONDOS (SEE FOLLOWING)	132.27	100.00	\$0.00	0.00	\$0.00	0.00	\$0.00	100.00	\$0.00	132.27	\$0.00	1.00	\$0.00	36.00	\$0.00	132.27	1.50	\$0.00	\$0.00
0709-134-2901-9 HIS-TL, PUDSIP	PATEL, NIRAV 1037 WILLIAMSON ST # 101 MADISON WI	1037 Williamson St	3.855%	3.86	\$5.78	0.00	\$0.00	0.00	\$0.00	3.86	\$11.57	5.10	\$76.49	0.04	\$9.64	1.39	\$39.30	5.10	1.50	\$179.74	\$312.51
0709-134-2902-7 HIS-TL, PUDSIP	SANDHU, AMRITA 1037 WILLIAMSON ST # 102 MADISON WI	1037 Williamson St	4.729%	4.73	\$7.09	0.00	\$0.00	0.00	\$0.00	4.73	\$14.19	6.26	\$93.83	0.05	\$11.82	1.70	\$35.94	6.26	1.50	\$220.49	\$383.36
0709-134-2903-5 HIS-TL, PUDSIP	ADKINSON, STEPHANIE L 1037 WILLIAMSON ST # 103 MADISON WI	1037 Williamson St	4.258%	4.26	\$6.39	0.00	\$0.00	0.00	\$0.00	4.26	\$12.77	5.63	\$84.48	0.04	\$10.65	1.53	\$32.36	5.63	1.50	\$198.53	\$345.18

** This % interest is the percentage of interest in the common elements each condominium owner has as described in the condominium agreement.

October 8, 2010

City of Madison Engineering Division - Schedule of Assessments

Project ID: 53W0633 Project Name: Williamson Street and South Ingersoll Street Assessment District - 2010
 Project Limits: S. Blount Street to S. Thornton Avenue and Williamson Street to Jennifer Street

Easements Listed are for Street Shown Parcel No./ Zoning	Owner's Name / Mailing Address	Parcel Location	Frontage OR % Interest**	Street Reconstruction Items			Sanitary Sewer Reconstruction Items			Street Lighting			TOTAL ASMT
				Remove Sidewalk and Drive Apron @ \$1.50 per SF SF Cost	Replace Drive Apron @ \$3.50 per SF SF Cost	Replace Sidewalk @ \$3.00 per SF SF Cost	Remove & Replace Curb and Gutter @ \$15.00 per LF LF Cost	Sanitary Sewer Reconnect @ \$250.00 Each Each Cost	Remove & Replace Sanitary Lateral @ \$21.11 per LF LF Cost	Install City Street Lighting @ \$23.59 per factored LF LF Factor			
0709-134-2904-3 HIS-TL, PUDSIP	GRIGG, JEFFREY A & LAEL A GRIGG 1037 WILLIAMSON ST # 104 MADISON WI	1037 Williamson St	6.592%	6.40 \$9.59	0.00 \$0.00	6.40 \$19.19	8.46 \$126.88	0.06 \$15.99	2.30 \$48.60	8.46	1.50 \$298.17	\$518.41	
0709-134-2905-1 HIS-TL, PUDSIP	JENSEN, JAY P 1037 WILLIAMSON ST # 105 MADISON WI	1037 Williamson St	3.530%	3.53 \$5.30	0.00 \$0.00	3.53 \$10.59	4.67 \$70.04	0.04 \$8.83	1.27 \$26.83	4.67	1.50 \$164.59	\$286.16	
0709-134-2906-9 HIS-TL, PUDSIP	BARROW, TALISH J & MAUREEN K LEARY 1037 WILLIAMSON ST # 106 MADISON WI	1037 Williamson St	3.392%	3.39 \$5.09	0.00 \$0.00	3.39 \$10.18	4.49 \$67.30	0.03 \$8.48	1.22 \$25.78	4.49	1.50 \$158.15	\$274.97	
0709-134-2907-7 HIS-TL, PUDSIP	HURAS, SEAN J 1718 GROVE AVE APT 2 RICHMOND VA	1037 Williamson St	4.095%	4.10 \$6.14	0.00 \$0.00	4.10 \$12.29	5.42 \$81.25	0.04 \$10.24	1.47 \$31.12	5.42	1.50 \$190.93	\$331.96	
0709-134-2908-5 HIS-TL, PUDSIP	GRANGER, PETER J 1037 WILLIAMSON ST # 108 MADISON WI	1037 Williamson St	4.318%	4.32 \$6.48	0.00 \$0.00	4.32 \$12.95	5.71 \$85.67	0.04 \$10.80	1.55 \$32.82	5.71	1.50 \$201.33	\$350.04	
0709-134-2909-3 HIS-TL, PUDSIP	WRIGHT, JEFFREY & JATINDER CHEEMA 1037 WILLIAMSON ST # 201 MADISON WI	1037 Williamson St	7.453%	7.45 \$11.18	0.00 \$0.00	7.45 \$22.36	9.86 \$147.87	0.07 \$18.63	2.68 \$56.64	9.86	1.50 \$347.50	\$604.18	
0709-134-2910-0 HIS-TL, PUDSIP	VALLABHANENI, ANIRUDH 1867 FOX MEADOW CT GURNEE IL	1037 Williamson St	5.500%	5.50 \$8.25	0.00 \$0.00	5.50 \$16.50	7.27 \$109.12	0.06 \$13.75	1.98 \$41.80	7.27	1.50 \$256.44	\$445.86	
0709-134-2911-8 HIS-TL, PUDSIP	LEE, CHRISTINA S 1037 WILLIAMSON ST # 203 MADISON WI	1037 Williamson St	6.378%	6.38 \$9.57	0.00 \$0.00	6.38 \$19.13	8.44 \$126.54	0.06 \$15.95	2.30 \$48.47	8.44	1.50 \$297.38	\$517.03	
0709-134-2912-6 HIS-TL, PUDSIP	LOWRIE, GERALD J 1037 WILLIAMSON ST # 204 MADISON WI	1037 Williamson St	4.994%	4.99 \$7.49	0.00 \$0.00	4.99 \$14.98	6.61 \$99.08	0.05 \$12.49	1.80 \$37.95	6.61	1.50 \$232.85	\$404.84	
0709-134-2913-4 HIS-TL, PUDSIP	TENZIN, KAISANG J 1037 WILLIAMSON ST # 205 MADISON WI	1037 Williamson St	4.123%	4.13 \$6.19	0.00 \$0.00	4.13 \$12.38	5.46 \$81.84	0.04 \$10.31	1.49 \$31.35	5.46	1.50 \$192.33	\$334.39	
0709-134-2914-2 HIS-TL, PUDSIP	BENKO, MELISSA B 2535 N PROSPECT AVE # 110 MILWAUKEE WI	1037 Williamson St	5.037%	5.04 \$7.56	0.00 \$0.00	5.04 \$15.11	6.66 \$99.94	0.05 \$12.59	1.81 \$38.28	6.66	1.50 \$234.85	\$408.33	
0709-134-2915-0 HIS-TL, PUDSIP	DUDKA, MAREK PO BOX 3273 MCDONOUGH GA	1037 Williamson St	4.763%	4.76 \$7.14	0.00 \$0.00	4.76 \$14.29	6.30 \$94.50	0.05 \$11.91	1.71 \$36.20	6.30	1.50 \$222.08	\$386.11	

** The % Interest is the percentage of interest in the common elements each condominium owner has as described in the condominium agreement.

October 8, 2010

City of Madison Engineering Division - Schedule of Assessments

Project ID: 53W0631 Project Name: Williamson Street and South Ingersoll Street Assessment District - 2010
 Project Limits: S. Blount Street to S. Thornton Avenue and Williamson Street to Jennifer Street

Parcel No./ Zoning	Frontages Listed are for Street Shown	Owner's Name / Mailing Address	Parcel Location	Frontage OR % Interest**	Remove Sidewalk and Drive Apron @ \$150 per SF		Replace Apron @ \$3.50 per SF		Replace Sidewalk @ \$3.00 per SF		Remove & Replace Curb and Gutter @ \$15.00 per LF		Sanitary Sewer Reconnect @ \$250.00 Each		Sanitary Sewer Lateral @ \$21.11 per LF		Street Lighting @ \$22.50 per Factored LF		TOTAL ASMT	
					LF	Cost	LF	Cost	SF	Cost	LF	Cost	Each	Cost	LF	Cost	LF	Cost		LF
0709-134-2916-8 HIS-TL, PUDSIP	✓	MILLER, JENNIFER M 1037 WILLIAMSON ST # 208 MADISON WI	1037 Williamson St	4.823%	4.82	\$7.23	0.00	\$0.00	4.82	\$14.47	6.38	\$95.69	0.05	\$12.06	1.74	\$36.65	6.38	1.50	\$224.87	\$390.98
0709-134-2917-6 HIS-TL, PUDSIP	✓	DESIATI, PAOLO 1037 WILLIAMSON ST # 209 MADISON WI	1037 Williamson St	4.258%	4.26	\$6.39	0.00	\$0.00	4.26	\$12.77	5.63	\$84.48	0.04	\$10.65	1.53	\$32.36	5.63	1.50	\$198.53	\$345.18
0709-134-2918-4 HIS-TL, PUDSIP	✓	AHN, CINDY S 1037 WILLIAMSON ST # 301 MADISON WI	1037 Williamson St	7.063%	7.06	\$10.59	0.00	\$0.00	7.06	\$21.19	9.34	\$140.13	0.07	\$17.66	2.54	\$53.68	9.34	1.50	\$329.31	\$572.56
0709-134-2919-2 HIS-TL, PUDSIP	✓	MACMILLEN, MARK 1037 WILLIAMSON ST # 302 MADISON WI	1037 Williamson St	5.853%	5.85	\$8.78	0.00	\$0.00	5.85	\$17.55	7.74	\$116.09	0.06	\$14.63	2.11	\$44.47	7.74	1.50	\$272.80	\$474.31
0709-134-2920-9 HIS-TL, PUDSIP	✓	BREITBORDE, SANDRA L & LAWRENCE B BREITBORDE 1925 CORNELLA RD GALESBURG IL	1037 Williamson St	5.183%	5.18	\$7.77	0.00	\$0.00	5.18	\$15.55	6.86	\$102.83	0.05	\$12.96	1.87	\$39.39	6.86	1.50	\$241.66	\$400.16
0709-134-0118-2 C2, HIS-TL	✓	LA SAMARITAINE COOPERATIVE 1046 WILLIAMSON ST MADISON WI	1046 Williamson St	33.00	233.00	\$349.50	48.80	\$168.80	150.00	\$450.00	33.00	\$495.00	1.00	\$250.00	36.00	\$759.96	33.00	1.00	\$775.50	\$3,247.96
0709-134-0119-0 C2, HIS-TL	✓	CM1 FLATS LLC 106 E DOTY ST # 310 MADISON WI	1052 Williamson St	36.00	256.00	\$384.00	79.00	\$276.50	150.00	\$450.00	36.00	\$540.00	1.00	\$250.00	36.00	\$759.96	36.00	1.00	\$846.00	\$3,506.46
0709-134-0201-5 HIS-TL, PUDSIP	✓	TELLURIAN UCAN INC 500 FENRITE DR # 200 MGNONA WI	1053 Williamson St Ingersoll St	66.89 132.00	367.00	\$550.50	0.00	\$0.00	300.00	\$900.00	81.00	\$1,215.00	1.00	\$250.00	36.00	\$759.96	66.00	1.00	\$1,551.00	\$5,226.46
0709-134-0120-7 C2, HIS-TL	✓	CANDLE HOLDER LLC 1054 WILLIAMSON ST MADISON WI	1054 Williamson St	30.00	415.00	\$622.50	0.00	\$0.00	150.00	\$450.00	30.00	\$450.00	1.00	\$250.00	36.00	\$759.96	30.00	1.00	\$705.00	\$3,237.46
0709-131-2340-1 C2, HIS-TL	✓	FOOLISH PROPERTY LLC 1101 WILLIAMSON ST MADISON WI	1101 Williamson St Ingersoll St	33.00 90.00	620.00	\$930.00	85.00	\$297.50	165.00	\$495.00	43.00	\$645.00	1.00	\$250.00	36.00	\$759.96	33.00	1.00	\$775.50	\$4,152.96
0709-131-2405-7 C2, HIS-TL	✓	HANSEN, SUZAN K 1102 WILLIAMSON ST MADISON WI	1102 Williamson St	33.00	165.00	\$247.50	0.00	\$0.00	165.00	\$495.00	33.00	\$495.00	1.00	\$250.00	36.00	\$759.96	33.00	0.50	\$387.75	\$2,635.21
0709-131-2539-4 C2, HIS-TL	✓	CRAIG, KENNETH E & NICOLE M CRAIG 1105 WILLIAMSON ST MADISON WI	1105 Williamson St	33.00	195.00	\$292.50	54.00	\$189.00	165.00	\$495.00	33.00	\$495.00	1.00	\$250.00	36.00	\$759.96	33.00	1.00	\$775.50	\$3,256.96

** The "% Interest" is the percentage of interest in the common elements each condominium owner has as described in the condominium agreement.

October 8, 2010

City of Madison Engineering Division - Schedule of Assessments

Project ID: 53W0653 Project Name: Williamson Street and South Ingersoll Street Assessment District - 2010
 Project Limits: S. Blount Street to S. Thornton Avenue and Williamson Street to Jennifer Street

Frontages Listed are for Street Shown Parcel No./ Zoning	Owner's Name/ Mailing Address	Parcel Location	Frontage OR % Interest** LF	Remove Sidewalk and Drive Apron @ SF		Replace Drive Apron @ SF		Replicate Sidewalk @ SF		Remove & Replace Curb and Gutter @ LF		Sanitary Sewer Reconnect @ LF		Remove & Replace Sanitary Lateral @ LF		Street Lighting Install City Street Lighting @ LF		TOTAL ASSTMT \$3,331,46	
				Cost SF	Cost SF	Cost SF	Cost SF	Cost LF	Cost LF	Cost LF	Cost LF	Cost LF	Cost LF	Factor					
0709-131-2406-5 C2, HIS-TL	HUBLER, MARY & FRANK & KATHLEEN BOYLE PO BOX 544 RICE LAKE WI	1106 Williamson St	33.00	212.00	\$318.00	68.00	\$238.00	165.00	\$495.00	33.00	\$495.00	1.00	\$250.00	36.00	\$759.96	33.00	1.00	\$775.50	\$3,331,46
0709-131-2407-3 HIS-TL, PUDSIP	COMMON WEALTH DEVELOPMENT INC 1501 WILLIAMSON ST MADISON WI	1108 Williamson St	99.14	518.70	\$778.05	34.00	\$119.00	495.70	\$1487.10	99.14	\$1487.10	3.00	\$750.00	108.00	\$2,279.88	99.14	1.50	\$1,494.69	\$10,395.82
0709-131-2538-6 C2, HIS-TL	MADISON ASSOCIATION OF THE DEAF INC 1109 WILLIAMSON ST MADISON WI	1109 Williamson St	33.00	242.00	\$363.00	0.00	\$0.00	165.00	\$495.00	33.00	\$495.00	1.00	\$250.00	36.00	\$759.96	33.00	2.00	\$1,551.00	\$3,913.96
0709-131-2537-8 C2, HIS-TL	CHRISTENSEN, THOMAS R 1336 WILLIAMSON ST MADISON WI	1111 Williamson St	33.00	181.00	\$271.50	50.00	\$175.00	150.00	\$450.00	33.00	\$495.00	1.00	\$250.00	36.00	\$759.96	33.00	1.00	\$775.50	\$3,176.96
0709-131-2536-0 C2, HIS-TL	CHRISTENSEN, THOMAS R 1336 WILLIAMSON ST MADISON WI	1113 Williamson St	33.00	150.00	\$225.00	0.00	\$0.00	150.00	\$450.00	33.00	\$495.00	1.00	\$250.00	36.00	\$759.96	33.00	1.50	\$1,165.25	\$3,343.21
0709-131-2535-2 C2, HIS-TL	BROOM STREET THEATER LTD 1119 WILLIAMSON ST MADISON WI	1119 Williamson St	33.00	204.00	\$306.00	62.00	\$217.00	165.00	\$495.00	33.00	\$495.00	1.00	\$250.00	36.00	\$759.96	33.00	2.00	\$1,551.00	\$4,073.96
0709-131-2410-6 HIS-TL, PUDSIP	DICKINSON, MICHELE 1120 WILLIAMSON ST MADISON WI	1120 Williamson St	33.00	188.00	\$282.00	34.00	\$119.00	165.00	\$495.00	33.00	\$495.00	1.00	\$250.00	36.00	\$759.96	33.00	1.00	\$775.50	\$3,176.46
0709-131-2534-4 C2, HIS-TL	BURRUS, TRACY 2318 OAKRIDGE AVE MADISON WI	1121 Williamson St	33.00	187.00	\$280.50	28.00	\$98.00	165.00	\$495.00	33.00	\$495.00	1.00	\$250.00	36.00	\$759.96	33.00	1.00	\$775.50	\$3,153.96
0709-131-2411-4 C2, HIS-TL	FEADON, JAMES D 1122 WILLIAMSON ST MADISON WI	1122 Williamson St	33.00	186.00	\$279.00	54.00	\$189.00	150.00	\$450.00	33.00	\$495.00	1.00	\$250.00	36.00	\$759.96	33.00	1.00	\$775.50	\$3,198.46
0709-131-2533-6 C2, HIS-TL	WHITE, ERIC & AMY MELTON 1123 WILLIAMSON ST MADISON WI	1123 Williamson St	33.00	187.00	\$280.50	28.00	\$98.00	165.00	\$495.00	33.00	\$495.00	1.00	\$250.00	36.00	\$759.96	33.00	1.00	\$775.50	\$3,153.96
0709-131-2532-8 C2, HIS-TL	PETERSON, RAY A 619 MORNINGSIDE AVE MADISON WI	1125 Williamson St	33.00	183.00	\$274.50	33.00	\$115.50	165.00	\$495.00	33.00	\$495.00	1.00	\$250.00	36.00	\$759.96	33.00	1.00	\$775.50	\$3,165.46
0709-131-2531-0 C2, HIS-TL	GOLL REVOCABLE TRUST BRADLEY J & TRACI T GOLL 9010 ASPEN GROVE LN MADISON WI	1129 Williamson St	33.00	183.00	\$274.50	33.00	\$115.50	165.00	\$495.00	33.00	\$495.00	1.00	\$250.00	36.00	\$759.96	33.00	1.00	\$775.50	\$3,165.46

October 8, 2010

City of Madison Engineering Division - Schedule of Assessments

Project ID: 53W0633 Project Name: Williamson Street and South Ingersoll Street Assessment District - 2010
 Project Limits: S. Blount Street to S. Thornton Avenue and Williamson Street to Jennifer Street

Parcel No./ Zoning	Owner's Name / Mailing Address	Parcel Location	Frontage OR % Interest**	Remove Sidewalk and Drive Apron @ \$1.50 per SF		Replace Apron @ \$3.50 per SF		Replace Drive Apron @ \$3.50 per SF		Street Reconstruction Items		Remove & Replace Curbs and Gutter @ \$15.00 per LF		Sanitary Sewer Reconstruction Items		Sanitary Sewer Reconnect @ \$250.00 Each		Remove & Replace Sanitary Lateral @ \$21.11 per LF		Street Lighting		TOTAL ASSESSMENT
				LF	Cost	SF	Cost	SF	Cost	LF	Cost	Each	Cost	LF	Cost	Each	Cost	LF	Cost	Each	Cost	
0709-131-2412-2 C2, HIS-TL	MKS PETROLEUM, LLC 1130 WILLIAMSON ST MADISON WI	1130 Williamson St	165.00	1013.00	\$1519.50	330.00	\$1155.00	330.00	\$1155.00	\$25.00	\$2475.00	165.00	\$2,475.00	3.00	\$750.00	108.00	\$2,279.88	165.00	\$7,755.00	2.00	\$7,755.00	\$18,409.38
0709-131-2530-2 C2, HIS-TL	NORTH AMERICAN GROUP OF COMPANIES INC 5787 AUBURN DR MADISON WI	1133 Williamson St	33.00	182.00	\$273.00	29.00	\$101.50	29.00	\$101.50	165.00	\$495.00	33.00	\$495.00	1.00	\$250.00	36.00	\$759.96	33.00	\$1,551.00	2.00	\$1,551.00	\$3,925.46
0709-131-2529-5 C2, HIS-TL	FORRAN LEWIS LLC 106 E DOTY ST STE 310 MADISON WI	1135 Williamson St	33.00	182.00	\$273.00	29.00	\$101.50	29.00	\$101.50	165.00	\$495.00	33.00	\$495.00	1.00	\$250.00	36.00	\$759.96	33.00	\$1,163.25	1.50	\$1,163.25	\$3,537.71
0709-131-2528-7 C2, HIS-TL	STERR, RICHARD L & GAIL M STERR 7310 RED FOX TRL MADISON WI	1137 Williamson St	28.00	160.00	\$240.00	27.00	\$94.50	27.00	\$94.50	140.00	\$420.00	28.00	\$420.00	1.00	\$250.00	36.00	\$759.96	28.00	\$658.00	1.00	\$658.00	\$2,842.46
0709-131-2413-0 C2, HIS-TL	KING FAMILY LTD PARTNERSHIP % MAIDES A KING JR 2210 OAKRIDGE AVE MADISON WI	1138 Williamson St	33.00	188.00	\$282.00	36.00	\$126.00	36.00	\$126.00	165.00	\$495.00	33.00	\$495.00	1.00	\$250.00	36.00	\$759.96	33.00	\$775.50	1.00	\$775.50	\$3,183.46
0709-131-2527-9 C2, HIS-TL	MAYBEE, JULIE 1118 JENIFER ST MADISON WI	1139 Williamson St	38.00	210.00	\$315.00	27.00	\$94.50	27.00	\$94.50	190.00	\$570.00	38.00	\$570.00	1.00	\$250.00	36.00	\$759.96	38.00	\$893.00	1.00	\$893.00	\$3,452.46
0709-131-2414-8 C2, HIS-TL	KING, DORIS E 1140 WILLIAMSON ST MADISON WI	1140 Williamson St	33.00	188.00	\$282.00	36.00	\$126.00	36.00	\$126.00	165.00	\$495.00	33.00	\$495.00	1.00	\$250.00	36.00	\$759.96	33.00	\$775.50	1.00	\$775.50	\$3,183.46
0709-131-2526-1 C2, HIS-TL	2929 ATWOOD AVE LLC 1014 WILLIAMSON ST MADISON WI	1143 Williamson St	24.50	122.50	\$183.75	0.00	\$0.00	0.00	\$0.00	122.50	\$367.50	24.50	\$367.50	1.00	\$250.00	36.00	\$759.96	24.50	\$575.75	1.00	\$575.75	\$2,504.46
0709-131-2525-3 C2, HIS-TL	CHRISTENSEN, THOMAS R 1336 WILLIAMSON ST MADISON WI	1145 Williamson St	24.50	122.50	\$183.75	0.00	\$0.00	0.00	\$0.00	122.50	\$367.50	24.50	\$367.50	2.00	\$500.00	72.00	\$1,519.92	24.50	\$575.75	1.00	\$575.75	\$3,514.42
0709-131-2415-6 C2, HIS-TL	INTHACHITH LLC 1505 ROUNDTABLE DR WEST LAFAYETTE IN	1146 Williamson St	33.00	220.00	\$330.00	44.00	\$154.00	44.00	\$154.00	150.00	\$450.00	33.00	\$495.00	1.00	\$250.00	36.00	\$759.96	33.00	\$1,551.00	2.00	\$1,551.00	\$3,989.96
0709-131-2416-4 C2, HIS-TL	GOLD, THERESE A 1148 WILLIAMSON ST # 1 MADISON WI	1148 Williamson St	33.00	247.00	\$370.50	44.00	\$154.00	44.00	\$154.00	165.00	\$495.00	33.00	\$495.00	1.00	\$250.00	36.00	\$759.96	33.00	\$1,551.00	2.00	\$1,551.00	\$4,075.46
0709-131-2524-5 C2, HIS-TL	CHRISTENSEN, THOMAS R 1336 WILLIAMSON ST MADISON WI	1149 Williamson St	33.00	195.00	\$292.50	39.00	\$136.50	39.00	\$136.50	165.00	\$495.00	33.00	\$495.00	1.00	\$250.00	36.00	\$759.96	33.00	\$775.50	1.00	\$775.50	\$3,204.46

** The "% Interest" is the percentage of interest in the common elements each condominium owner has as described in the condominium agreement.

October 8, 2010

City of Madison Engineering Division - Schedule of Assessments

Project ID: 53W0633 Project Name: Williamson Street and South Ingersoll Street Assessment District - 2010
 Project Limits: S. Blount Street to S. Thornton Avenue and Williamson Street to Jennifer Street

Frontages Listed are for Street Shown Parcel No./ Zoning	Owner's Name / Mailing Address	Parcel Location	Frontage OR % Interest**	Remove Sidewalk and Drive Apron @ \$1.50 per SF		Replace Drive Apron @ \$3.50 per SF		Replace Sidewalk @ \$3.00 per SF		Remove & Replace Curb and Gutter @ \$15.00 per LF		Sanitary Sewer Reconstruct @ \$250.00 Each		Remove & Replace Sanitary Lateral @ \$21.11 per LF		Install City Street Lighting @ \$23.50 per Factored LF		TOTAL ASSM'T
				Cost	Cost	Cost	Cost	Cost	Cost	Cost	Cost	Cost	Cost	Cost	Cost	Cost	Factor	
0709-131-2417-2 HIS-TL, PUDSIP	THIRD LAKE LOFTS CONDO ASSN INC 1721 RUTLEDGE ST MADISON WI	1150 Williamson St CONDOS (SEE FOLLOWING)	66.97%	0.00	0.00	0.00	0.00	0.00	0.00	66.97	0.00	0.00	0.00	66.97	0.75	\$0.00	\$0.00	\$0.00
0709-131-2801-7 HIS-TL, PUDSIP	REINHARDT, SUSAN 1150 WILLIAMSON ST # 102 MADISON WI	1150 Williamson St	11.34%	0.00	0.00	0.00	0.00	0.00	0.00	7.49	\$112.39	0.00	0.00	7.49	0.75	\$132.05	\$244.44	
0709-131-2802-5 HIS-TL, PUDSIP	PACHAL, JODI A 1150 WILLIAMSON ST # 103 MADISON WI	1150 Williamson St	12.00%	0.00	0.00	0.00	0.00	0.00	0.00	7.93	\$118.93	0.00	0.00	7.93	0.75	\$139.74	\$258.66	
0709-131-2803-3 HIS-TL, PUDSIP	1150 WILLY LLC 1150 WILLIAMSON ST # 104 MADISON WI	1150 Williamson St	9.09%	0.00	0.00	0.00	0.00	0.00	0.00	5.95	\$89.19	0.00	0.00	5.95	0.75	\$104.80	\$194.00	
0709-131-2804-1 HIS-TL, PUDSIP	DAY, JOSHUA T & PATRICIA M COFFEY 1202 ELIZABETH ST MADISON WI	1150 Williamson St	9.00%	0.00	0.00	0.00	0.00	0.00	0.00	5.95	\$89.19	0.00	0.00	5.95	0.75	\$104.80	\$194.00	
0709-131-2805-9 HIS-TL, PUDSIP	BOZINOVSKI, TASHA & PARIS & ERIKA L BOZINOVSKI 1150 WILLIAMSON ST # 202 MADISON WI	1150 Williamson St	11.33%	0.00	0.00	0.00	0.00	0.00	0.00	7.49	\$112.29	0.00	0.00	7.49	0.75	\$131.94	\$244.22	
0709-131-2806-7 HIS-TL, PUDSIP	COTE, HONORIE O & DAVID R MACDONALD II 1150 WILLIAMSON ST # 203 MADISON WI	1150 Williamson St	12.00%	0.00	0.00	0.00	0.00	0.00	0.00	7.93	\$118.93	0.00	0.00	7.93	0.75	\$139.74	\$258.66	
0709-131-2807-5 HIS-TL, PUDSIP	NORTH, CONNIE E 6811 WESTMORELAND AVE TAKOMA PARK MD	1150 Williamson St	11.33%	0.00	0.00	0.00	0.00	0.00	0.00	7.49	\$112.29	0.00	0.00	7.49	0.75	\$131.94	\$244.22	
0709-131-2808-3 HIS-TL, PUDSIP	MCINTOSH, DOUGLAS C UNIT 205 1150 WILLIAMSON ST MADISON WI	1150 Williamson St	12.00%	0.00	0.00	0.00	0.00	0.00	0.00	7.93	\$118.93	0.00	0.00	7.93	0.75	\$139.74	\$258.66	
0709-131-2888-5 HIS-TL, PUDSIP	NORTH, CONNIE E 5811 WESTMORELAND AVE TAKOMA PARK MD	1150 Williamson St	1.00%	0.00	0.00	0.00	0.00	0.00	0.00	0.66	\$9.91	0.00	0.00	0.66	0.75	\$11.64	\$21.56	
0709-131-2889-3 HIS-TL, PUDSIP	PACHAL, JODI A 1150 WILLIAMSON ST # 103 MADISON WI	1150 Williamson St	1.00%	0.00	0.00	0.00	0.00	0.00	0.00	0.66	\$9.91	0.00	0.00	0.66	0.75	\$11.64	\$21.56	
0709-131-2890-0 HIS-TL, PUDSIP	MCINTOSH, DOUGLAS C UNIT 205 1150 WILLIAMSON ST MADISON WI	1150 Williamson St	1.00%	0.00	0.00	0.00	0.00	0.00	0.00	0.66	\$9.91	0.00	0.00	0.66	0.75	\$11.64	\$21.56	

** The % Interest** is the percentage of interest in the common elements each condominium owner has as described in the condominium agreement.

October 8, 2010

City of Madison Engineering Division - Schedule of Assessments

Project ID: 53W0633 Project Name: Williamson Street and South Ingersoll Street Assessment District - 2010
 Project Limits: S. Blount Street to S. Thornton Avenue and Williamson Street to Jennifer Street

Frontages Listed are for Street Shown	Parcel No./ Zoning	Owner's Name/ Mailing Address	Parcel Location	Frontage OR % Interest**	Remove Sidewalk and Drive Apron @ \$1.50 per SF			Replace Apron @ \$3.50 per SF			Replace Sidewalk @ \$3.00 per SF			Remove & Replace Curb and Gutter @ \$15.00 per LF			Sanitary Sewer Reconnect @ \$250.00 Each			Remove & Replace Sanitary Lateral @ \$21.11 per LF			Street Lighting Install City Street Lighting @ \$24.50 per Factored LF			TOTAL ASSMT
					SF	Cost	SF	Cost	SF	Cost	LF	Cost	LF	Cost	LF	Cost	LF	Cost	LF	Cost	LF	Cost	LF	Cost	LF	
0709-131-2891-8 HIS-TL, PUDSIP	DAY, JOSHUA T & PATRICIA M COFFEY 1202 ELIZABETH ST MADISON WI	1150 Williamson St	1.00%	0.00	\$0.00	0.00	\$0.00	0.00	\$0.00	0.00	\$0.00	0.66	\$9.91	0.00	\$0.00	0.00	\$0.00	0.66	\$0.00	0.66	\$11.64	0.66	\$11.64	0.66	\$11.64	\$21.56
0709-131-2892-6 HIS-TL, PUDSIP	REINHARDT, SUSAN 1150 WILLIAMSON ST # 102 MADISON WI	1150 Williamson St	1.00%	0.00	\$0.00	0.00	\$0.00	0.00	\$0.00	0.00	\$0.00	0.66	\$9.91	0.00	\$0.00	0.00	\$0.00	0.66	\$0.00	0.66	\$11.64	0.66	\$11.64	0.66	\$11.64	\$21.56
0709-131-2893-4 HIS-TL, PUDSIP	REINHARDT, SUSAN 1150 WILLIAMSON ST # 102 MADISON WI	1150 Williamson St	1.00%	0.00	\$0.00	0.00	\$0.00	0.00	\$0.00	0.00	\$0.00	0.66	\$9.91	0.00	\$0.00	0.00	\$0.00	0.66	\$0.00	0.66	\$11.64	0.66	\$11.64	0.66	\$11.64	\$21.56
0709-131-2894-2 HIS-TL, PUDSIP	COTE, HONORIE O & DAVID R MACDONALD H 1150 WILLIAMSON ST # 203 MADISON WI	1150 Williamson St	1.00%	0.00	\$0.00	0.00	\$0.00	0.00	\$0.00	0.00	\$0.00	0.66	\$9.91	0.00	\$0.00	0.00	\$0.00	0.66	\$0.00	0.66	\$11.64	0.66	\$11.64	0.66	\$11.64	\$21.56
0709-131-2895-0 HIS-TL, PUDSIP	1150 WILLY LLC 1150 WILLIAMSON ST # 104 MADISON WI	1150 Williamson St	1.00%	0.00	\$0.00	0.00	\$0.00	0.00	\$0.00	0.00	\$0.00	0.66	\$9.91	0.00	\$0.00	0.00	\$0.00	0.66	\$0.00	0.66	\$11.64	0.66	\$11.64	0.66	\$11.64	\$21.56
0709-131-2896-8 HIS-TL, PUDSIP	BOZINOVSKI, TASHE & PARIS & ERKAL BOZINOVSKI 1150 WILLIAMSON ST # 202 MADISON WI	1150 Williamson St	1.00%	0.00	\$0.00	0.00	\$0.00	0.00	\$0.00	0.00	\$0.00	0.66	\$9.91	0.00	\$0.00	0.00	\$0.00	0.66	\$0.00	0.66	\$11.64	0.66	\$11.64	0.66	\$11.64	\$21.56
0709-131-2897-6 HIS-TL, PUDSIP	MACDONALD, DAVID R & HONORIE O COTE 1150 WILLIAMSON ST # 203 MADISON WI	1150 Williamson St	1.00%	0.00	\$0.00	0.00	\$0.00	0.00	\$0.00	0.00	\$0.00	0.66	\$9.91	0.00	\$0.00	0.00	\$0.00	0.66	\$0.00	0.66	\$11.64	0.66	\$11.64	0.66	\$11.64	\$21.56
0709-131-2898-4 HIS-TL, PUDSIP	THIRD LAKE LOFTS INC 1150 WILLIAMSON ST # 203 MADISON WI	1150 Williamson St	1.00%	0.00	\$0.00	0.00	\$0.00	0.00	\$0.00	0.00	\$0.00	0.66	\$9.91	0.00	\$0.00	0.00	\$0.00	0.66	\$0.00	0.66	\$11.64	0.66	\$11.64	0.66	\$11.64	\$21.56
0709-131-2899-2 HIS-TL, PUDSIP	PACHAL, JODI A 1150 WILLIAMSON ST # 103 MADISON WI	1150 Williamson St	1.00%	0.00	\$0.00	0.00	\$0.00	0.00	\$0.00	0.00	\$0.00	0.66	\$9.91	0.00	\$0.00	0.00	\$0.00	0.66	\$0.00	0.66	\$11.64	0.66	\$11.64	0.66	\$11.64	\$21.56
0709-131-2923-7 C2, HIS-TL	STANDISH, JASON M 924 EMBLEIN ST MADISON WI	1155 Williamson St	50.00%	225.00	\$337.50	225.00	\$0.00	0.00	\$675.00	225.00	\$0.00	50.00	\$750.00	1.00	\$250.00	36.00	\$759.96	50.00	\$0.00	50.00	\$587.50	50.00	\$587.50	50.00	\$587.50	\$3,359.96
0710-072-2817-7 C2, HIS-TL	SOCIAL JUSTICE CENTER, INC 1202 WILLIAMSON ST MADISON WI	1202 Williamson St	66.00%	488.00	\$732.00	488.00	\$0.00	0.00	\$990.00	330.00	\$0.00	66.00	\$990.00	2.00	\$500.00	72.00	\$1,119.92	66.00	\$0.00	66.00	\$1,551.00	66.00	\$1,551.00	66.00	\$1,551.00	\$6,282.92
0710-072-2908-4 C2, HIS-TL	FRIDAY INVESTMENTS LLC 1050 WOODROW ST MADISON WI	1203 Williamson St	66.00%	363.00	\$547.50	363.00	\$0.00	0.00	\$636.00	212.00	\$0.00	66.00	\$990.00	1.00	\$250.00	36.00	\$759.96	66.00	\$0.00	66.00	\$1,551.00	66.00	\$1,551.00	66.00	\$1,551.00	\$4,734.46

** The "% Interest" is the percentage of frontage in the common elements each condominium owner has as described in the condominium agreement.

October 8, 2010

City of Madison Engineering Division - Schedule of Assessments

Project ID: 53W0632 Project Name: Williamson Street and South Ingersoll Street Assessment District - 2010
 Project Limits: S. Blount Street to S. Thornton Avenue and Williamson Street to Jennifer Street

Franchises Listed for Street Shown Parcel No./ Zoning	Owner's Name / Mailing Address	Parcel Location	Frontage OR % Interest**	Street Reconstruction Items			Sanitary Sewer Reconstruction Items			Street Lighting			TOTAL ASSTMT					
				Remove Sidewalk and Drive Apron @ \$1.50 per SF SF Cost	Replace Apron @ \$3.50 per SF SF Cost	Replace Sidewalk @ \$3.00 per SF SF Cost	Remove & Replace Curb and Gutter @ \$15.00 per LF LF Cost	Sanitary Sewer Reconnect @ \$250.00 Each Each Cost	Remove & Replace Sanitary Lateral @ \$21.11 per LF LF Cost	Street Lighting @ \$23.50 per Factor LF Factor Cost	Install City Street Lighting @ \$23.50 per Factor LF Factor Cost							
0710-072-2907-6 C2, HIS-TL	MOGENSEN, JERALD K 4724 NORA LN MADISON WI	1207 Williamson St	33.00	239.00	\$358.50	38.00	\$133.00	165.00	\$495.00	33.00	\$495.00	1.00	\$250.00	36.00	\$759.96	33.00	\$1,551.00	\$4,042.46
0710-072-2818-5 C2, HIS-TL	ERICKSON, TIMOTHY C 1210 WILLIAMSON ST MADISON WI	1210 Williamson St	33.00	244.00	\$366.00	63.00	\$220.50	165.00	\$495.00	33.00	\$495.00	2.00	\$500.00	72.00	\$1,519.92	33.00	\$1,551.00	\$5,147.42
0710-072-2906-3 C2, HIS-TL	MOGENSEN, JERALD K 4724 NORA LN MADISON WI	1211 Williamson St	33.00	256.00	\$354.00	38.00	\$133.00	165.00	\$495.00	33.00	\$495.00	1.00	\$250.00	36.00	\$759.96	33.00	\$1,551.00	\$4,037.96
0710-072-2819-3 C2, HIS-TL	ERICKSON, TIMOTHY C & CHARLES W ERICKSON 1210 WILLIAMSON ST MADISON WI	1212 Williamson St	33.00	232.00	\$348.00	63.00	\$220.50	150.00	\$450.00	33.00	\$495.00	1.00	\$250.00	36.00	\$759.96	33.00	\$775.50	\$3,298.96
0710-072-2826-0 C2, HIS-TL	KOHN, MIKE 1014 WILLIAMSON ST MADISON WI	1214 Williamson St	28.00	210.00	\$315.00	40.00	\$140.00	140.00	\$420.00	28.00	\$420.00	1.00	\$250.00	36.00	\$759.96	38.00	\$1,786.00	\$4,617.46
0710-072-2905-0 C2, HIS-TL	REGAN HOWE ENTERPRISES LLC 1215 WILLIAMSON ST MADISON WI	1215 Williamson St	38.00	298.00	\$447.00	67.00	\$234.50	190.00	\$570.00	38.00	\$570.00	1.00	\$250.00	36.00	\$759.96	42.00	\$1,974.00	\$4,872.96
0710-072-2821-8 C2, HIS-TL	MADISON APPLIANCE PARTS INC 1218 WILLIAMSON ST MADISON WI	1216 Williamson St	42.00	326.00	\$489.00	40.00	\$140.00	210.00	\$630.00	42.00	\$630.00	1.00	\$250.00	36.00	\$759.96	94.00	\$2,209.00	\$8,151.12
0710-072-2904-2 C2, HIS-TL	CITY OF MADISON FIRE STATION # 3 325 W JOHNSON ST MADISON WI	1217 Williamson St	94.00	620.00	\$930.00	383.00	\$1340.50	375.00	\$1125.00	94.00	\$1,410.00	1.00	\$250.00	42.00	\$886.62	231.00	\$10,857.00	\$23,026.88
0710-072-2903-4 C1, C2	WILLIAMSON ST GROCERY COOPERATIVE 1221 WILLIAMSON ST MADISON WI	1221 Williamson St	231.00	1211.00	\$1816.50	181.00	\$663.50	1075.00	\$3225.00	231.00	\$3,465.00	3.00	\$750.00	108.00	\$2,279.88	128.00	\$6,016.00	\$14,555.88
0710-072-2822-6 C2, HIS-TL	MADISON APPLIANCE PARTS INC 1218 WILLIAMSON ST MADISON WI	1222 Williamson St	128.00	910.00	\$1365.00	100.00	\$350.00	625.00	\$1875.00	128.00	\$1,920.00	3.00	\$750.00	108.00	\$2,279.88	33.00	\$1,551.00	\$3,978.46
0710-072-2825-0 C2, HIS-TL	MADISON APPLIANCE PARTS INC 1218 WILLIAMSON ST MADISON WI	1224 Williamson St	33.00	225.00	\$337.50	60.00	\$210.00	125.00	\$375.00	33.00	\$495.00	1.00	\$250.00	36.00	\$759.96	33.00	\$1,551.00	\$4,037.96
0710-072-2826-8 C2, HIS-TL	1236 WILLIAMSON ST LLC % OAKLAND PROP SVCS 122 E OLIN AVE # 195 MADISON WI	1226 Williamson St	33.00	242.00	\$363.00	40.00	\$140.00	165.00	\$495.00	33.00	\$495.00	1.00	\$250.00	36.00	\$759.96	33.00	\$1,551.00	\$4,037.96

** The "% Interest" is the percentage of interest in the common elements each condominium owner has as described in the condominium agreement.

October 8, 2010

City of Madison Engineering Division - Schedule of Assessments

Project ID: 53W0633 Project Name: Williamson Street and South Ingersoll Street Assessment District - 2010
 Project Limits: S. Blount Street to S. Thornton Avenue and Williamson Street to Jennifer Street

Frontage Listed Parcel No./ Zoning	Owner's Name/ Mailing Address	Parcel Location	Frontage OR % Interest**	Remove Sidewalk and Drive Apron @ \$1.50 per SF		Replace Drive Apron @ \$3.50 per SF		Replace Sidewalk @ \$5.00 per SF		Remove & Replace Curb and Gutter @ \$15.00 per LF		Sanitary Sewer Reconnect @ \$250.00 Each		Sanitary Sewer Remove & Replace Sanitary Lateral @ \$21.11 per LF		Street Lighting Install City Street Lighting @ \$23.50 per Factored LF		TOTAL ASSMT	
				SF	Cost	SF	Cost	SF	Cost	LF	Cost	LF	Cost	LF	Cost	LF	Factor		Cost
0710-072-2827-6 C2, HIS-TL	WITTEWER, JASON G 1238 WILLIAMSON ST MADISON WI	1238 Williamson St	33.00	237.00	\$355.50	37.00	\$129.50	165.00	\$495.00	33.00	\$495.00	1.00	\$250.00	36.00	\$759.96	33.00	1.00	\$775.50	\$5,260.46
0710-072-2828-4 C2, HIS-TL	WELCH, DONALD M & CONSTANCE L WELCH 704 NICHOLS RD MONONA WI	1242 Williamson St	33.00	242.00	\$363.00	37.00	\$129.50	165.00	\$495.00	33.00	\$495.00	1.00	\$250.00	36.00	\$759.96	33.00	1.00	\$775.50	\$3,267.96
0710-072-2829-2 HIS-TL, PUDSIP	BALDWIN CORNERS LLC 106 B DOTY ST STE 310 MADISON WI	1246 Williamson St	33.00	273.00	\$409.50	80.00	\$280.00	165.00	\$495.00	33.00	\$495.00	1.00	\$250.00	36.00	\$759.96	33.00	1.00	\$775.50	\$3,464.96
0710-072-2902-6 C2, HIS-TL	SYEUM, JOHN 1249 WILLIAMSON ST MADISON WI	1249 Williamson St	55.00	335.00	\$502.50	0.00	\$0.00	275.00	\$825.00	55.00	\$825.00	2.00	\$500.00	72.00	\$1,519.92	55.00	2.00	\$2,585.00	\$6,757.42
0710-072-2901-8 C2, HIS-TL	NOWICKI, LARRY & MARGARET 214 S ORCHARD ST MADISON WI	1251 Williamson St	44.00	260.00	\$390.00	0.00	\$0.00	175.00	\$525.00	44.00	\$660.00	1.00	\$250.00	36.00	\$759.96	44.00	1.00	\$1,034.00	\$3,618.96
0710-072-2520-6 C2, HIS-TL	STORY, RICHARD M & DAVID J DAY 1302 WILLIAMSON ST MADISON WI	1302 Williamson St	38.00	0.00	\$0.00	0.00	\$0.00	0.00	\$0.00	0.00	\$0.00	0.00	\$0.00	0.00	\$0.00	36.00	1.00	\$895.00	\$895.00
0710-072-2417-5 C2, HIS-TL	DIST CNCL OF MADISON INC SOC OF ST VINCENT DE PAUL PO BOX 259686 MADISON WI	1305 Williamson St	66.00	590.00	\$885.00	0.00	\$0.00	330.00	\$990.00	66.00	\$990.00	1.00	\$250.00	36.00	\$759.96	66.00	1.00	\$1,551.00	\$5,425.96
0710-072-2416-7 C2, HIS-TL	DIST CNCL OF MADISON INC SOC OF ST VINCENT DE PAUL PO BOX 259686 MADISON WI	1309 Williamson St	66.00	435.00	\$652.50	0.00	\$0.00	330.00	\$990.00	45.00	\$675.00	1.00	\$250.00	36.00	\$759.96	66.00	2.00	\$5,102.00	\$6,429.46
0710-072-2521-4 C2, HIS-TL	WARRICH, TRISTA N 910 SWARTHMORE CT MADISON WI	1310 Williamson St	28.00	140.00	\$210.00	0.00	\$0.00	140.00	\$420.00	20.00	\$300.00	1.00	\$250.00	36.00	\$759.96	28.00	2.00	\$1,316.00	\$3,255.96
0710-072-2415-9 C2, HIS-TL	DIST CNCL OF MADISON INC SOC OF ST VINCENT DE PAUL PO BOX 259686 MADISON WI	1313 Williamson St	33.00	275.00	\$412.50	0.00	\$0.00	165.00	\$495.00	30.00	\$450.00	1.00	\$250.00	36.00	\$759.96	33.00	2.00	\$1,551.00	\$3,918.46
0710-072-2414-1 C2, HIS-TL	DIST CNCL OF MADISON INC SOC OF ST VINCENT DE PAUL PO BOX 259686 MADISON WI	1317 Williamson St	33.00	250.00	\$375.00	0.00	\$0.00	165.00	\$495.00	33.00	\$495.00	1.00	\$250.00	36.00	\$759.96	33.00	2.00	\$1,551.00	\$3,925.96
0710-072-2522-2 C2, HIS-TL	PINTO REV TRUST, J & C 609 N WESTFIELD RD MADISON WI	1318 Williamson St	66.00	330.00	\$495.00	0.00	\$0.00	330.00	\$990.00	50.00	\$750.00	2.00	\$500.00	72.00	\$1,519.92	66.00	1.00	\$1,551.00	\$5,805.92

**The "% Interest" is the percentage of interest in the common elements each condominium owner has as described in the condominium agreement.

October 8, 2010

City of Madison Engineering Division - Schedule of Assessments

Project ID: 53W0633 Project Name: Williamson Street and South Ingersoll Street Assessment District - 2010
 Project Limits: S. Blount Street to S. Thornton Avenue and Williamson Street to Jennifer Street

Frontages Listed are for Street Shown Parcel No./ Zoning	Owner's Name/ Mailing Address	Parcel Location	Frontage OR % Interest**	Remove Sidewalk and Drive Apron @ \$1.50 per SF		Replace Drive Apron @ \$3.50 per SF		Replace Sidewalk @ \$3.00 per SF		Remove & Replace Curb and Gutter @ \$15.00 per LF		Sanitary Sewer Reconnect @ \$250.00 Each		Remove & Replace Sanitary Lateral @ \$21.11 per LF		Install City Street Lighting @ \$23.50 per Factored LF		TOTAL ASMT	
				SF	Cost	SF	Cost	SF	Cost	LF	Cost	LF	Cost	LF	Cost	LF	Cost		LF
0710-072-2413-3 C2, HIS-TL	DIST CNCL OF MADISON INC SOF OF ST VINCENT DE PAUL PO BOX 259686 MADISON WI	1321 Williamson St	33.00	406.00	\$609.00	186.00	\$651.00	165.00	\$495.00	33.00	\$495.00	1.00	\$250.00	36.00	\$759.96	33.00	2.00	\$1,551.00	\$4,810.96
0710-072-2412-5 C2, HIS-TL	DIST CNCL OF MADISON INC SOF OF ST VINCENT DE PAUL PO BOX 259686 MADISON WI	1323 Williamson St	33.00	165.00	\$247.50	0.00	\$0.00	165.00	\$495.00	30.00	\$450.00	1.00	\$250.00	36.00	\$759.96	33.00	2.00	\$1,551.00	\$3,755.46
0710-072-2411-7 C2, HIS-TL	DIST CNCL OF MADISON INC SOF OF ST VINCENT DE PAUL PO BOX 259686 MADISON WI	1325 Williamson St	33.00	150.00	\$225.00	0.00	\$0.00	150.00	\$450.00	33.00	\$495.00	1.00	\$250.00	36.00	\$759.96	33.00	1.50	\$1,163.25	\$3,343.21
0710-072-2523-0 C2, HIS-TL	INTO REV TRUST, J & C 609 N WESTFIELD RD MADISON WI	1328 Williamson St	33.00	250.00	\$375.00	35.00	\$122.50	165.00	\$495.00	13.00	\$195.00	1.00	\$250.00	36.00	\$759.96	33.00	1.00	\$775.50	\$2,972.96
0710-072-2410-9 C2, HIS-TL	DIST COUNCIL OF MADISON SOF OF ST VINCENT DE PAUL PO BOX 259686 MADISON WI	1329 Williamson St	33.00	165.00	\$247.50	0.00	\$0.00	165.00	\$495.00	25.00	\$375.00	1.00	\$250.00	36.00	\$759.96	33.00	1.00	\$775.50	\$2,902.96
0710-072-2409-2 C2, HIS-TL	R SORGE LLC % OAKLAND PROPERTY SVCS 122 E OLIN AVE # 195 MADISON WI	1331 Williamson St	33.00	165.00	\$247.50	0.00	\$0.00	165.00	\$495.00	30.00	\$450.00	1.00	\$250.00	36.00	\$759.96	33.00	1.00	\$775.50	\$2,972.96
0710-072-2524-8 C2, HIS-TL	LAKESIDE PRINTING COOPERATIVE INC 1334 WILLIAMSON ST MADISON WI	1332 Williamson St	33.00	220.00	\$330.00	30.00	\$105.00	165.00	\$495.00	20.00	\$300.00	1.00	\$250.00	36.00	\$759.96	33.00	2.00	\$1,551.00	\$3,790.96
0710-072-2407-6 C2, HIS-TL	XIAO, JIA-HE & ANNE E LESSICK-XIAO 1015 CHAPIN ST BELOIT WI	1335 Williamson St	33.00	190.00	\$285.00	25.00	\$87.50	165.00	\$495.00	20.00	\$300.00	1.00	\$250.00	36.00	\$759.96	33.00	1.00	\$775.50	\$2,952.96
0710-072-2406-8 C2, HIS-TL	BLACKS, AARON R 1337 WILLIAMSON ST MADISON WI	1337 Williamson St	33.00	165.00	\$247.50	0.00	\$0.00	165.00	\$495.00	20.00	\$300.00	1.00	\$250.00	36.00	\$759.96	33.00	1.00	\$775.50	\$2,827.96
0710-072-2525-6 C2, HIS-TL	GOODWIN, JENNIFER & J PULLEY & K KRUCHTEN 1113 GRAEBEL CT MADISON WI	1338 Williamson St	66.00	400.00	\$600.00	0.00	\$0.00	330.00	\$990.00	52.00	\$780.00	2.00	\$500.00	72.00	\$1,519.92	66.00	1.50	\$2,326.50	\$6,716.42
0710-072-2405-0 C2, HIS-TL	THE WILLY ST FLATS CDM ASSN %SCKC PROPERTIES 848 W LAKESIDE ST MADISON WI	1341 Williamson St CONDOS (SEE FOLLOWING)	33.00	125.00	\$0.00	0.00	\$0.00	125.00	\$0.00	33.00	\$0.00	1.00	\$0.00	36.00	\$0.00	33.00	1.00	\$0.00	\$0.00
0710-072-4501-4 C2, HIS-TL	SCKC PROPERTIES LLC 848 W LAKESIDE ST MADISON WI	1341 Williamson St	50.00%	62.50	\$93.75	0.00	\$0.00	62.50	\$187.50	16.50	\$247.50	0.50	\$125.00	18.00	\$379.98	16.50	1.00	\$387.75	\$1,421.48

The information provided in this schedule of assessments is based on the information provided by the property owner. The City of Madison is not responsible for any errors or omissions in this schedule of assessments.

October 8, 2010

City of Madison Engineering Division - Schedule of Assessments

Project ID: 53W0633 Project Name: Williamson Street and South Ingersoll Street Assessment District - 2010
 Project Limits: S. Blount Street to S. Thornton Avenue and Williamson Street to Jennifer Street

Frontage Listed are for Street Shown Parcel No./ Zoning	Owner's Name / Mailing Address	Parcel Location	Frontage OR % Interest**	Remove Sidewalk and Drive Apron @ SF Cost	Replace Apron @ SF Cost	Street Reconstruction Items		Sanitary Sewer Reconstruction Items		Street Lighting		TOTAL ASSMT
						Remove & Replace Curb and Gutter @ LF Cost	Replace Sidewalk @ SF Cost	Remove & Replace Sanitary Lateral @ LF Cost	Sanitary Sewer Reconnect @ Each Cost	Initial City Street Lighting @ \$23.50 per Factored LF	Factor	
0710-072-4502-2 C2, HIS-TL	SKKC PROPERTIES LLC 848 W LAKESIDE ST MADISON WI	1341 Williamson St	50.00%	62.50 \$92.75	40.00 \$140.00	16.50 \$247.50	62.50 \$187.50	0.50 \$125.00	18.00 \$379.98	16.50	1.00	\$387.75
0710-072-2404-2 C2, HIS-TL	COMMONWEALTH DEVELOPMENT 1501 WILLIAMSON ST MADISON WI	1343 Williamson St	33.00	153.00 \$229.50	28.00 \$98.00	32.00 \$480.00	123.00 \$375.00	1.00 \$250.00	36.00 \$759.96	33.00	2.00	\$1,551.00
0710-072-2403-4 C2, HIS-TL	NORMANDY PARTNERS LLC 6417 NORMANDY LN MADISON WI	1345 Williamson St	33.00	193.00 \$289.50	28.00 \$98.00	25.00 \$375.00	165.00 \$495.00	1.00 \$250.00	36.00 \$759.96	33.00	1.00	\$775.50
0710-072-2402-6 C2, HIS-TL	CATTRAN LLC 1349 WILLIAMSON ST MADISON WI	1349 Williamson St	32.00	240.00 \$360.00	0.00 \$0.00	30.00 \$450.00	160.00 \$480.00	1.00 \$250.00	36.00 \$759.96	32.00	2.00	\$1,504.00
0710-072-2526-4 C2, HIS-TL	ROSS, BRIAN J & BERENDA A SERNA 4123 NAKOMA RD MADISON WI	1350 Williamson St	33.00	220.00 \$330.00	55.00 \$192.50	33.00 \$495.00	165.00 \$495.00	2.00 \$500.00	72.00 \$1,519.92	33.00	2.00	\$1,551.00
0710-072-2401-8 C3, HIS-TL	CATTRAN LLC 1349 WILLIAMSON ST MADISON WI	1353 Williamson St	34.00	280.00 \$420.00	0.00 \$0.00	30.00 \$450.00	170.00 \$510.00	1.00 \$250.00	36.00 \$759.96	34.00	1.00	\$799.00
0710-072-2527-2 C2, HIS-TL	KAISER HALL CONDO ASSOC INC % STEPHEN E LOTHARIUS 2701 UNIVERSITY AVE # 319 MADISON WI	1354 Williamson St CONDOS (SEE FOLLOWING)	33.00	240.00 \$0.00	0.00 \$0.00	30.00 \$0.00	165.00 \$0.00	1.00 \$0.00	36.00 \$0.00	33.00	1.00	\$0.00
0710-072-3501-5 C2, HIS-TL	CHRISTENSEN, THOMAS R 1243 JENIFER ST MADISON WI	1354 Williamson St	33.33%	79.99 \$119.99	0.00 \$0.00	10.00 \$149.99	54.99 \$164.98	0.33 \$83.33	12.00 \$253.29	11.00	1.00	\$258.47
0710-072-3502-3 C2, HIS-TL	MCCARTHY, JOHN & KATHRYN SHERWOOD 1356 WILLIAMSON ST # 1 MADISON WI	1356 Williamson St	33.33%	79.99 \$119.99	0.00 \$0.00	10.00 \$149.99	54.99 \$164.98	0.33 \$83.33	12.00 \$253.29	11.00	1.00	\$258.47
0710-072-3503-1 C2, HIS-TL	WEIS JOINT REV TRUST 1356 WILLIAMSON ST # 2 MADISON WI	1356 Williamson St	33.33%	79.99 \$119.99	0.00 \$0.00	10.00 \$149.99	54.99 \$164.98	0.33 \$83.33	12.00 \$253.29	11.00	1.00	\$258.47
0710-072-2528-0 C2, HIS-TL	CAPITO, JANE A 1348 JENIFER ST MADISON WI	1358 Williamson St	66.00	430.00 \$645.00	50.00 \$175.00	65.00 \$975.00	330.00 \$990.00	2.00 \$500.00	72.00 \$1,519.92	66.00	2.00	\$3,102.00
0710-072-2529-8 C2, HIS-TL	PAOLA RICARDO R % APEX PROPERTY MGMT 1741 COMMERCIAL AVE MADISON WI	1368 Williamson St	33.00	325.00 \$487.50	70.00 \$245.00	33.00 \$495.00	165.00 \$495.00	1.00 \$250.00	36.00 \$759.96	33.00	2.00	\$1,551.00

** The "% Interest" is the percentage of interest in the common elements each condominium owner has as described in the condominium agreement.

October 8, 2010

City of Madison Engineering Division - Schedule of Assessments

Project ID: 53W0633 Project Name: Williamson Street and South Ingersoll Street Assessment District - 2010
 Project Limits: S. Blount Street to S. Thornton Avenue and Williamson Street to Jennifer Street

Frontages Listed are for Street Shown Parcel No./ Zoning	Owner's Name/ Mailing Address	Parcel Location	Frontage OR % Interest**	Remove Sidewalk and Drive Apron @ \$1.50 per SF		Replace Drive Apron @ \$3.50 per SF		Replace Sidewalk @ \$3.00 per SF		Remove & Replace Curb and Gutter @ \$15.00 per LF		Sanitary Sewer Reconnect @ \$250.00 Each		Remove & Replace Sanitary Lateral @ \$21.11 per LF		Street Lighting Infill City Street Lighting @ \$23.50 per Factored LF		TOTAL ASSWMT	
				SF	Cost	SF	Cost	SF	Cost	LF	Cost	LF	Cost	LF	Cost	LF	Cost		Factor
0710-072-2530-5 C2, HIS-TL	GLEASMAN, LARRY W 1374 WILLIAMSON ST MADISON WI	1374 Williamson St	33.00	175.00	\$262.50	0.00	\$0.00	165.00	\$495.00	20.00	\$300.00	1.00	\$250.00	36.00	\$759.96	33.00	2.00	\$1,551.00	\$3,618.46
0710-072-2531-3 C2, HIS-TL	TENNESSEN, DAVID A 1625 S CTH ST MILWAUKEE WI	1380 Williamson St	29.10	155.00	\$232.50	30.00	\$105.00	125.00	\$375.00	20.00	\$300.00	1.00	\$250.00	36.00	\$759.96	29.10	1.00	\$683.85	\$2,706.31
0710-072-2532-1 C2, HIS-TL	S-K INVESTMENT CO % BOB SHEPARD 5590 MARYLAKE RD WAINAKEE WI	1384 Williamson St	36.90	184.50	\$276.75	0.00	\$0.00	184.50	\$553.50	20.00	\$300.00	1.00	\$250.00	36.00	\$759.96	36.90	1.00	\$867.15	\$3,007.36
0710-072-2533-9 C2, HIS-TL	S-K INVESTMENT CO 4105 KEEWATIN TRL VERONA WI	1394 Williamson St	66.00	375.00	\$562.50	0.00	\$0.00	330.00	\$990.00	40.00	\$600.00	1.00	\$250.00	36.00	\$759.96	66.00	1.00	\$1,551.00	\$4,713.46
0710-072-1519-0 HIS-TL, RS	ERDAHL LIV TR, KENNETH R & ROBERTA J HAHN LIV TR W10850 FOX GLEN RD POYNETTE WI	1401 Williamson St	33.25	216.25	\$324.38	0.00	\$0.00	166.25	\$498.75	25.00	\$375.00	1.00	\$250.00	36.00	\$759.96	33.25	0.50	\$390.69	\$2,598.77
0710-072-1404-3 C2, HIS-TL	FPB ENTERPRISES LLC 1402 WILLIAMSON ST MADISON WI	1402 Williamson St	44.00	175.00	\$262.50	0.00	\$0.00	175.00	\$525.00	44.00	\$660.00	1.00	\$250.00	36.00	\$759.96	44.00	1.00	\$1,034.00	\$3,491.46
0710-072-1518-2 HIS-TL, RS	1402 WILLIAMSON ST LLC % MADISON PROPERTY MNGMT 1202 REGENT ST MADISON WI	1403 Williamson St	33.25	150.00	\$225.00	0.00	\$0.00	150.00	\$450.00	33.25	\$498.75	1.00	\$250.00	36.00	\$759.96	33.25	1.00	\$781.38	\$2,965.09
0710-072-1405-1 C2, HIS-TL	COMMON WEALTH DEVELOPMENT INC 1501 WILLIAMSON ST MADISON WI	1406 Williamson St	32.00	225.00	\$337.50	0.00	\$0.00	160.00	\$480.00	32.00	\$480.00	1.00	\$250.00	36.00	\$759.96	32.00	2.00	\$1,504.00	\$3,811.46
0710-072-1517-4 HIS-TL, RS	ROEBRAKE, MICHAEL S 469 OZARK TRL MADISON WI	1407 Williamson St	35.25	166.25	\$249.38	0.00	\$0.00	166.25	\$498.75	33.25	\$498.75	1.00	\$250.00	36.00	\$759.96	33.25	1.00	\$781.38	\$3,038.21
0710-072-1406-9 HIS-TL, RS	COMMON WEALTH DEV INC 1501 WILLIAMSON ST MADISON WI	1410 Williamson St	57.00	150.00	\$225.00	0.00	\$0.00	150.00	\$450.00	57.00	\$855.00	1.00	\$250.00	36.00	\$759.96	57.00	1.50	\$2,009.25	\$4,549.21
0710-072-1516-6 HIS-TL, RS	DAY, DAVID J & RICHARD M STORY 122 CUMBERLAND LN MADISON WI	1411 Williamson St	33.25	166.25	\$249.38	0.00	\$0.00	166.25	\$498.75	30.00	\$450.00	1.00	\$250.00	36.00	\$759.96	33.25	1.00	\$781.38	\$2,989.46
0710-072-1407-7 HIS-TL, PUDSIP	CITY OF MADISON CDA TELEPHONE 266-4675 PO BOX 1785 MADISON WI	1414 Williamson St	68.00	353.00	\$529.50	28.00	\$98.00	325.00	\$975.00	35.00	\$525.00	1.00	\$250.00	36.00	\$759.96	68.00	2.00	\$3,196.00	\$6,333.46

** The "OR" interest is the percentage of interest in the common elements each condominium owner has as described in the condominium agreement.

October 8, 2010

City of Madison Engineering Division - Schedule of Assessments

Project ID: 53W0633 Project Name: Williamson Street and South Ingersoll Street Assessment District - 2010
 Project Limits: S. Blount Street to S. Thornton Avenue and Williamson Street to Jennifer Street

Frontages Listed are for Street Shown Parcel No./ Zoning	Owner's Name / Mailing Address	Parcel Location	Frontage OR % Interest** LF	Remove Sidewalk and Drive Apron @ SF Cost		Replace Drive Apron @ SF Cost	Replace Sidewalk @ SF Cost		Remove & Replace Curb and Gutter @ LF Cost		Sanitary Sewer Reconnect @ Each Cost	Sanitary Sewer Reconstruction Items		Street Lighting		TOTAL ASSMT		
				SF	Cost		SF	Cost	LF	Cost		LF	Cost	LF	Cost		LF	Cost
0710-072-1515-8 HIS-TL, R5	SPRANSY, DANIEL & BETH SPRANSY 100 S DIVISION ST STOUGHTON WI	1415 Williamson St	33.25	206.25	\$309.38	40.00	\$140.00	166.25	\$498.75	20.00	\$300.00	1.00	\$250.00	33.25	\$759.96	33.25	\$781.38	\$3,039.46
0710-072-1514-0 HIS-TL, R5	KOROTEV JR, PETER E & SHERRY L KOROTEV 211 W GILMAN ST MADISON WI	1417 Williamson St	33.25	206.25	\$309.38	40.00	\$140.00	166.25	\$498.75	30.00	\$450.00	1.00	\$250.00	33.25	\$759.96	33.25	\$781.38	\$3,189.46
0710-072-1513-2 HIS-TL, R5	1416 WILLIAMSON STREET LLC % MADISON PROP MNGMT 1202 REGENT ST MADISON WI	1419 Williamson St	33.25	201.25	\$301.88	35.00	\$122.50	166.25	\$498.75	30.00	\$450.00	1.00	\$250.00	33.25	\$759.96	33.25	\$781.38	\$3,164.46
0710-072-1408-5 HIS-TL, R5	COMMON WEALTH DEV INC 1501 WILLIAMSON ST MADISON WI	1420 Williamson St	68.00	328.00	\$492.00	28.00	\$98.00	300.00	\$900.00	45.00	\$675.00	2.00	\$500.00	68.00	\$1,519.92	68.00	\$1,598.00	\$5,782.92
0710-072-1544-7 HIS-TL, PUDSEP	KELENY, EARL 4202 BAGLEY PKY MADISON WI	1421 Williamson St	33.33	166.65	\$249.98	0.00	\$0.00	166.65	\$499.95	20.00	\$300.00	1.00	\$250.00	33.33	\$759.96	33.33	\$783.26	\$2,843.14
0710-072-1512-4 HIS-TL, PUDSEP	KELENY, EARL 4202 BAGLEY PKY MADISON WI	1425 Williamson St	33.33	201.65	\$302.48	35.00	\$122.50	166.65	\$499.95	33.33	\$499.95	1.00	\$250.00	33.33	\$759.96	33.33	\$1,174.88	\$3,609.72
0710-072-1409-3 HIS-TL, R5	MRAZ, MICHAEL L 3618 NAKOMA RD MADISON WI	1426 Williamson St	33.25	166.25	\$249.38	0.00	\$0.00	166.25	\$498.75	20.00	\$300.00	1.00	\$250.00	33.25	\$759.96	33.25	\$781.38	\$2,839.46
0710-072-1510-8 HIS-TL, R5	KELENY TRUST, RITA 2820 WAUNONA WAY MADISON WI	1427 Williamson St	33.25	166.25	\$249.38	0.00	\$0.00	166.25	\$498.75	33.25	\$498.75	1.00	\$250.00	33.25	\$759.96	33.25	\$781.38	\$3,038.21
0710-072-1410-0 HIS-TL, R5	BUSSEY, CATHERINE L 1430 WILLIAMSON ST MADISON WI	1430 Williamson St	33.25	196.25	\$294.38	30.00	\$105.00	166.25	\$498.75	20.00	\$300.00	1.00	\$250.00	33.25	\$759.96	33.25	\$781.38	\$2,989.46
0710-072-1508-3 HIS-TL, R5	JOHNSON, ELAINE S 6699 HIGHLAND DR WINDSOR WI	1431 Williamson St	33.25	180.00	\$270.00	30.00	\$105.00	150.00	\$450.00	20.00	\$300.00	1.00	\$250.00	33.25	\$759.96	33.25	\$781.38	\$2,916.34
0710-072-1411-8 HIS-TL, R5	COLEMAN, ELIZABETH A 1432 WILLIAMSON ST # 2 MADISON WI	1432 Williamson St	33.25	150.00	\$225.00	0.00	\$0.00	150.00	\$450.00	20.00	\$300.00	1.00	\$250.00	33.25	\$759.96	33.25	\$781.38	\$2,766.34
0710-072-1507-5 HIS-TL, R5	KOPISH, RYAN & CHRISTINE KOPISH 1433 WILLIAMSON ST MADISON WI	1433 Williamson St	33.25	125.00	\$187.50	0.00	\$0.00	125.00	\$375.00	35.25	\$498.75	1.00	\$250.00	33.25	\$759.96	33.25	\$781.38	\$2,852.59

** The "% Interest" is the percentage of interest in the common elements each condominium owner has as described in the condominium agreement.

October 8, 2010

City of Madison Engineering Division - Schedule of Assessments

Project ID: 53W0633 Project Name: Williamson Street and South Ingersoll Street Assessment District - 2010
 Project Limits: S. Blount Street to S. Thornton Avenue and Williamson Street to Jennifer Street

Frontages Listed are for Street Shown Parcel No./ Zoning	Owner's Name / Mailing Address	Parcel Location	Frontage OR % Interest**		Remove Sidewalk and Drive Apron @ \$1.50 per SF		Replace Drive Apron @ \$3.50 per SF		Replace Sidewalk @ \$9.00 per SF		Remove & Replace Curb and Gutter @ \$15.00 per LF		Sanitary Sewer Reconnect @ \$250.00 Each		Remove & Replace Sanitary Lateral @ \$21.11 per LF		Street Lighting Infill City Street Lighting @ \$23.50 per Factored LF		TOTAL ASMT	
			LF	Cost	LF	Cost	LF	Cost	LF	Cost	LF	Cost	LF	Cost	LF	Cost	LF	Cost		Factor
0710-072-1412-6 HIS-TL, R5	ZIEMER, ANTONIA 1434 WILLIAMSON ST MADISON WI	1434 Williamson St	33.25	\$187.50	125.00	\$375.00	0.00	\$0.00	125.00	\$375.00	20.00	\$300.00	1.00	\$250.00	36.00	\$759.96	33.25	1.00	\$781.38	\$2,653.84
0710-072-1427-5 R5	ESSER, RONALD 1436 WILLIAMSON ST MADISON WI	1436 Williamson St	33.25	\$315.00	150.00	\$450.00	60.00	\$210.00	150.00	\$450.00	20.00	\$300.00	1.00	\$250.00	36.00	\$759.96	33.25	1.00	\$781.38	\$3,066.34
0710-072-1506-7 HIS-TL, R5	JACOBSON, BEN A & LISA M 1401 RUTLEDGE ST MADISON WI	1437 Williamson St	33.25	\$277.50	150.00	\$450.00	35.00	\$122.50	150.00	\$450.00	30.00	\$450.00	1.00	\$250.00	36.00	\$759.96	33.25	1.00	\$781.38	\$3,091.34
0710-072-1413-4 HIS-TL, R5	OLSON, GARY O 1438 WILLIAMSON ST. MADISON WI	1438 Williamson St	33.25	\$249.38	166.25	\$498.75	0.00	\$0.00	166.25	\$498.75	20.00	\$300.00	1.00	\$250.00	36.00	\$759.96	33.25	1.00	\$781.38	\$2,839.46
0710-072-1505-9 HIS-TL, R5	PUROCHER, CARL D 1441 WILLIAMSON ST MADISON WI	1441 Williamson St	33.25	\$223.00	150.00	\$450.00	0.00	\$0.00	150.00	\$450.00	30.00	\$450.00	1.00	\$250.00	36.00	\$759.96	33.25	1.00	\$781.38	\$2,916.34
0710-072-1414-2 HIS-TL, R5	GALLO, MATTHEW J & CAROLYN R FREIHALD 1442 WILLIAMSON ST MADISON WI	1442 Williamson St	66.50	\$611.25	407.50	\$997.50	75.00	\$262.50	332.50	\$997.50	40.00	\$600.00	2.00	\$500.00	72.00	\$1,519.92	66.50	1.00	\$1,562.75	\$6,053.92
0710-072-1504-1 HIS-TL, R5	MEYER, FREDERIC G 1443 WILLIAMSON ST MADISON WI	1443 Williamson St	34.25	\$256.88	171.25	\$513.75	0.00	\$0.00	171.25	\$513.75	20.00	\$300.00	1.00	\$250.00	36.00	\$759.96	34.25	1.00	\$804.88	\$2,885.46
0710-072-1415-0 HIS-TL, R5	WATTS, KRISTID 1444 WILLIAMSON ST MADISON WI	1444 Williamson St	33.25	\$316.88	166.25	\$498.75	45.00	\$157.50	166.25	\$498.75	20.00	\$300.00	1.00	\$250.00	36.00	\$759.96	33.25	1.00	\$781.38	\$3,054.46
0710-072-1503-3 HIS-TL, R5	HELMANN, BRAD 7124 9TH ST NW WASHINGTON DC	1447 Williamson St	33.25	\$225.00	150.00	\$450.00	0.00	\$0.00	150.00	\$450.00	20.00	\$300.00	1.00	\$250.00	36.00	\$759.96	33.25	1.00	\$757.88	\$2,742.84
0710-072-1502-5 HIS-TL, R5	LAMBRIGHT, AMY L & PAUL J MURPHY 1449 WILLIAMSON ST MADISON WI	1449 Williamson St	35.25	\$210.00	100.00	\$300.00	40.00	\$140.00	100.00	\$300.00	30.00	\$450.00	1.00	\$250.00	36.00	\$759.96	33.25	1.00	\$781.38	\$2,891.34
0710-072-1416-8 HIS-TL, R5	ZUSHI, MITSUKO & KAORU IZUSHI 1454 WILLIAMSON ST MADISON WI	1454 Williamson St	33.25	\$249.38	166.25	\$498.75	0.00	\$0.00	166.25	\$498.75	20.00	\$300.00	1.00	\$250.00	36.00	\$759.96	33.25	1.00	\$781.38	\$2,839.46
0710-072-1417-6 HIS-TL, R5	RAGSDALE, STEPHEN 1456 WILLIAMSON ST MADISON WI	1456 Williamson St	33.25	\$331.88	166.25	\$498.75	55.00	\$192.50	166.25	\$498.75	20.00	\$300.00	1.00	\$250.00	36.00	\$759.96	33.25	1.00	\$781.38	\$3,114.46

** The "OR" interest is the percentage of interest in the common elements each condominium owner has as described in the condominium agreement.

October 8, 2010

City of Madison Engineering Division - Schedule of Assessments

Project ID: 53W0633 Project Name: Williamson Street and South Ingersoll Street Assessment District - 2010
 Project Limits: S. Blount Street to S. Thornton Avenue and Williamson Street to Jennifer Street

Parcel No./ Zoning	Owner's Name / Mailing Address	Parcel Location	Frontage OR % Interest**	Street Reconstruction Items			Sanitary Sewer Reconstruction Items			Street Lighting			TOTAL ASMT	
				Remove Sidewalk and Drive Apron @ SF	Replace Apron @ SF	Replace Sidewalk @ SF	Remove & Replace Curb and Gutter @ L.F.	Sanitary Sewer Reconnect @ Each	Remove & Replace Sanitary Lateral @ L.F.	Initial City Street Lighting @ L.F.	Factor	Cost		Cost
0710-072-1617-2 C2, HIS-TL	COMMONWEALTH DEVELOPMENT 1501 WILLIAMSON ST MADISON WI	1501 Williamson St	44.00	150.00	\$225.00	0.00	\$0.00	150.00	\$450.00	44.00	\$660.00	1.00	\$1,034.00	\$1,378.96
0710-072-1418-4 HIS-TL, RS	GERHARTZ, BRUCE P 4158 VEITH AVE MADISON WI	1502 Williamson St	66.50	335.00	\$502.50	0.00	\$0.00	332.50	\$997.50	66.50	\$997.50	2.00	\$500.00	\$6,080.17
0710-072-1419-2 HIS-TL, RS	GERHARTZ, BRUCE P 4158 VEITH AVE MADISON WI	1504 Williamson St	33.25	175.00	\$262.50	25.00	\$87.50	150.00	\$450.00	30.00	\$450.00	1.00	\$250.00	\$3,041.34
0710-072-1616-4 C2, HIS-TL	NIELSEN, SVEN E & KRISTEN NIELSEN 10270 DROMCLIFF AVE SAN DIEGO CA	1505 Williamson St	22.00	110.00	\$165.00	0.00	\$0.00	110.00	\$330.00	22.00	\$330.00	1.00	\$250.00	\$2,351.96
0710-072-1615-6 C2, HIS-TL	KANE, CHRISTOPHER J 1501 WILLIAMSON ST # 2 MADISON WI	1507 Williamson St	38.60	193.00	\$289.50	0.00	\$0.00	193.00	\$579.00	38.60	\$579.00	1.00	\$250.00	\$3,364.56
0710-072-1420-9 HIS-TL, RS	GALLO, MATTHEW J & CAROLYN R FREIWALD 1442 WILLIAMSON ST MADISON WI	1508 Williamson St	35.25	200.25	\$300.38	34.00	\$119.00	166.25	\$498.75	20.00	\$300.00	1.00	\$250.00	\$3,009.46
0710-072-1421-7 HIS-TL, RS	OLSON, DANIEL C 1510 WILLIAMSON ST MADISON WI	1510 Williamson St	33.25	256.25	\$384.38	90.00	\$315.00	166.25	\$498.75	33.25	\$498.75	2.00	\$500.00	\$4,498.17
0710-072-1614-8 C2, HIS-TL	MILLER, DAVID M & JENNIFER S SANDOR 702 PINCHOT AVE MADISON WI	1511 Williamson St	37.00	70.00	\$105.00	0.00	\$0.00	0.00	\$0.00	37.00	\$555.00	0.00	\$0.00	\$1,529.50
0710-072-1422-5 HIS-TL, RS	CAPITO, JANE ANN 1348 JENIFER ST MADISON WI	1512 Williamson St	66.50	325.00	\$487.50	0.00	\$0.00	325.00	\$975.00	30.00	\$450.00	1.00	\$250.00	\$4,485.21
0710-072-1602-3 C2, HIS-TL	NEUENSCHWANDER, HANS W 5380 GROSSEPARK RD SUN PRAIRIE WI	1521 Williamson St	32.00	150.00	\$225.00	0.00	\$0.00	100.00	\$300.00	32.00	\$480.00	1.00	\$250.00	\$2,766.96
0710-072-1423-3 C2, HIS-TL	CAPITO, JANE ANN 1348 JENIFER ST MADISON WI	1524 Williamson St	86.50	250.00	\$375.00	0.00	\$0.00	250.00	\$750.00	40.00	\$600.00	1.00	\$250.00	\$4,767.71
0710-072-1601-5 C2, HIS-TL	NEUENSCHWANDER, HANS W 6380 GROSSEPARK RD SUN PRAIRIE WI	1525 Williamson St	92.50	637.50	\$956.25	150.00	\$525.00	462.50	\$1387.50	90.00	\$1,350.00	1.00	\$250.00	\$7,402.46

** The "% Interest" is the percentage of interest in the common elements each condominium owner has as described in the condominium agreement.

October 8, 2010

City of Madison Engineering Division - Schedule of Assessments

Project ID: 53W0632 Project Name: Williamson Street and South Ingersoll Street Assessment District - 2010
 Project Limits: S. Blount Street to S. Thornton Avenue and Williamson Street to Jennifer Street

Parcels Listed are for Street Shows	Parcel No./ Zoning	Owner's Name / Mailing Address	Parcel Location	Frontage OR % Interest**	Remove Sidewalk and Drive Apron @ \$1.50 per SF		Replace Drive Apron @ \$3.50 per SF		Replace Sidewalk @ \$3.00 per SF		Remove & Replace Curb and Gutter @ \$15.00 per L.F.		Sanitary Sewer Reconnect @ \$250.00 Each		Remove & Replace Sanitary Lateral @ \$21.11 per L.F.		Street Lighting			TOTAL ASBMT
					SF	Cost	SF	Cost	SF	Cost	L.F.	Cost	Each	L.F.	Cost	L.F.	Factor	Cost	L.F.	
0710-072-3901-7 C		CITY OF MADISON ENGINEER 210 MARTIN LUTHER KING JR BLVD RM 115 MADISON WI	301 S. Thornton Ave	144.07	75.00	\$112.50	0.00	\$0.00	75.00	\$225.00	15.00	\$225.00	0.00	\$0.00	0.00	\$0.00	9.00	0.50	\$105.75	\$668.25
0710-072-3301-9 C, HIS-L		CITY OF MADISON PARKS YAHARA RIVER PARKWAY 210 MARTIN LUTHER KING JR BLVD RM 115 MADISON WI	301 S. Thornton Ave Wanabago St	1080.00 70.00	0.00	\$0.00	0.00	\$0.00	50.00	\$150.00	25.00	\$375.00	0.00	\$0.00	0.00	\$0.00	70.00	0.50	\$822.50	\$1,347.50
TOTALS					54,565.40	\$81,623.17	8,814.00	\$30,849.00	42,240.91	\$126,272.89	9,566.12	\$143,041.95	250.00	\$62,249.93	9,011.99	\$189,483.13	10,139.23	-	\$316,135.73	\$949,655.80