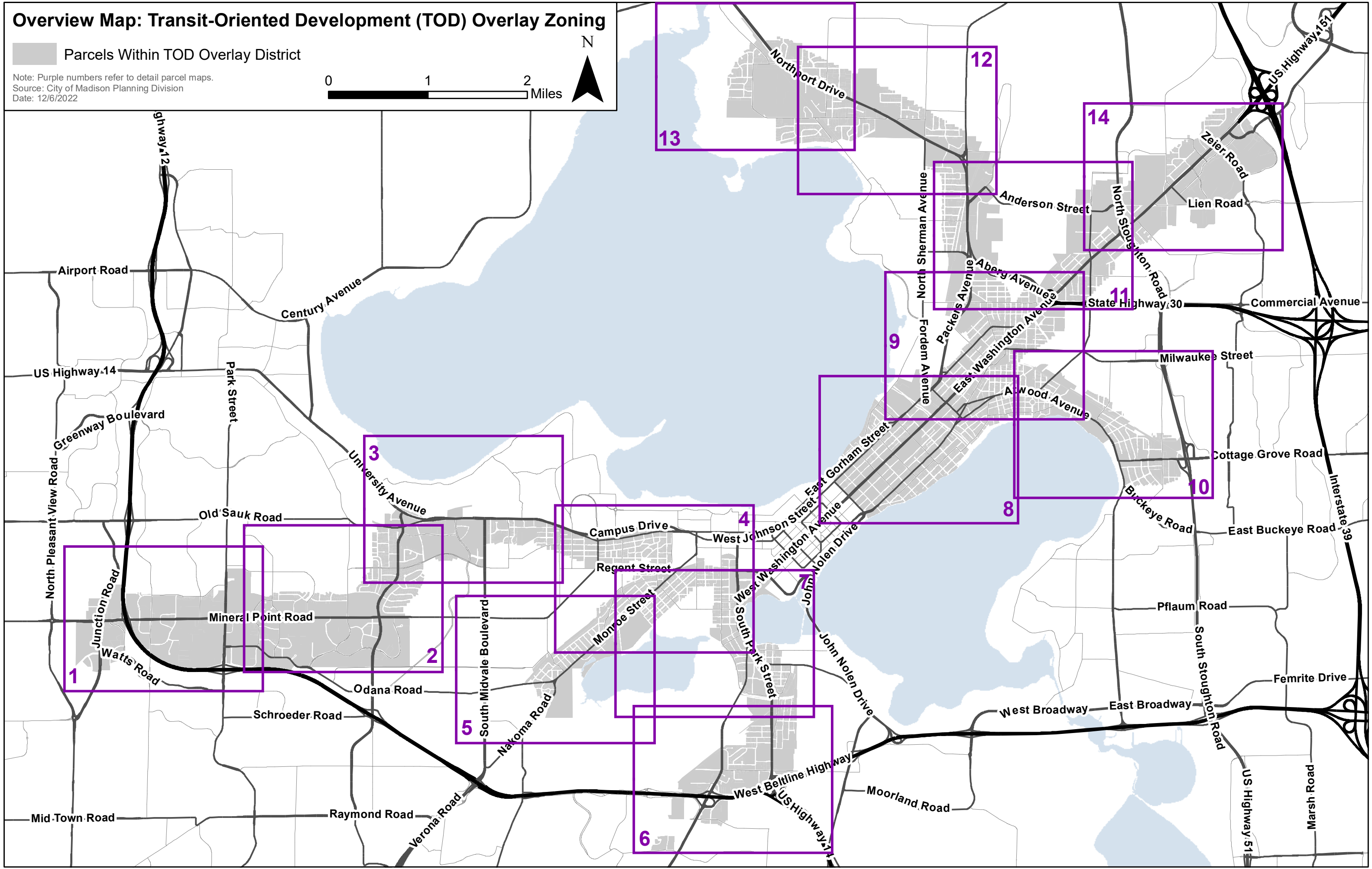
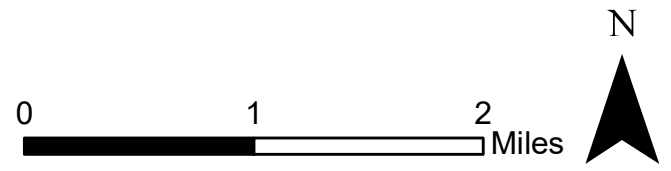


# Overview Map: Transit-Oriented Development (TOD) Overlay Zoning

Parcels Within TOD Overlay District

Note: Purple numbers refer to detail parcel maps.  
Source: City of Madison Planning Division  
Date: 12/6/2022



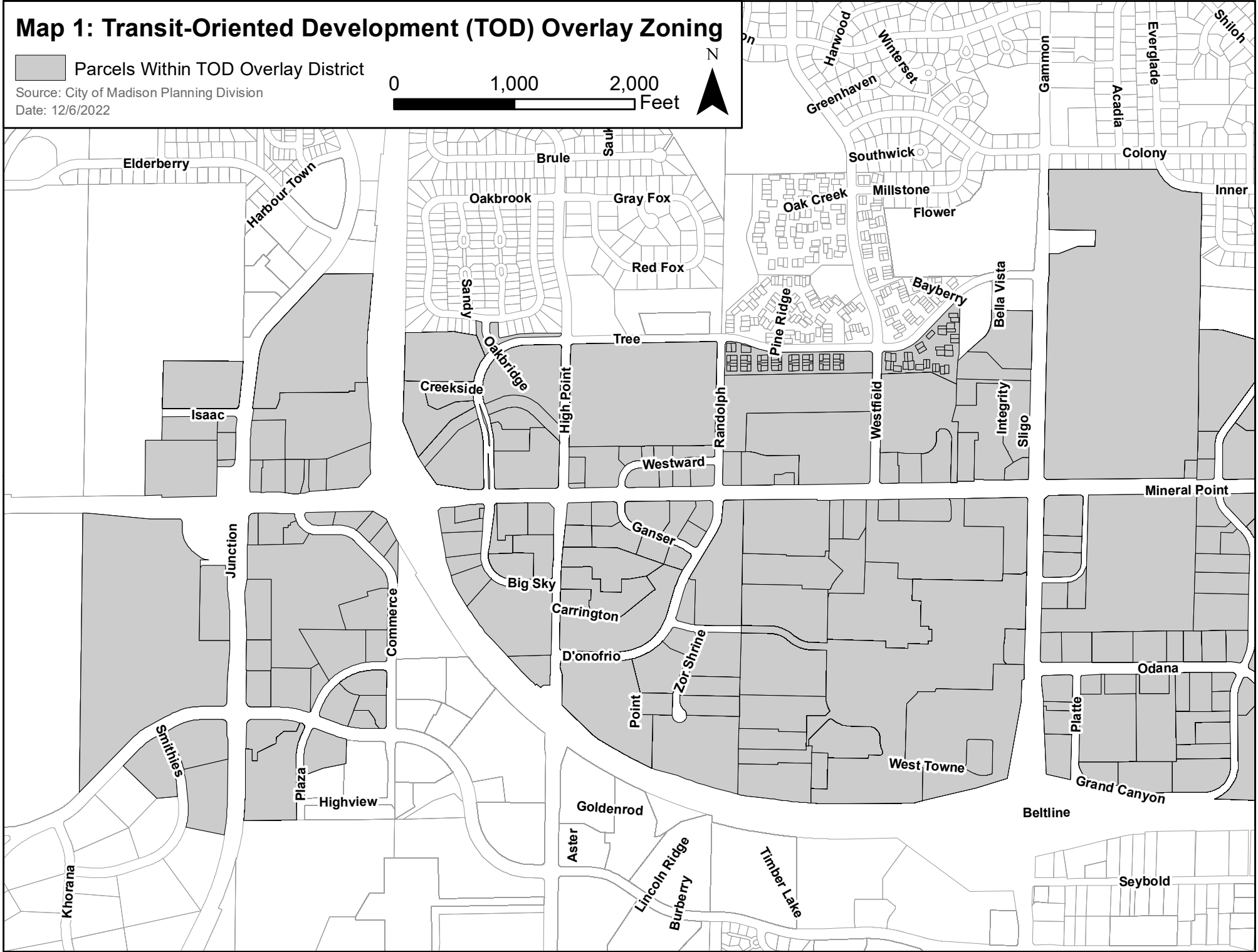
# Map 1: Transit-Oriented Development (TOD) Overlay Zoning

 Parcels Within TOD Overlay District

Source: City of Madison Planning Division

Date: 12/6/2022

0 1,000 2,000 Feet



# Map 2: Transit-Oriented Development (TOD) Overlay Zoning

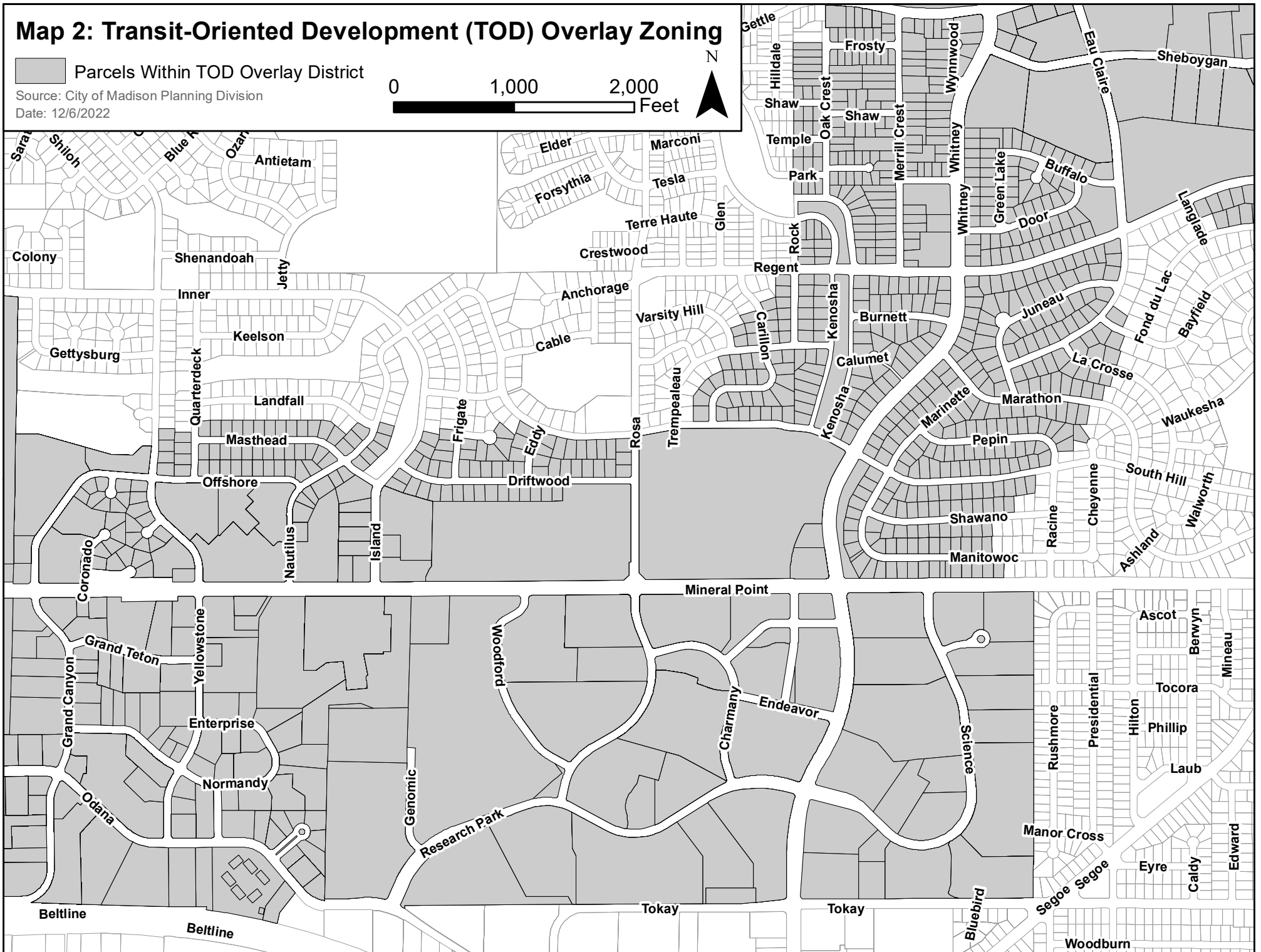
Parcels Within TOD Overlay District

Source: City of Madison Planning Division

Date: 12/6/2022

0 1,000 2,000

Feet



# Map 3: Transit-Oriented Development (TOD) Overlay Zoning

 Parcels Within TOD Overlay District

Source: City of Madison Planning Division

Date: 12/6/2022

0 1,000 2,000 Feet



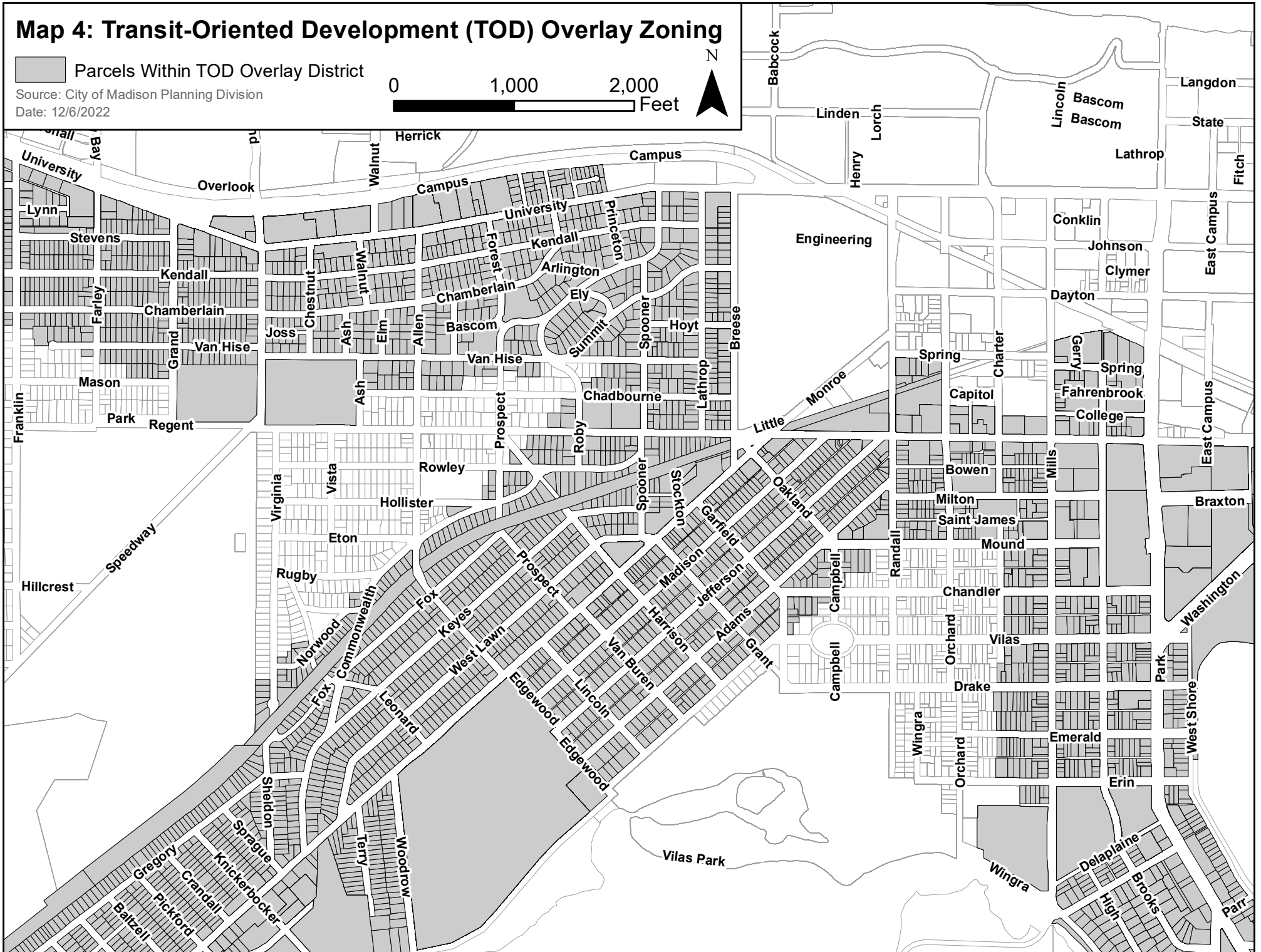
# Map 4: Transit-Oriented Development (TOD) Overlay Zoning

Parcels Within TOD Overlay District

Source: City of Madison Planning Division

Date: 12/6/2022

0 1,000 2,000 Feet

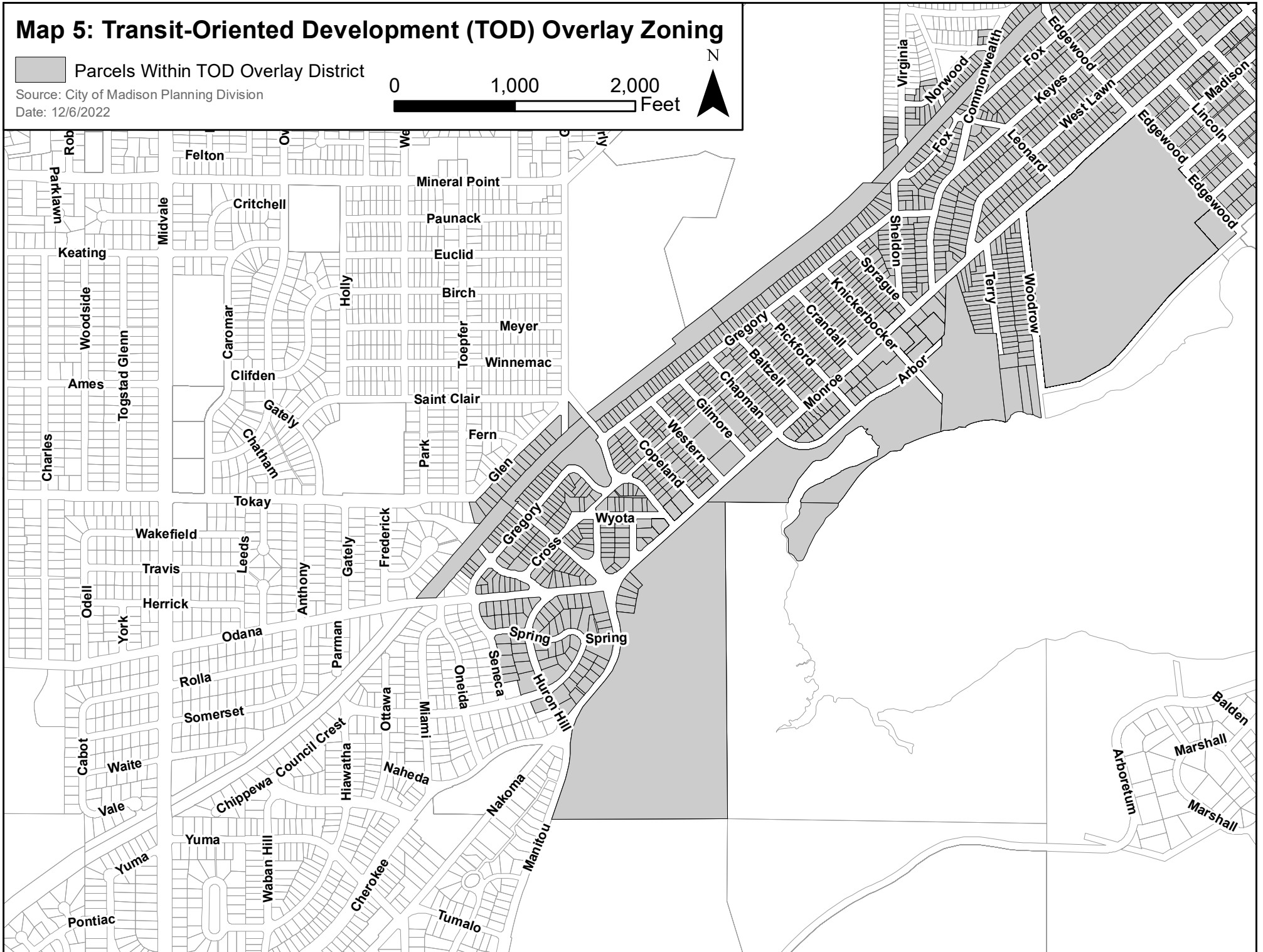
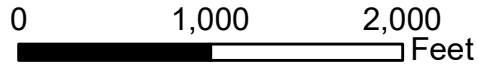


# Map 5: Transit-Oriented Development (TOD) Overlay Zoning

Parcels Within TOD Overlay District

Source: City of Madison Planning Division

Date: 12/6/2022





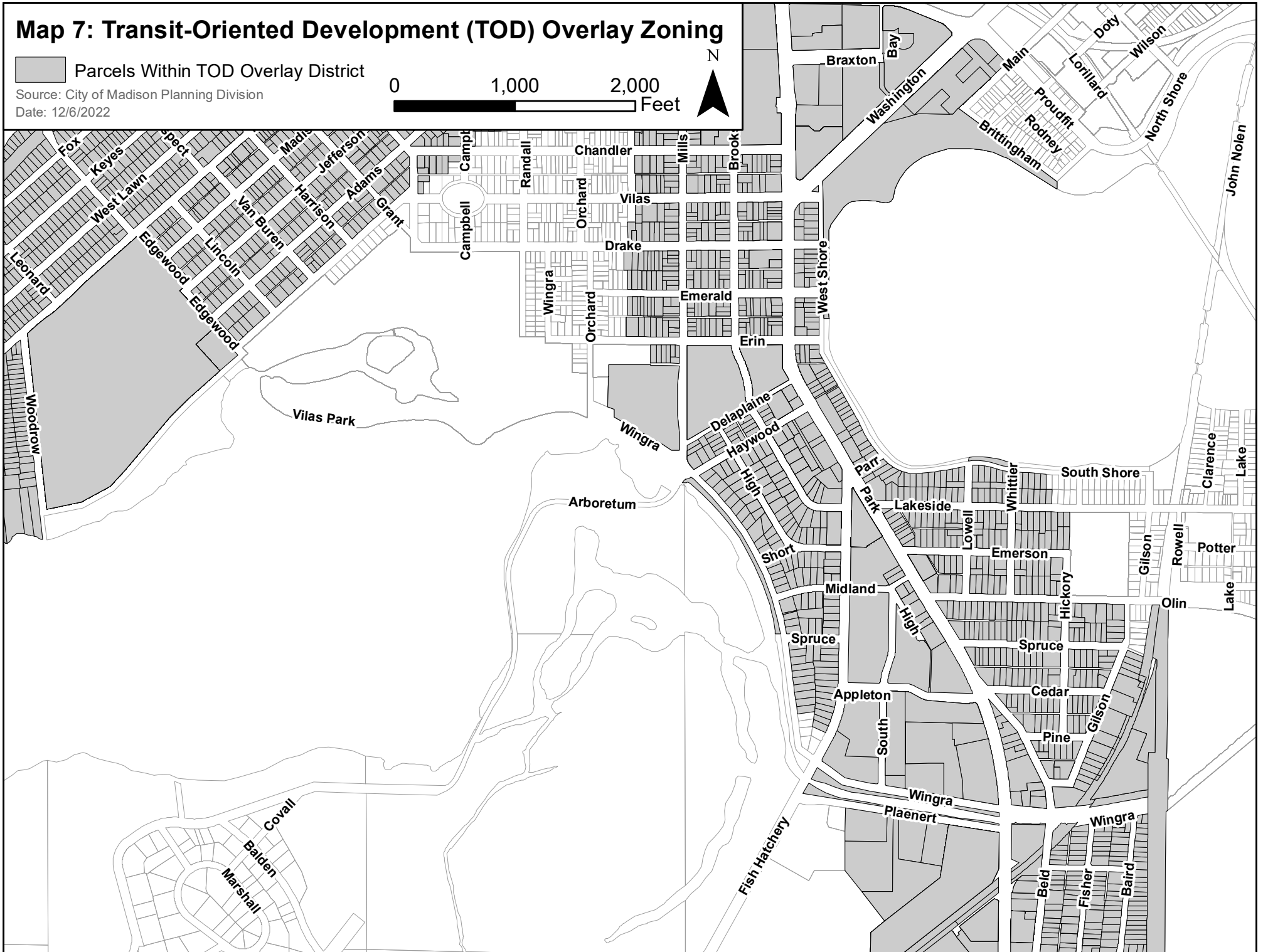
# Map 7: Transit-Oriented Development (TOD) Overlay Zoning

Parcels Within TOD Overlay District

Source: City of Madison Planning Division

Date: 12/6/2022

0 1,000 2,000 Feet





# Map 8: Transit-Oriented Development (TOD) Overlay Zoning

 Parcels Within TOD Overlay District

Source: City of Madison Planning Division

Date: 12/6/2022

0 1,000 2,000 Feet

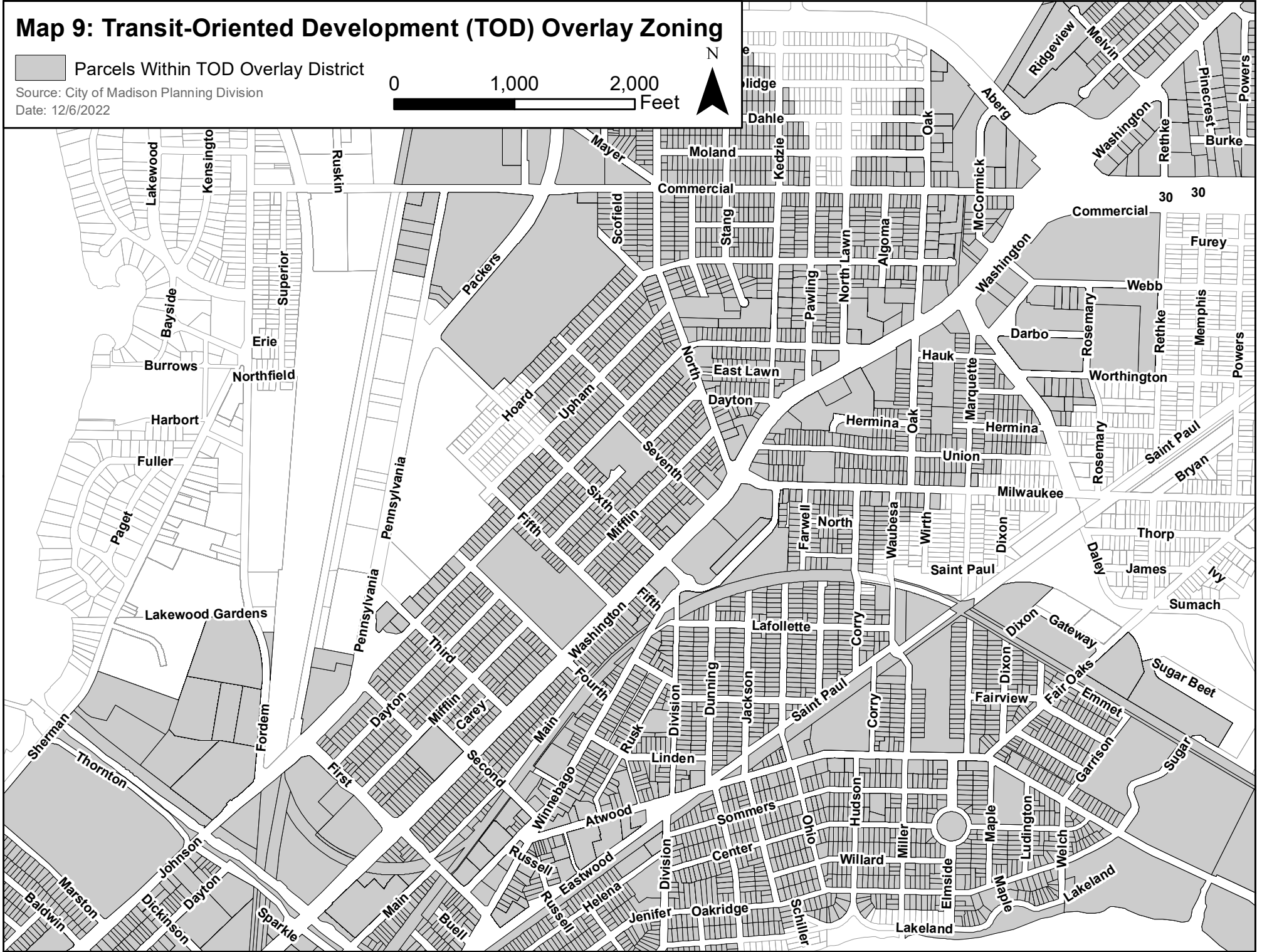
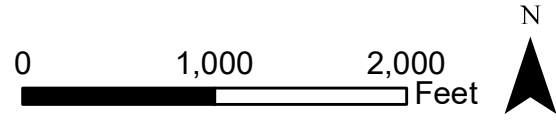


# Map 9: Transit-Oriented Development (TOD) Overlay Zoning

 Parcels Within TOD Overlay District

Source: City of Madison Planning Division

Date: 12/6/2022



# Map 10: Transit-Oriented Development (TOD) Overlay Zoning

█ Parcels Within TOD Overlay District

Source: City of Madison Planning Division

Date: 12/6/2022

0 1,000 2,000 Feet



# Map 11: Transit-Oriented Development (TOD) Overlay Zoning

Parcels Within TOD Overlay District

Source: City of Madison Planning Division

Date: 12/6/2022

0 1,000 2,000 Feet



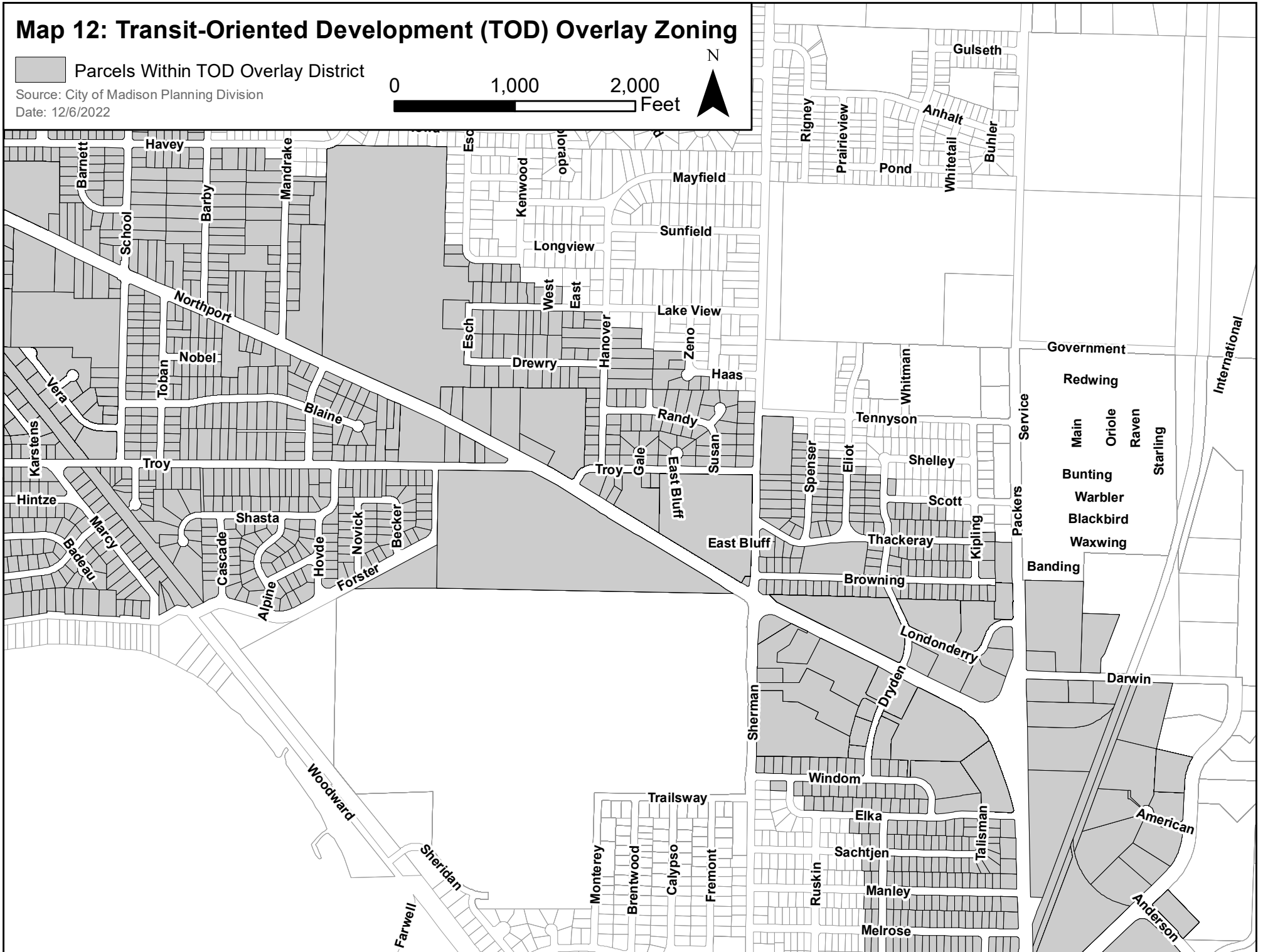
# Map 12: Transit-Oriented Development (TOD) Overlay Zoning

 Parcels Within TOD Overlay District

Source: City of Madison Planning Division

Date: 12/6/2022

0 1,000 2,000 Feet

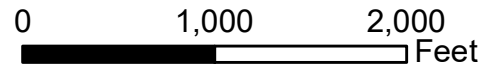


# Map 13: Transit-Oriented Development (TOD) Overlay Zoning

Parcels Within TOD Overlay District

Source: City of Madison Planning Division

Date: 12/6/2022



# Map 14: Transit-Oriented Development (TOD) Overlay Zoning

Parcels Within TOD Overlay District

Source: City of Madison Planning Division

Date: 12/6/2022

0 1,000 2,000 Feet

N

