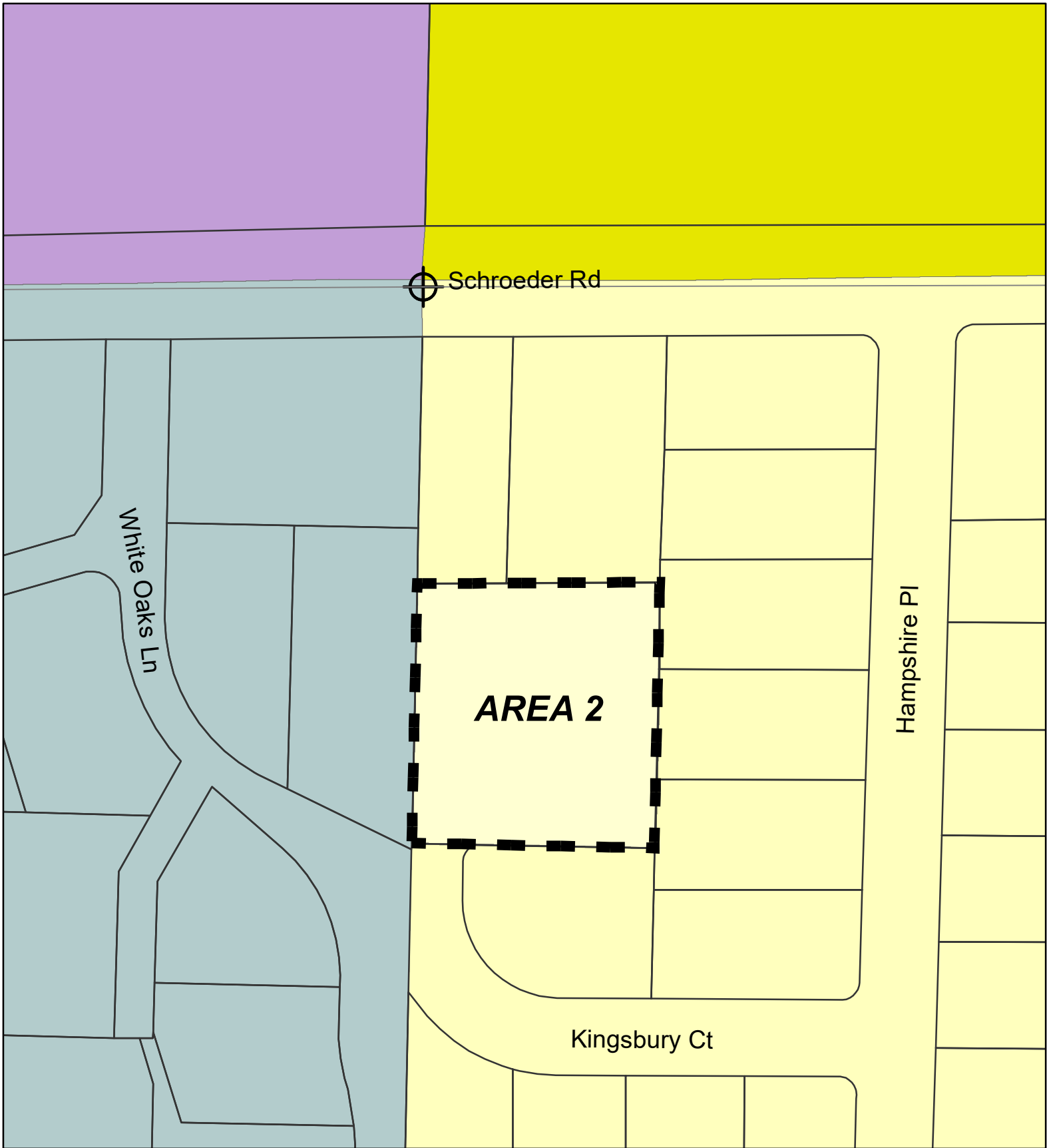


Proposed Zoning - AREA 2, Town of Madison

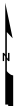
ID 72643 - Creating Section 28.022-00572

Note: The black-dashed line represents the current City of Madison boundary and the limit of the area to be attached/zoned. The existing zoning of parcels in the City and the proposed zoning of Town parcels is shown on this map.



SR-C1 SE PD SR-V2 City/Area Limits


0 100 Feet



LANDS TO ATTACH TO CITY OF MADISON

Note: Underlying streets, platted lots and land division lines shown for informational purposes. Ownership parcels are not shown.



 SR-C1

0 100 Feet

