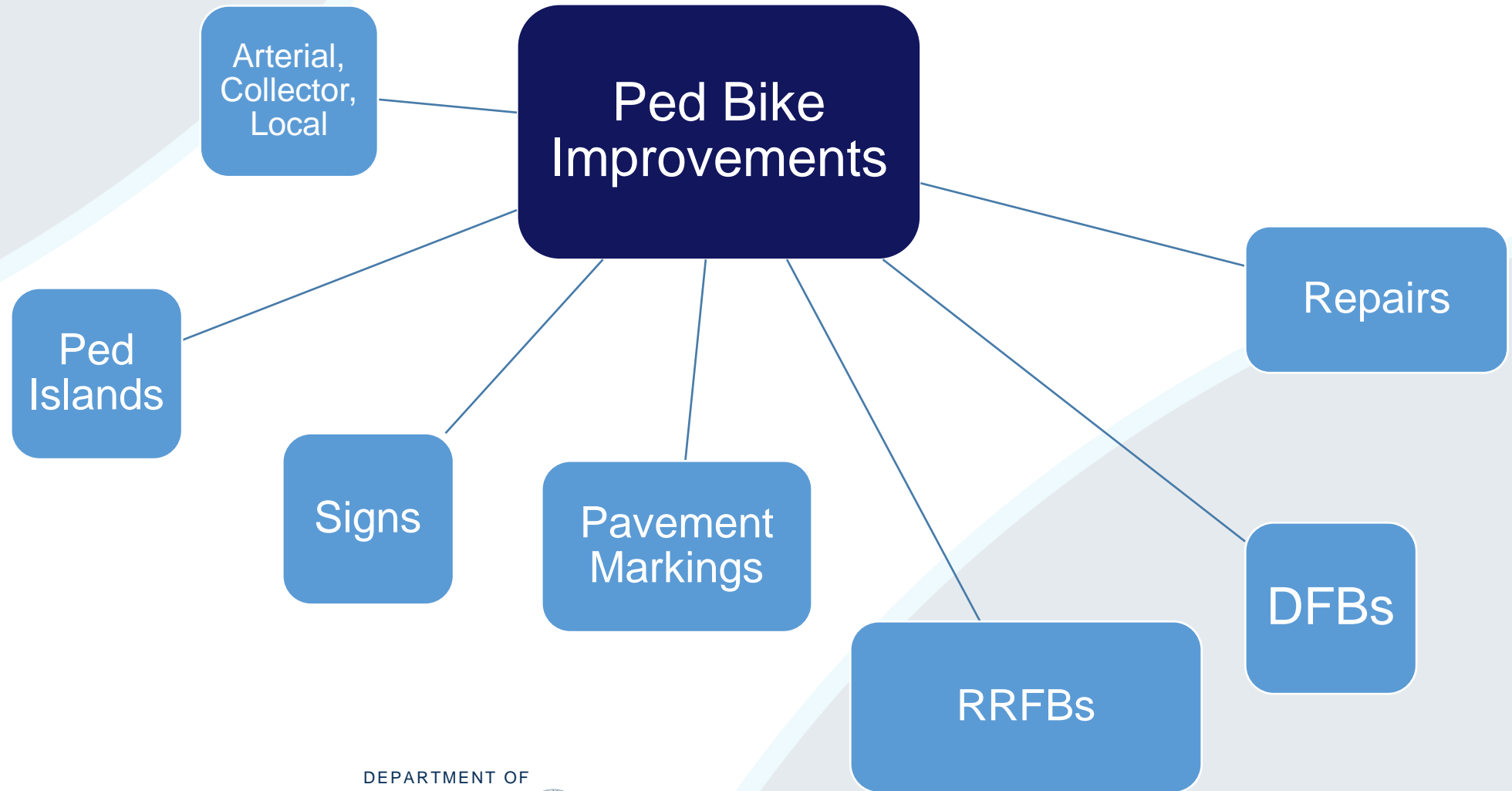


Pedestrian Bicycle Enhancement Program



August 26, 2020

Pedestrian Bicycle Enhancement Program

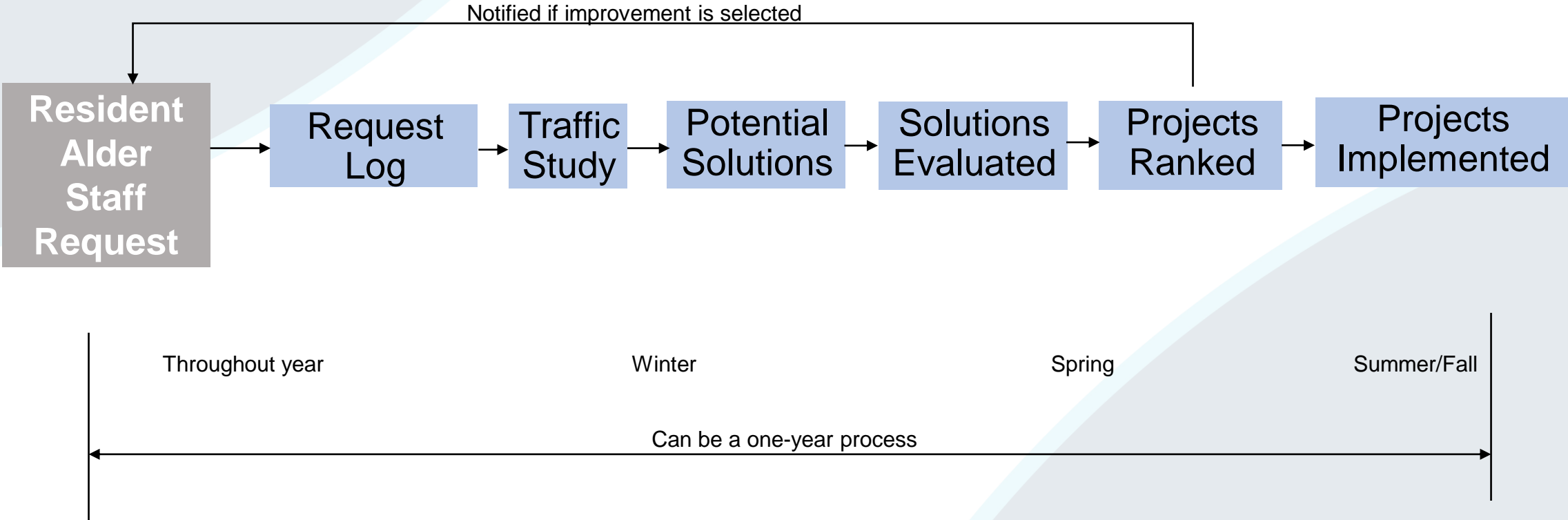


DEPARTMENT OF



TRANSPORTATION

Pedestrian/Bicycle Enhancement Program



DEPARTMENT OF



TRANSPORTATION

Ranking Criteria (100 total possible points)

SAFETY
OPERATION
EQUITY

- Speed— 10 points
- Crashes—10 points (3 points per crash)
- Fatalities—20 points (10 points per fatality)
- Access/Demand—10 points (Nearby commercial, school, bike path, library)
- Connectivity—10 points (Based on location)
- Transit Boarding—10 points
- Neighborhood Resource Team—10 points (if location is in NRT)
- Minority—10 points ($\geq 40\%$ minority)
- Housing Assistance—10 points ($\geq 13\%$ of DU)

DEPARTMENT OF



TRANSPORTATION

Evaluation Team

| STAFF TEAM | |
|-------------------------|----------------------------------|
| Yang Tao | City Traffic Engineer |
| Mark Winter | Traffic Engineering |
| Renee Callaway | Pedestrian Bicycle Administrator |
| Jerry Schippa | Traffic Engineering |
| Gretchen Aviles Pineiro | Traffic Engineering |
| Tom Mohr | Traffic Engineering |
| Lieutenant Tony Fiore | Madison Police Department |
| Chris Petykowski | Engineering |
| Christy Bachmann | Engineering |
| Mike Cechvala | Metro Transit |

DEPARTMENT OF



TRANSPORTATION

2020 Projects

Program Website

- [2020 Project List](#)
- [2020 Project Map](#)

2020 Pedestrian Bicycle Project List

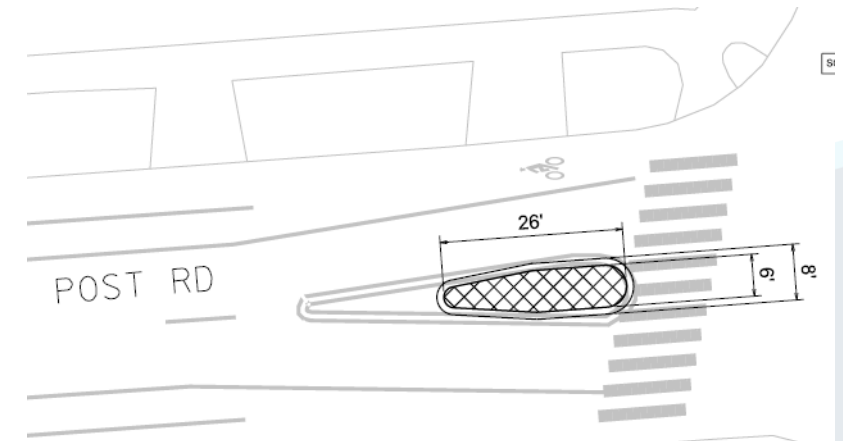
| No. | Street | Cross St or Between | Project |
|-----|---------------------|-----------------------------|-----------------------------|
| 1 | Aberg Ave | Huxley St | RRFB - Flashing Beacon |
| 2 | Atwood Ave | Elmside Blvd | Upgrade street light to LED |
| 3 | W Badger Rd | S Transfer Point | New midblock crosswalk |
| 4 | Drake St | Orchard St | Crosswalk Improvement |
| 5 | Drake St | Orchard St to Mills St | Bike Lane |
| 6 | E Johnson St | Pinckney St | Green Marking |
| 7 | E Johnson St | N Hancock St | Green Bike Turn Box |
| 8 | E Johnson St | N Blair St | Green Bike Turn Box |
| 9 | E Johnson St | Pennsylvania Ave | Green Marking |
| 10 | E Washington Ave | Webster St | Green Marking |
| 11 | E Washington Ave | Second Ave | RRFB - Flashing Beacon |
| 12 | E Washington Ave | Butler St | RRFB - Flashing Beacon |
| 13 | Fish Hatchery Rd | Carver St | Upgrade to RRFB - Flashing |
| 14 | Gammon Rd | James Madison Memorial | RRFB - Flashing Beacon |
| 15 | Gammon Rd | Sawmill Rd | RRFB - Flashing Beacon |
| 16 | John Nolen Dr | North Shore Dr | No Right Turn Light Up Sign |
| 17 | Kennedy Rd | Lindburgh Elementary | Crosswalk Improvement |
| 18 | Lakeside St | Franklin Elementary | Driver Speed Feedback Board |
| 19 | Midvale Blvd. | SW Path | Upgrade street light to LED |
| 20 | Milwaukee St | Hiestand Park/Portland Pkwy | RRFB - Flashing Beacon |
| 21 | Mineral Point Rd | Owen Ave | Upgrade to RRFB - Flashing |
| 22 | N Sherman Ave | Delaware Blvd | Driver Speed Feedback Board |
| 23 | Nakoma Rd | Whenona Dr. | RRFB - Flashing Beacon |
| 24 | Old Middleton Rd | Eau Claire Ave | Crosswalk Improvement |
| 25 | Orchard St | Regent St/ Dayton Ave | Contraflow Bike Lane |
| 26 | Packers Ave | Schillingen Ave | Driver Speed Feedback Board |
| 27 | Park Street | Metro Stop 0195 | New crosswalk |
| 28 | Park Street | Spring St | Crosswalk Improvement |
| 29 | Post Rd | Leopold/TrailsWay/Turbot | New pedestrian Island |
| 30 | Post Rd | Leopold/TrailsWay/Turbot | Speed reduction |
| 31 | Post Rd | Cannonball Path | Curb bump out at crosswalk |
| 32 | Raymond Road | McKenna Ave | Speed Reduction |
| 33 | Raymond Road | Leland Dr | Upgrade to RRFB |
| 34 | Raymond Road | Whitney to Verona | Driver Speed Feedback Board |
| 35 | Raymond Road | Gilbert Rd | RRFB - Flashing Beacon |
| 36 | Regent St. | Orchard St. | RRFB - Flashing Beacon |
| 37 | Regent St. | Midblock (Park & W Wash) | Driver Speed Feedback Board |
| 38 | Richland | Segoe Ave | RRFB - Flashing Beacon |
| 39 | Schroeder Rd | Chapel Hill Road | Crosswalk Improvement |
| 40 | Sherman Ave | Farragut St | RRFB - Flashing Beacon |
| 41 | South High Point Rd | Stratton Way | Crosswalk Improvement |
| 42 | Swanton Rd | Hamlet Pl | Driver Speed Feedback Board |
| 43 | TrailsWay | Brentwood Parkway | Crosswalk Improvement |
| 44 | W Badger Rd | Cypress Way | RRFB - Flashing Beacon |
| 45 | W Badger Rd | Catalpa to Cypress Way | Bike Lane |
| 46 | Wingra Path | Fish Hatchery Rd | Green Marking at Crossing |

DEPARTMENT OF



TRANSPORTATION

Questions?



Renee Callaway
ReCallaway@cityofmadison.com

DEPARTMENT OF



TRANSPORTATION