


AFFIDAVIT OF MAILING

STATE OF WISCONSIN)
) ss.
COUNTY OF DANE)

Kathleen Rideout, being first duly sworn on oath, deposes and says that:


1. She is a Administrative Clerk I with the Office of the City Engineer, City of Madison, Dane County, Wisconsin, and did on the 3rd day of December, 2010, at approximately 3:45 PM, placed in envelopes addressed to each interested owner of respective addresses as indicated by attached assessment list, a true and correct copy of the notice of assessments for the project titled University Avenue, Paunack Place and Forest Street Resurfacing Assessment District - 2011, attached hereto.

2. She did and delivered the envelopes to the Mail Room of the Dane County Printing and Services Division, 210 Martin Luther King, Jr. Blvd., in the city of Madison, Dane County Wisconsin, for postage and depositing in the United States Mail.




Kathleen Rideout

Subscribed and sworn to before me
this 3rd day December, 2010



Janet A Pien
Notary Public, State of Wisconsin
My Commission expires: February 28, 2014



**NOTICE OF PUBLIC HEARING BEFORE THE COMMON COUNCIL
FOR
PLANS, SPECIFICATIONS, AND SPECIAL ASSESSMENTS
FOR PUBLIC WORKS IMPROVEMENTS**

MADISON, WISCONSIN

PART I

Notice is hereby given that the reports of the Board of Public Works and the City Engineer of the City of Madison, Wisconsin, on the plans, specifications, and special assessment of benefits accruing to the various lots and parcels of land affected by the proposed improvements, as listed in Part II hereof, in the City of Madison, have been filed in the office of the City Clerk, in the City-County Building, Madison, Wisconsin, and that said reports will be presented to the Common Council (Room 201), City-County Building, at a regular meeting to be held **DECEMBER 14, 2010 at 6:30 P.M.**, in the Council Chambers and that the Common Council will then and there consider said reports and will hold a public hearing to hear all persons interested, or their agents or attorneys, concerning matters contained in said reports, and will determine what portion, if any, of the cost of said improvement shall be paid by the City at large, and other action as the Common Council may deem proper. **(YOU MUST REGISTER WITH THE COUNCIL'S SECRETARY BEFORE YOUR ITEM IS CONSIDERED BY THE COUNCIL).**

Notice is hereby given that a contract has been (or is about to be) let for below listed project(s) and that the amount of the special assessment therefore has been determined as to each parcel of real estate affected thereby and a statement of the same is on file with the City Clerk; it is proposed to collect the same in eight (8) installments or fifteen (15), as provided for by Section 66.0715 of the Wisconsin Statutes, with interest thereon at 3.5% percent per annum; that all assessments will be collected in installments as above provided except such assessments on property where the owner of the same has paid the assessment to the City Treasurer on or before the next succeeding November 1st.

If you require an interpreter, materials in alternate formats, or other accommodations to access this public hearing, please contact the Engineering Division at phone (608) 266-4751 or (866) 704-2315. Please make contact at least twenty-four (24) hours prior to the date of this public hearing so that we can make proper accommodations.

PART II

UNIVERSITY AVENUE, PAUNACK PLACE AND FOREST STREET RESURFACING ASSESSMENT DISTRICT - 2011

UNIVERSITY AVENUE, HIGHLAND AVENUE, VAN HISE AVENUE AND WALNUT STREET RECONSTRUCTION ASSESSMENT DISTRICT - 2011

WILLIAMSON STREET AND SOUTH INGERSOLL STREET ASSESSMENT DISTRICT - 2011

BY: MariBeth Witzel-Behl
MariBeth Witzel-Behl, City Clerk

City of Madison Engineering Division - Schedule of Assessments

Project Name: University Avenue, Paunack Place, and Forest Street Resurfacing Assessment District - 2011
Project No. 53W0517

Project Limits: University Avenue from Allen Street to Breese Terrace
 Paunack Place from University Avenue to the north end
 Forest Street from University Avenue to Kendall Avenue

Frontages listed are for: Situs Address

Parcel No./ Zoning	Owner's Name / Mailing Address	Situs Address	Frontage LF	Street Resurfacing and Reconstruction Items						Sanitary Sewer Items								
				Remove Sidewalk & Drive Apron @		Replace Apron @		Replace Sidewalk @		Remove & Replace Curb and Gutter @		Sanitary Sewer Reconnection @		Remove & Replace Sanitary Lateral @				
				\$1.50 SF	Cost	\$3.50 SF	Cost	\$3.00 SY	LF	\$15.00 LF	Cost	\$299.50 Each	Cost	\$21.11 LF	Cost			
0709-222-0304-0 R6	EMMERICH APARTMENTS LLC 230 S KENOSHA DR MADISON WI	401 Chamberlain Ave	120.00 L.F.	0	\$0.00	0	\$0.00	0	\$0.00	0	\$0.00	25	\$375.00	0	\$0.00	0	\$0.00	\$375.00
0709-222-0407-2 R6	EMMERICH APARTMENTS LLC 230 S KENOSHA DR MADISON WI	402 Chamberlain Ave	167.00 L.F.	0	\$0.00	130	\$455.00	0	\$0.00	0	\$0.00	0	\$0.00	0	\$0.00	0	\$0.00	\$455.00
0709-222-0709-2 HIS-UH, R4A	SHAH, MEETUL V & MARY E SHAH 301 FOREST ST MADISON WI	301 Forest St	110.00 L.F.	230	\$345.00	130	\$455.00	100	\$300.00	85	\$1,275.00	1	\$299.50	36	\$759.96	1	\$299.50	\$3,434.46
0709-222-0618-5 HIS-UH, R4A	WHITFORD, JOHN & JEANNIE 302 FOREST ST MADISON WI	302 Forest St	53.93 L.F.	230	\$345.00	130	\$455.00	100	\$300.00	53.93	\$808.95	1	\$299.50	36	\$759.96	1	\$299.50	\$2,968.41
0709-222-0601-0 HIS-UH, R5	ROUSE-KNOTHE-ENDRES INV 2428 PERRY ST MADISON WI	308 Forest St	110.00 L.F.	290	\$435.00	290	\$1,015.00	0	\$0.00	85	\$1,275.00	0	\$0.00	0	\$0.00	0	\$0.00	\$2,725.00
0709-222-0617-7 HIS-UH, R4A	HIGGINS, COLEEN C 7309 ASHWABAY LN MADISON WI	2102 Kendall Ave	60.00 L.F.	135	\$202.50	0	\$0.00	100	\$300.00	47.5	\$712.50	1	\$299.50	36	\$759.96	1	\$299.50	\$2,274.46
0709-222-1001-1 HIS-UH, R5	FIRST CONGREGATIONAL CHUR 1609 UNIVERSITY AVE MADISON WI	324 Lathrop St	60.00 L.F.	0	\$0.00	0	\$0.00	0	\$0.00	0	\$0.00	0	\$0.00	0	\$0.00	0	\$0.00	\$0.00
0709-222-0517-9 R6	FOLGERT, JEFFREY & LORENE 2523 VAN HISE AVE MADISON WI	402 Paunack Pl	58.00 L.F.	175	\$262.50	0	\$0.00	175	\$525.00	48	\$720.00	1	\$299.50	26	\$548.86	1	\$299.50	\$2,355.86
0709-222-0518-7 R6	SKELTON PROPERTIES LLC 26 MESA VERDE CT MADISON WI	406 Paunack Pl	58.00 L.F.	250	\$375.00	150	\$525.00	100	\$300.00	58	\$870.00	1	\$299.50	26	\$548.86	1	\$299.50	\$2,918.56

City of Madison Engineering Division - Schedule of Assessments

Project Name: University Avenue, Paunack Place, and Forest Street Resurfacing Assessment District - 2011
Project No. 53W0517

Project Limits: University Avenue from Allen Street to Breese Terrace
 Paunack Place from University Avenue to the north end
 Forest Street from University Avenue to Kendall Avenue

Frontages listed are for: Situs Address

Parcel No./ Zoning	Owner's Name / Mailing Address	Situs Address	Frontage LF	Street Resurfacing and Reconstruction Items						Sanitary Sewer Items										
				Remove Sidewalk & Drive Apron @		Replace Sidewalk @		Remove & Replace Curb and Gutter @		Sanitary Sewer Reconnection @		Remove & Replace Sanitary Lateral @		TOTAL						
				SF	Cost	SF	Cost	SF	Cost	SF	Cost	SF	Cost	SF	Cost	LF	Cost	LF	Cost	ASSMNT
0709-222-0404-8 R6	HAYDEN, KEVIN R & LINDA L WANKERL 6 ONDOSSAGON CT MADISON WI	411 Paunack Pl	116.00 L.F.	560	\$840.00	110	\$385.00	450	\$1,350.00	96	\$1,440.00	1	\$299.50	26	\$548.86	1	\$299.50	26	\$548.86	\$4,863.36
0709-222-0519-5 R6	VOSS, THOMAS G AUDREY A VOSS 5406 LAKE MENDOTA DR MADISON WI	414 Paunack Pl	60.00 L.F.	270	\$405.00	120	\$420.00	100	\$300.00	60	\$900.00	1	\$299.50	26	\$548.86	1	\$299.50	26	\$548.86	\$2,873.36
0709-222-0403-0 R6	HAYDEN, KEVIN R & LINDA L WANKERL 6 ONDOSSAGON CT MADISON WI	415 Paunack Pl	40.00 L.F.	160	\$240.00	60	\$210.00	100	\$300.00	40	\$600.00	1	\$299.50	26	\$548.86	1	\$299.50	26	\$548.86	\$2,198.36
0709-222-0520-2 R6	PARMA PROPERTIES LLC % JEROME A PASDO 4109 EUCLID AVE MADISON WI	416 Paunack Pl	60.00 L.F.	240	\$360.00	140	\$490.00	100	\$300.00	60	\$900.00	1	\$299.50	26	\$548.86	1	\$299.50	26	\$548.86	\$2,898.36
0709-222-0402-2 R6	PAUNACK PLACE UNIT OWNERS ASSOC % HARVEY 1120 MERRILL SPRINGS RD MADISON WI	419 Paunack Pl * PAUNACK PL CONDOS Each Unit Owner Share's 50% of Costs as Follows:	40.00 L.F.	170		70		100		40		1		26						
0709-222-3902-9 R6	HARVEY, BRENT L & DEBORAH O HARVEY 1120 MERRILL SPRINGS RD MADISON WI	* 419 Paunack Pl			\$127.50		\$122.50		\$150.00		\$300.00		\$149.75		\$274.43		\$149.75		\$274.43	\$1,124.18
0709-222-3901-1 R6	HARVEY, BRENT L & DEBORAH O HARVEY 1120 MERRILL SPRINGS RD MADISON WI	* 421 Paunack Pl			\$127.50		\$122.50		\$150.00		\$300.00		\$149.75		\$274.43		\$149.75		\$274.43	\$1,124.18
0709-222-0521-0 R6	KELLER, DANIEL J 448 W WASHINGTON AVE MADISON WI	420 Paunack Pl	40.00 L.F.	265	\$397.50	165	\$577.50	100	\$300.00	31.8	\$477.00	1	\$299.50	26	\$548.86	1	\$299.50	26	\$548.86	\$2,600.36

City of Madison Engineering Division - Schedule of Assessments

Project Name: University Avenue, Paunack Place, and Forest Street Resurfacing Assessment District - 2011
Project No. 53W0517

Project Limits: University Avenue from Allen Street to Breese Terrace
 Paunack Place from University Avenue to the north end
 Forest Street from University Avenue to Kendall Avenue

Frontages listed are for: Situs Address

Parcel No./ Zoning	Owner's Name / Mailing Address	Situs Address	Frontage LF	Street Resurfacing and Reconstruction Items						Sanitary Sewer Items						
				Remove Sidewalk & Drive Apron @		Replace Sidewalk @		Remove & Replace Curb and Gutter @		Sanitary Sewer Reconnection @		Remove & Replace Sanitary Lateral @		TOTAL ASSMNT		
				\$1.50 SF	Cost	\$3.00 LF	Cost	\$15.00 LF	Cost	\$299.50 Each	Cost	\$21.11 LF	Cost			
0709-222-0401-4 R6	PAUNACK PROPERTIES LLC & CALYPTIEL LLC 776 HWY D BROOKLYN WI	425 Paunack Pl	84.60 L.F.	465	\$697.50	265	\$927.50	200	\$600.00	68.6	\$1,029.00	1	\$299.50	26	\$548.86	\$4,102.36
0709-222-1101-9 HIS-UH, R5	FIRST CONGREGATIONAL CHURCH 1609 UNIVERSITY AVE MADISON WI	1609 University Ave	208.28 L.F.	0	\$0.00	0	\$0.00	0	\$0.00	0	\$0.00	0	\$0.00	0	\$0.00	\$0.00
0709-222-0102-8 PUDSIP	UNIV OF WIS REGENTS VAN HISE HALL # 1860 1220 LINDEN DR MADISON WI	1610 University Ave	896.91 L.F.	810	\$1,215.00	0	\$0.00	810	\$2,430.00	260	\$3,900.00	0	\$0.00	0	\$0.00	\$7,545.00
0709-222-1002-9 HIS-UH, R5	LDS CHURCH REAL EST DEPT TAX DIVISION #502-7604 50 E NORTH TEMPLE 22ND FL SALT LAKE CITY UT	1711 University Ave	120.00 L.F.	0	\$0.00	0	\$0.00	0	\$0.00	0	\$0.00	0	\$0.00	0	\$0.00	\$0.00
0709-222-1003-7 HIS-UH, R5	LDS CHURCH REAL EST DEPT TAX DIVISION #505-7604 50 E NORTH TEMPLE 22ND FL SALT LAKE CITY UT	1717 University Ave	60.00 L.F.	0	\$0.00	0	\$0.00	0	\$0.00	16	\$240.00	0	\$0.00	0	\$0.00	\$240.00
0709-222-0901-4 HIS-UH, R5	HISTORIC HEIGHTS LLP 4109 EUCLID AVE MADISON WI	1803 University Ave	119.00 L.F.	50	\$75.00	0	\$0.00	50	\$150.00	15	\$225.00	0	\$0.00	0	\$0.00	\$450.00
0709-222-0902-2 HIS-UH, PUDSIP	OLD UNIVERSITY HEIGHTS LLC 120 W GORHAM ST MADISON WI	1815 University Ave	232.00 L.F.	75	\$112.50	0	\$0.00	75	\$225.00	55	\$825.00	0	\$0.00	0	\$0.00	\$1,162.50
0709-222-0101-0 OR	UNIVERSITY OF WISCONSIN FOUNDATION %FC WINDING JR PO BOX 8860 MADISON WI	1848 University Ave	399.02 L.F.	50	\$75.00	0	\$0.00	50	\$150.00	10	\$150.00	0	\$0.00	0	\$0.00	\$375.00
0709-222-0212-5 OR	SACK, MICHAEL & BARBARA WYATT 12529 MOLASSES RD UNION RIDGE MD	1900 University Ave	40.60 L.F.	0	\$0.00	0	\$0.00	0	\$0.00	20	\$300.00	0	\$0.00	0	\$0.00	\$300.00

City of Madison Engineering Division - Schedule of Assessments

Project Name: University Avenue, Paunack Place, and Forest Street Resurfacing Assessment District - 2011
Project No. 53W0517

Project Limits: University Avenue from Allen Street to Breese Terrace
 Paunack Place from University Avenue to the north end
 Forest Street from University Avenue to Kendall Avenue

Frontages listed are for: Situs Address

Parcel No./ Zoning	Owner's Name / Mailing Address	Situs Address	Frontage LF	Street Resurfacing and Reconstruction Items						Sanitary Sewer Items								
				Remove Sidewalk & Drive Apron @		Replace Sidewalk @		Remove & Replace Curb and Gutter @		Sanitary Sewer Reconnection @		Remove & Replace Sanitary Lateral @		TOTAL ASSMNT				
				\$1.50 SF	Cost	\$3.50 SF	Cost	\$3.00 SY	Cost	\$15.00 LF	Cost	\$299.50 Each	Cost	\$21.11 LF	Cost			
				SF		SF		SF		LF		Each		LF				
0709-222-0801-6 HIS-UH, R5	SIETRE LLC % MADISON PROPERTY MGMT 1202 REGENT ST MADISON WI	1901 University Ave	60.00 L.F.	75	\$112.50	0	\$0.00	75	\$225.00	10	\$150.00	0	\$0.00	0	\$0.00	0	\$0.00	\$487.50
0709-222-0211-7 R6	SUKOWATY, MARK G 409 S RANDALL AVE MADISON WI	1906 University Ave	0.00 L.F.	0	\$0.00	0	\$0.00	0	\$0.00	0	\$0.00	0	\$0.00	0	\$0.00	0	\$0.00	\$0.00
0709-222-0802-4 HIS-UH, R5	ASSOC OF WOMEN IN AGRICULTURE 1909 UNIVERSITY AVE MADISON WI	1909 University Ave	60.00 L.F.	0	\$0.00	0	\$0.00	0	\$0.00	0	\$0.00	0	\$0.00	0	\$0.00	0	\$0.00	\$0.00
0709-222-0210-9 R6	1910 UNIVERSITY AVE LLC 446 FEMITE DR MONONA WI	1910 University Ave	41.00 L.F.	0	\$0.00	0	\$0.00	0	\$0.00	0	\$0.00	0	\$0.00	0	\$0.00	0	\$0.00	\$0.00
0709-222-0209-2 R6	1914 UNIVERSITY AVE LLC 446 FEMITE DR MONONA WI	1914 University Ave	40.00 L.F.	0	\$0.00	0	\$0.00	0	\$0.00	0	\$0.00	0	\$0.00	0	\$0.00	0	\$0.00	\$0.00
0709-222-0803-2 HIS-UH, R5	WOOD, DAVID D % MADISON PROPERTY MGMT 1202 REGENT ST MADISON WI	1915 University Ave	60.00 L.F.	0	\$0.00	0	\$0.00	0	\$0.00	0	\$0.00	0	\$0.00	0	\$0.00	0	\$0.00	\$0.00
0709-222-0804-0 HIS-UH, R5	KOVAL APARTMENTS LLC % STEPHEN D BROWN 120 W GORHAM ST MADISON WI	1919 University Ave	60.00 L.F.	120	\$180.00	70	\$245.00	50	\$150.00	0	\$0.00	0	\$0.00	0	\$0.00	0	\$0.00	\$575.00
0709-222-0208-4 R6	WIS ACADEMY OF SCIENCE ARTS & LETTERS 1922 UNIVERSITY AVE MADISON WI	1922 University Ave	40.00 L.F.	0	\$0.00	0	\$0.00	0	\$0.00	0	\$0.00	0	\$0.00	0	\$0.00	0	\$0.00	\$0.00
0709-222-0805-8 HIS-UH, R5	KRAEGER, DOROTHY L 1929 UNIVERSITY AVE MADISON WI	1929 University Ave	60.00 L.F.	0	\$0.00	0	\$0.00	0	\$0.00	0	\$0.00	0	\$0.00	0	\$0.00	0	\$0.00	\$0.00

City of Madison Engineering Division - Schedule of Assessments

Project Name: University Avenue, Paunack Place, and Forest Street Resurfacing Assessment District - 2011
 Project No. 53W0517

Project Limits: University Avenue from Allen Street to Breese Terrace
 Paunack Place from University Avenue to the north end
 Forest Street from University Avenue to Kendall Avenue

Frontages listed are for: Situs Address

Parcel No./ Zoning	Owner's Name / Mailing Address	Situs Address	Frontage LF	Street Resurfacing and Reconstruction Items						Sanitary Sewer Items								
				Remove Sidewalk & Drive Apron @		Replace Drive Apron @		Replace Sidewalk @		Remove & Replace Curb and Gutter @		Sanitary Sewer Reconnection @		Remove & Replace Sanitary Lateral @		TOTAL ASSMNT		
				SF	Cost	SF	Cost	SF	Cost	LF	Cost	Each	Cost	LF	Cost			
0709-222-0306-6 R6	BIRGE HOUSE LLC % SBA MANAGEMENT 120 W GORHAM ST MADISON WI	1932 University Ave	83.30 L.F.	200	\$300.00	0	\$0.00	200	\$600.00	0	\$0.00	0	\$0.00	0	\$0.00	0	\$0.00	\$900.00
0709-222-0806-6 HIS-UH, R5	GOLDSWORTHY, TIMOTHY H KATHLEEN M GOLDSWORTHY 10 GRAND AVE MADISON WI	1935 University Ave	60.00 L.F.	0	\$0.00	0	\$0.00	0	\$0.00	26	\$390.00	0	\$0.00	0	\$0.00	0	\$0.00	\$390.00
0709-222-0305-8 R6	BABCOCK HOUSE FOUNDATION % STEWARD 1936 UNIVERSITY AVE MADISON WI	1936 University Ave	44.90 L.F.	125	\$187.50	0	\$0.00	125	\$375.00	0	\$0.00	0	\$0.00	0	\$0.00	0	\$0.00	\$562.50
0709-222-0807-4 HIS-UH, R5	GOLDSWORTHY, TIMOTHY H KATHLEEN M GOLDSWORTHY 10 GRAND AVE MADISON WI	1939 University Ave	60.00 L.F.	25	\$37.50	0	\$0.00	25	\$75.00	50	\$750.00	0	\$0.00	0	\$0.00	0	\$0.00	\$862.50
0709-222-0701-8 HIS-UH, R5	BERRYMAN, FRANK W 5 APOSTILE ISLAND MADISON WI	2001 University Ave	60.00 L.F.	250	\$375.00	0	\$0.00	250	\$750.00	0	\$0.00	0	\$0.00	0	\$0.00	0	\$0.00	\$1,125.00
0709-222-0702-6 HIS-UH, R5	BERRYMAN, FRANK W 5 APOSTILE ISLAND MADISON WI	2005 University Ave	60.00 L.F.	0	\$0.00	0	\$0.00	0	\$0.00	0	\$0.00	0	\$0.00	0	\$0.00	0	\$0.00	\$0.00
0709-222-0406-4 R6	FAUST, SCOTT M 210 N BASSETT ST MADISON WI	2006 University Ave	43.30 L.F.	0	\$0.00	0	\$0.00	0	\$0.00	0	\$0.00	0	\$0.00	0	\$0.00	0	\$0.00	\$0.00
0709-222-0405-6 R6	FAUST, SCOTT M 210 N BASSETT ST # 100 MADISON WI	2008 University Ave	42.00 L.F.	0	\$0.00	0	\$0.00	0	\$0.00	0	\$0.00	0	\$0.00	0	\$0.00	0	\$0.00	\$0.00
0709-222-0703-4 HIS-UH, R5	BERRYMAN, FRANK W 5 APOSTILE ISLAND MADISON WI	2009 University Ave	60.00 L.F.	0	\$0.00	0	\$0.00	0	\$0.00	0	\$0.00	0	\$0.00	0	\$0.00	0	\$0.00	\$0.00

City of Madison Engineering Division - Schedule of Assessments

Project Name: University Avenue, Paunack Place, and Forest Street Resurfacing Assessment District - 2011
Project No. 53W0517

Project Limits: University Avenue from Allen Street to Breese Terrace
 Paunack Place from University Avenue to the north end
 Forest Street from University Avenue to Kendall Avenue

Frontages listed are for: Situs Address

Parcel No./ Zoning	Owner's Name / Mailing Address	Situs Address	Frontage L.F.	Street Resurfacing and Reconstruction Items						Sanitary Sewer Items								
				Remove Sidewalk & Drive Apron @		Replace Apron @		Replace Sidewalk @		Remove & Replace Curb and Gutter @		Sanitary Sewer Reconnection @		Remove & Replace Sanitary Lateral @				
				SF	Cost	SF	Cost	SF	Cost	SF	Cost	Each	Cost	LF	Cost	Each	Cost	
0709-222-0704-2 HIS-UH, R5	BERRYMAN, FRANK W 5 APOSTLE ISLAND MADISON WI	2019 University Ave	60.00 L.F.	0	\$0.00	0	\$0.00	0	\$0.00	0	\$0.00	0	\$0.00	0	\$0.00	0	\$0.00	\$0.00
0709-222-0516-1 R6	CARPENTER ET AL, CHARLES 102 W WILSON ST MADISON WI	2020 University Ave	224.37 L.F.	200	\$300.00	0	\$0.00	200	\$600.00	0	\$0.00	0	\$0.00	0	\$0.00	0	\$0.00	\$900.00
0709-222-0705-0 HIS-UH, R5	MADISON HISTORICAL PROPERTIES LLC % TALLARD 1445 REGENT ST MADISON WI	2021 University Ave	40.00 L.F.	25	\$37.50	0	\$0.00	25	\$75.00	0	\$0.00	0	\$0.00	0	\$0.00	0	\$0.00	\$112.50
0709-222-0706-8 HIS-UH, R5	FEDERAL HOME LOAN / MORTGAGE CORP 1235 N DUTTON AVE STE E SANTA ROSA CA	2025 University Ave	40.00 L.F.	25	\$37.50	0	\$0.00	25	\$75.00	0	\$0.00	0	\$0.00	0	\$0.00	0	\$0.00	\$112.50
0709-222-0707-6 HIS-UH, R5	MURPHY INVESTMENTS LLC %APEX PROPERTY MNGMT 1741 COMMERCIAL AVE MADISON WI	2027 University Ave	40.00 L.F.	0	\$0.00	0	\$0.00	0	\$0.00	0	\$0.00	0	\$0.00	0	\$0.00	0	\$0.00	\$0.00
0709-222-0511-1 R6	CALYPT2 LLC & BAY VIEW PROPS MDSN LLC 776 HWY D BROOKLYN WI	2102 University Ave	50.00 L.F.	25	\$37.50	0	\$0.00	25	\$75.00	24	\$360.00	0	\$0.00	0	\$0.00	0	\$0.00	\$472.50
0709-222-0512-9 R6	WOOD, DAVID D % MADISON PROPERTY MGMT 1202 REGENT ST MADISON WI	2104 University Ave	50.00 L.F.	0	\$0.00	0	\$0.00	0	\$0.00	10	\$150.00	0	\$0.00	0	\$0.00	0	\$0.00	\$150.00
0709-222-0602-8 HIS-UH, R6	MADISON HISTORICAL PROP % TALLARD APARTMENTS LLC 1445 REGENT ST MADISON WI	2109 University Ave	60.00 L.F.	0	\$0.00	0	\$0.00	0	\$0.00	8	\$120.00	0	\$0.00	0	\$0.00	0	\$0.00	\$120.00
0709-222-0508-8 R6	OAK TREE APARTMENTS LLC % DAVID JOHNSON 6214 SCHROEDER RD MADISON WI	2110 University Ave	120.20 L.F.	0	\$0.00	0	\$0.00	0	\$0.00	20	\$300.00	0	\$0.00	0	\$0.00	0	\$0.00	\$300.00

City of Madison Engineering Division - Schedule of Assessments

Project Name: University Avenue, Paunack Place, and Forest Street Resurfacing Assessment District - 2011
 Project No. 53W0517

Project Limits: University Avenue from Allen Street to Breese Terrace
 Paunack Place from University Avenue to the north end
 Forest Street from University Avenue to Kendall Avenue

Frontages listed are for: Situs Address

Parcel No./ Zoning	Owner's Name / Mailing Address	Situs Address	Frontage L.F.	Street Resurfacing and Reconstruction Items										Sanitary Sewer Items				TOTAL ASSMNT		
				Remove Sidewalk & Drive Apron @		Replace Apron @		Replace Sidewalk @		Remove & Replace Curb and Gutter @		Sanitary Sewer Reconnection @		Remove & Replace Sanitary Lateral @		Each	Cost		L.F.	Cost
				SF	Cost	SF	Cost	SF	Cost	SF	Cost	\$299.50	Each	\$21.11	L.F.					
				\$1.50	\$3.50	\$3.50	\$3.00	\$3.00	\$3.00	\$15.00	\$15.00	\$299.50	\$21.11	\$299.50	\$21.11	\$299.50	\$21.11			
0709-222-0603-6 HIS-UH, R6	MICHALSKI, PHILLIP H & CAROL A MICHALSKI 5528 LAKE MENDOTA DR MADISON WI	2111 University Ave	60.00 L.F.	50	\$75.00	0	\$0.00	50	\$150.00	24	\$360.00	0	\$0.00	0	\$0.00	0	\$0.00	\$585.00		
0709-222-0509-6 PUDSIP	UNIVERSITY BAY LLC % GOLDEAF DEV, I SNOW 2379 UNIVERSITY AVE MADISON WI	2120 University Ave	160.00 L.F.	100	\$150.00	175	\$612.50	100	\$300.00	34	\$510.00	0	\$0.00	0	\$0.00	0	\$0.00	\$1,572.50		
0709-222-0604-4 HIS-UH, R6	UNIVERSITY GABLES LLC % DOCKEN MANAGEMENT 1909 SHERMAN AVE # 22 MADISON WI	2121 University Ave	180.00 L.F.	200	\$300.00	0	\$0.00	200	\$600.00	15	\$225.00	0	\$0.00	0	\$0.00	0	\$0.00	\$1,125.00		
0709-222-0605-2 HIS-UH, R6	SCHLEICHER, CHARLES & ANTONIA SCHLEICHER 5784 IVANHOE CIR FITCHEBURG WI	2125 University Ave	60.00 L.F.	50	\$75.00	0	\$0.00	50	\$150.00	0	\$0.00	0	\$0.00	0	\$0.00	0	\$0.00	\$225.00		
0709-222-0504-6 R6	FISHER APTS OF MADISON LLC ETAL % RDS MNGMNT 6510 GRAND TETON PLZ #420 MADISON WI	2130 University Ave	246.93 L.F.	50	\$75.00	0	\$0.00	50	\$150.00	240	\$3,600.00	0	\$0.00	0	\$0.00	0	\$0.00	\$3,825.00		
0709-222-0606-0 C2, HIS-UH	KELLER, DAVID & DEBRA 1102 WINSTON DR MADISON WI	2133 University Ave	54.00 L.F.	0	\$0.00	0	\$0.00	0	\$0.00	8	\$120.00	0	\$0.00	0	\$0.00	0	\$0.00	\$120.00		
0709-222-0708-4 HIS-UH, R5	UNIV HGTS CONDO OWNERS % CONNIE MAXWELL, PRES 2002 ATWOOD AVE STE 212 MADISON WI	315 Forest St * UNIV HGTS CONDOS Each Unit Owner Share's 10% of Costs as Follows:	110.00 L.F.	100	\$15.00	0	\$0.00	100	\$30.00	90	\$135.00	0	\$0.00	0	\$0.00	0	\$0.00	\$180.00		
0709-222-3804-7 HIS-UH, R5	UNIVERSITY HEIGHTS VENTURE LLC 2002 ATWOOD AVE # 212 MADISON WI	*307 Forest St			\$15.00		\$0.00		\$30.00		\$135.00		\$0.00		\$0.00		\$0.00	\$180.00		
0709-222-3804-7 HIS-UH, R5	VELASCO, JAVIER 309 FOREST ST MADISON WI	*309 Forest St			\$15.00		\$0.00		\$30.00		\$135.00		\$0.00		\$0.00		\$0.00	\$180.00		

City of Madison Engineering Division - Schedule of Assessments

Project Name: University Avenue, Paunack Place, and Forest Street Resurfacing Assessment District - 2011
 Project No. 53W0517

Project Limits: University Avenue from Allen Street to Braese Terrace
 Paunack Place from University Avenue to the north end
 Forest Street from University Avenue to Kendall Avenue

Frontages listed are for: Situs Address

Parcel No./ Zoning	Owner's Name / Mailing Address	Situs Address	Frontage LF	Street Resurfacing and Reconstruction Items						Sanitary Sewer Items						
				Remove Sidewalk & Drive Apron @		Replace Sidewalk @		Remove & Replace Curb and Gutter @		Sanitary Sewer Reconnection @		Remove & Replace Sanitary Lateral @		TOTAL ASSMNT		
				SF	Cost	SF	Cost	LF	Cost	Each	Cost	Each	Cost			
0709-222-3810-4 HIS-UH, R5	HASHIMOTO, AKIKAZU 311 FOREST ST # 2F MADISON WI	*311 Forest St		\$15.00	\$0.00	\$3.00	\$30.00	\$135.00	\$135.00	\$0.00	\$0.00	\$0.00	\$0.00	\$180.00		
0709-222-3809-7 HIS-UH, R5	MCCANNA, CHARLES D 311 FOREST ST UNIT 2E MADISON WI	*311 Forest St		\$15.00	\$0.00		\$30.00	\$135.00	\$135.00	\$0.00	\$0.00	\$0.00	\$0.00	\$180.00		
0709-222-3808-9 HIS-UH, R5	ITALBUS AMERICA CORP 14 N MAIN ST MAYVILLE WI	*311 Forest St		\$15.00	\$0.00		\$30.00	\$135.00	\$135.00	\$0.00	\$0.00	\$0.00	\$0.00	\$180.00		
0709-222-3807-1 HIS-UH, R5	ALBRECHT, RALPH M & CHRIS M ERICKSON 311 FOREST ST UNIT 2C MADISON WI	*311 Forest St		\$15.00	\$0.00		\$30.00	\$135.00	\$135.00	\$0.00	\$0.00	\$0.00	\$0.00	\$180.00		
0709-222-3806-3 HIS-UH, R5	CHEN, CHIH-HSIUNG 311 FOREST ST # 2B MADISON WI	*311 Forest St		\$15.00	\$0.00		\$30.00	\$135.00	\$135.00	\$0.00	\$0.00	\$0.00	\$0.00	\$180.00		
0709-222-3805-5 HIS-UH, R5	FUCHS, ELISABETH M 311 FOREST ST # 2A MADISON WI	*311 Forest St		\$15.00	\$0.00		\$30.00	\$135.00	\$135.00	\$0.00	\$0.00	\$0.00	\$0.00	\$180.00		
0709-222-3801-3 HIS-UH, R5	UNIVERSITY HEIGHTS VENTURE LLC 2002 ATWOOD AVE STE 212 MADISON WI	*2035 University Ave		\$15.00	\$0.00		\$30.00	\$135.00	\$135.00	\$0.00	\$0.00	\$0.00	\$0.00	\$180.00		
0709-222-3802-1 HIS-UH, R5	GRIFFITHS, SUSANN S 2037 UNIVERSITY AVE MADISON WI	*2037 University Ave		\$15.00	\$0.00		\$30.00	\$135.00	\$135.00	\$0.00	\$0.00	\$0.00	\$0.00	\$180.00		
Totals				6045	\$9,067.50	2005	\$7,017.50	4260	\$12,780.00	1733.83	\$26,007.45	12	\$3,594.00	342	\$7,219.62	\$65,686.07