

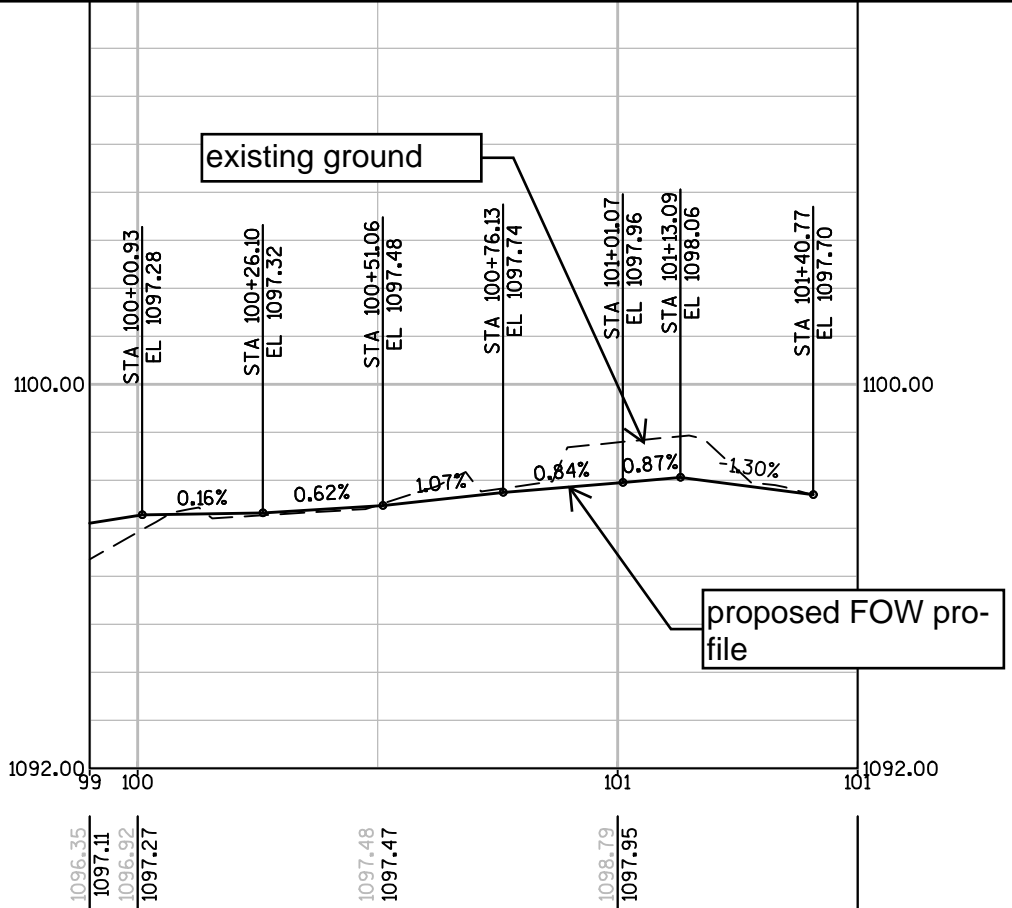
Alignment Information (Sidewalk FOW)

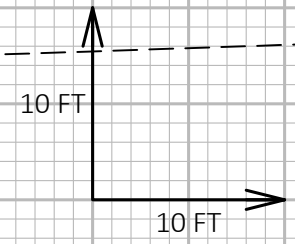
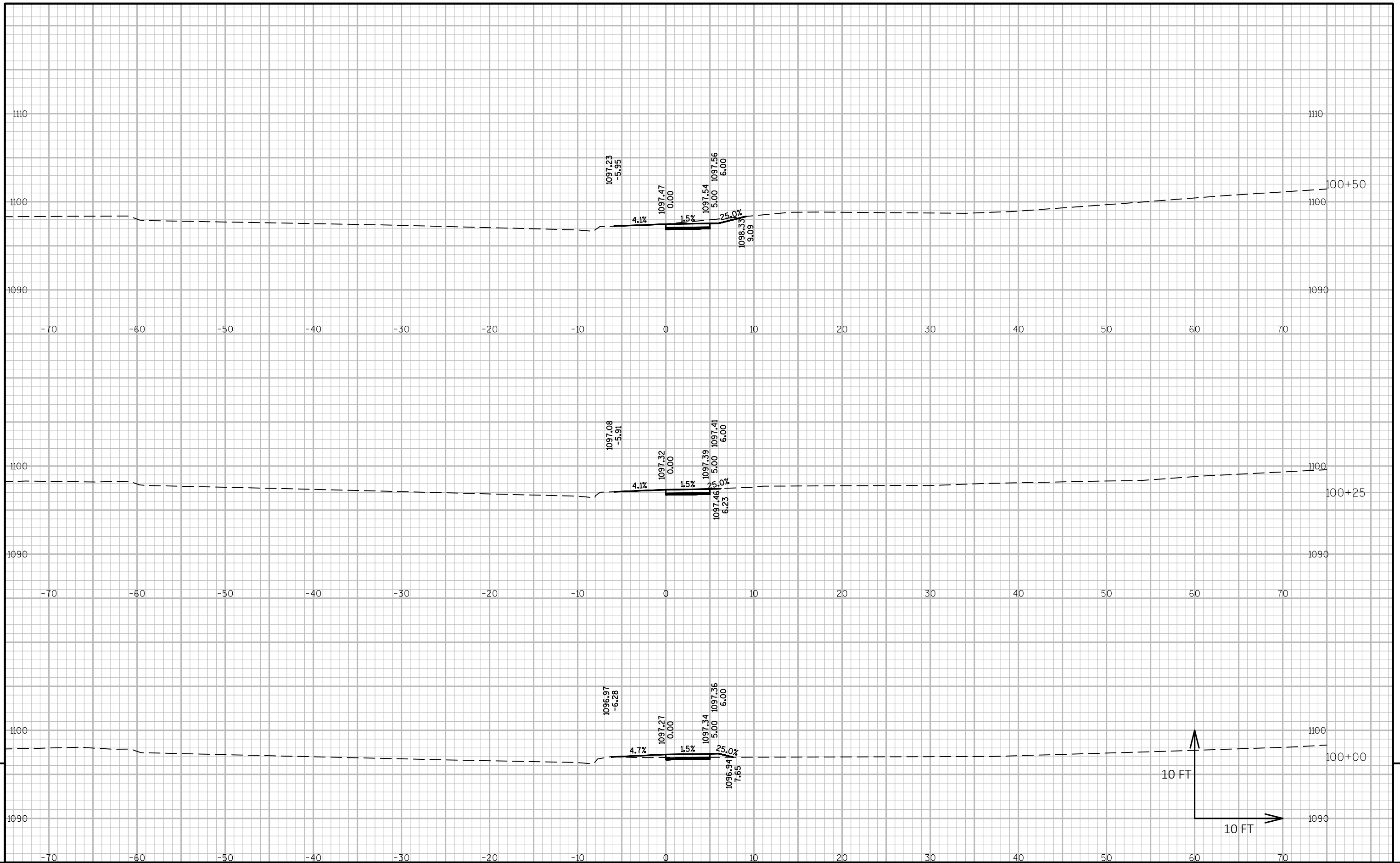
-8' terrace (face of curb to FOW) from STA. 99+50 to STA. 101+18.33

STA. 101+18.33:
(X=781,504.80 Y=471,636.04)

STA. 101+35.06:
(X=781,506.03 Y=471,652.73)

Quantities (STA. 100+08.14 to 101+40.77)
 Clearing and Grubbing: 2 STA.
 Excavation Common: 50 CY
 Concrete SW 5-Inch: 665 SF
 EMAT Class I Urban Type A (628.2006): 240 SY
 Topsoil (625.0100): 240 SY
 Seeding Mixture 40 (630.0140): 5 LB
 Fertilizer Type B (629.0210): 0.15 CWT
 Water for Seeded Areas: 16 MGAL



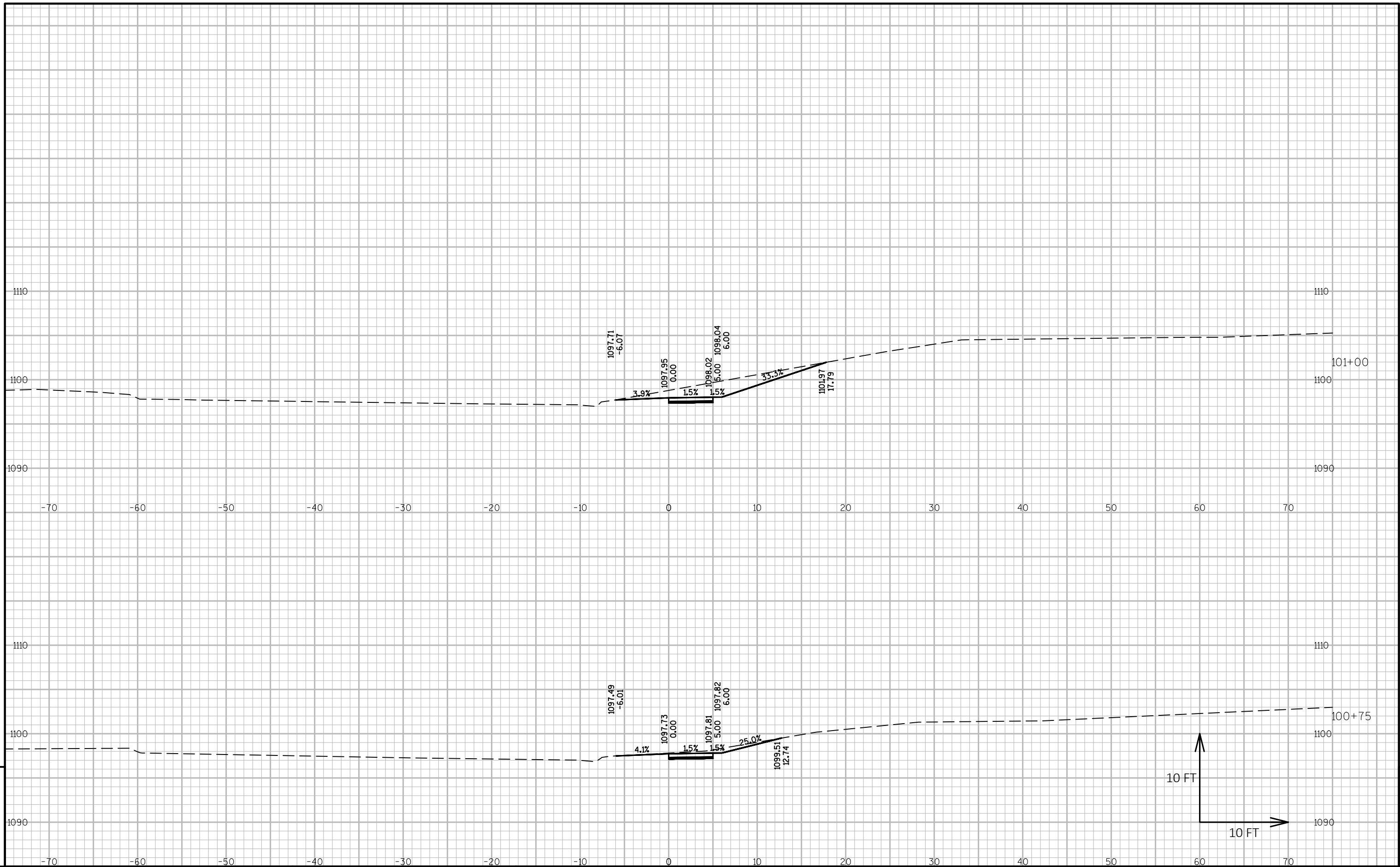


9

9

PROJECT NO: 5992-09-82 HWY: CTH M COUNTY: DANE CROSS SECTIONS: SECTION VIEW GROUP - 1 - (13) SHEET E

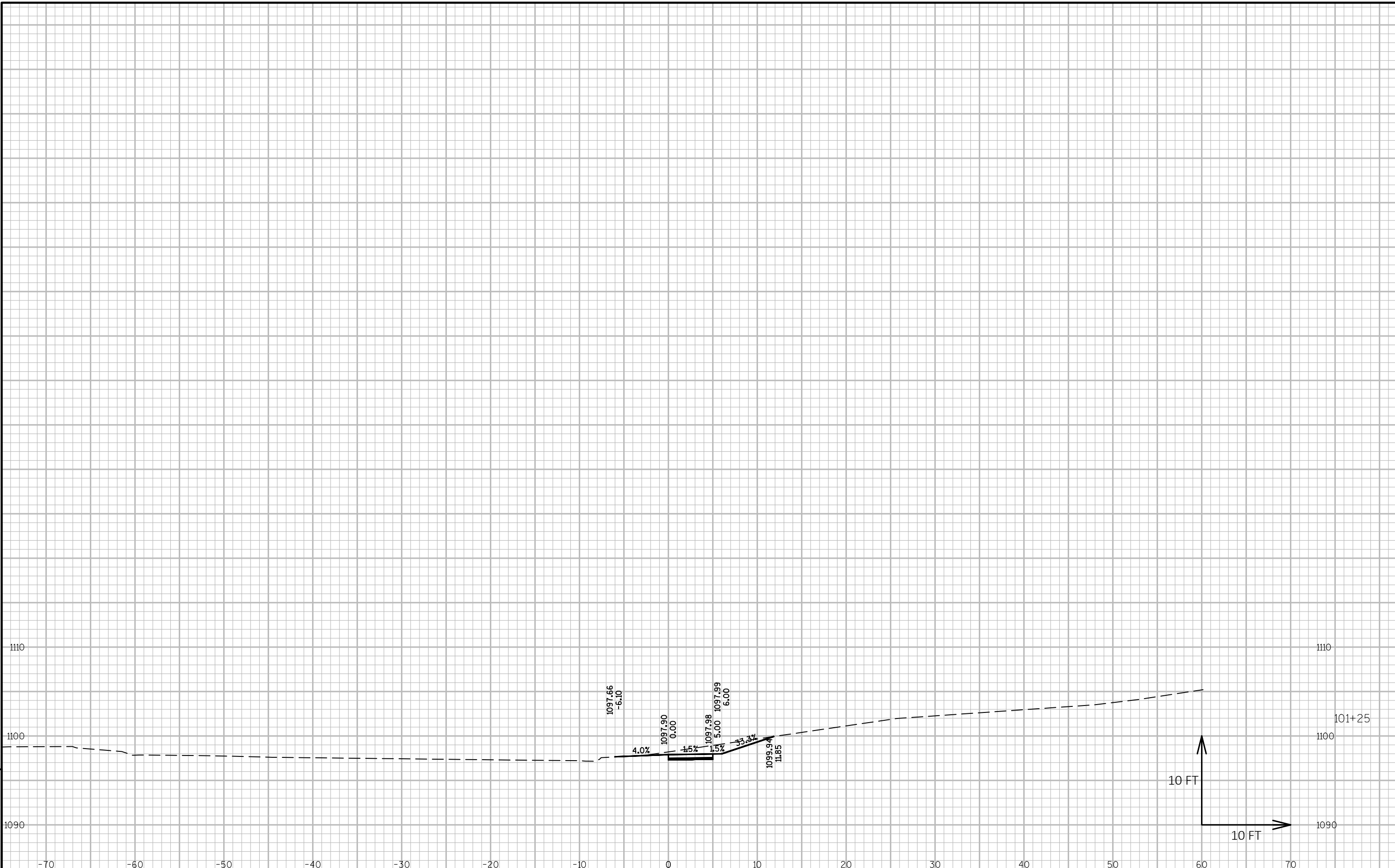
FILE NAME : P:\3705\373\00373030\CADD\3D\SHEETS\PLAN\CROSS SECTIONS_178 TO NORTH.DWG PLOT DATE : 4/2/2018 9:02 AM PLOT BY : CHASE KIELER PLOT NAME : PLOT SCALE : 1 IN:10 FT HORZ. / 1 IN:10 FT VERT. WISDOT/CADD\ SHEET 49



9

9

PROJECT NO: 5992-09-82	HWY: CTH M	COUNTY: DANE	CROSS SECTIONS: SECTION VIEW GROUP - 1 - (13)	SHEET	E
------------------------	------------	--------------	---	-------	---



9

9

PROJECT NO: 5992-09-82	HWY: CTH M	COUNTY: DANE	CROSS SECTIONS: SECTION VIEW GROUP - 1 - (13)	SHEET	E
------------------------	------------	--------------	---	-------	---