



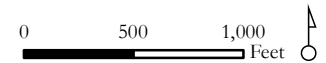


Map 1: Planning Area

Shady Wood
Neighborhood Development Plan
August 2022

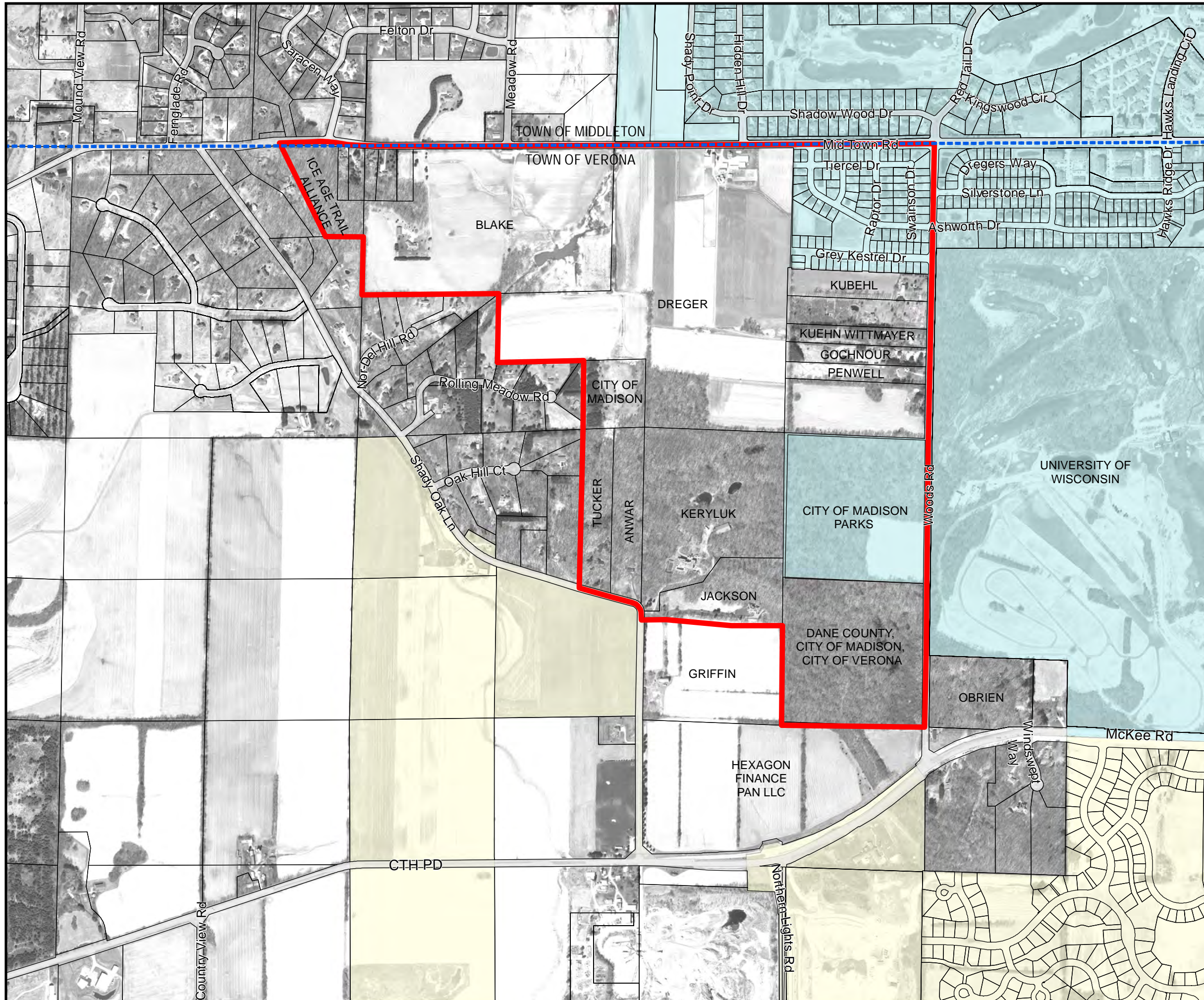
-  Planning Area
-  City of Madison Boundary





DRAFT



Map 2: Municipal Jurisdiction and Property Ownership

Shady Wood
Neighborhood Development Plan
August 2022



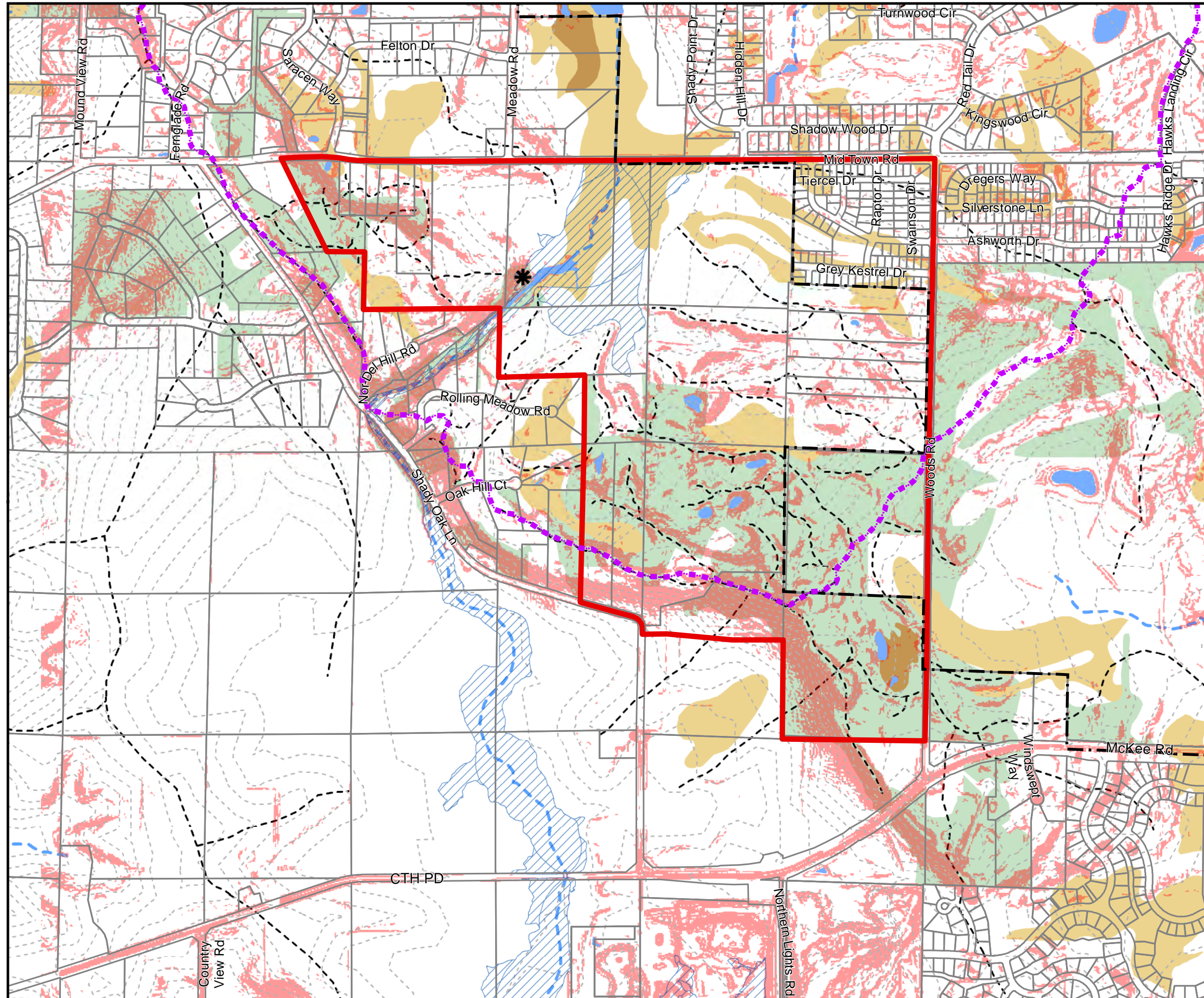
-  Planning Area
-  Town Line
-  City of Madison
-  City of Verona














DRAFT



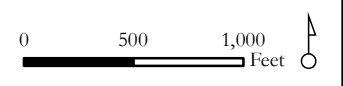
Map 3: Natural Features

Shady Wood
Neighborhood Development Plan
August 2022












-  Planning Area
-  City of Madison Boundary
-  100-Year Floodplain
-  Lower Badger Mill Creek Sub-Watershed Boundary
-  Ridgeline
-  Elevation Contours - 10ft
-  Intermittent Stream
-  Surface Water
-  Woodland
-  Hydric Soils
-  Soils with Hydric Inclusions
-  Slopes Greater than 12%
-  Richardson's Cave

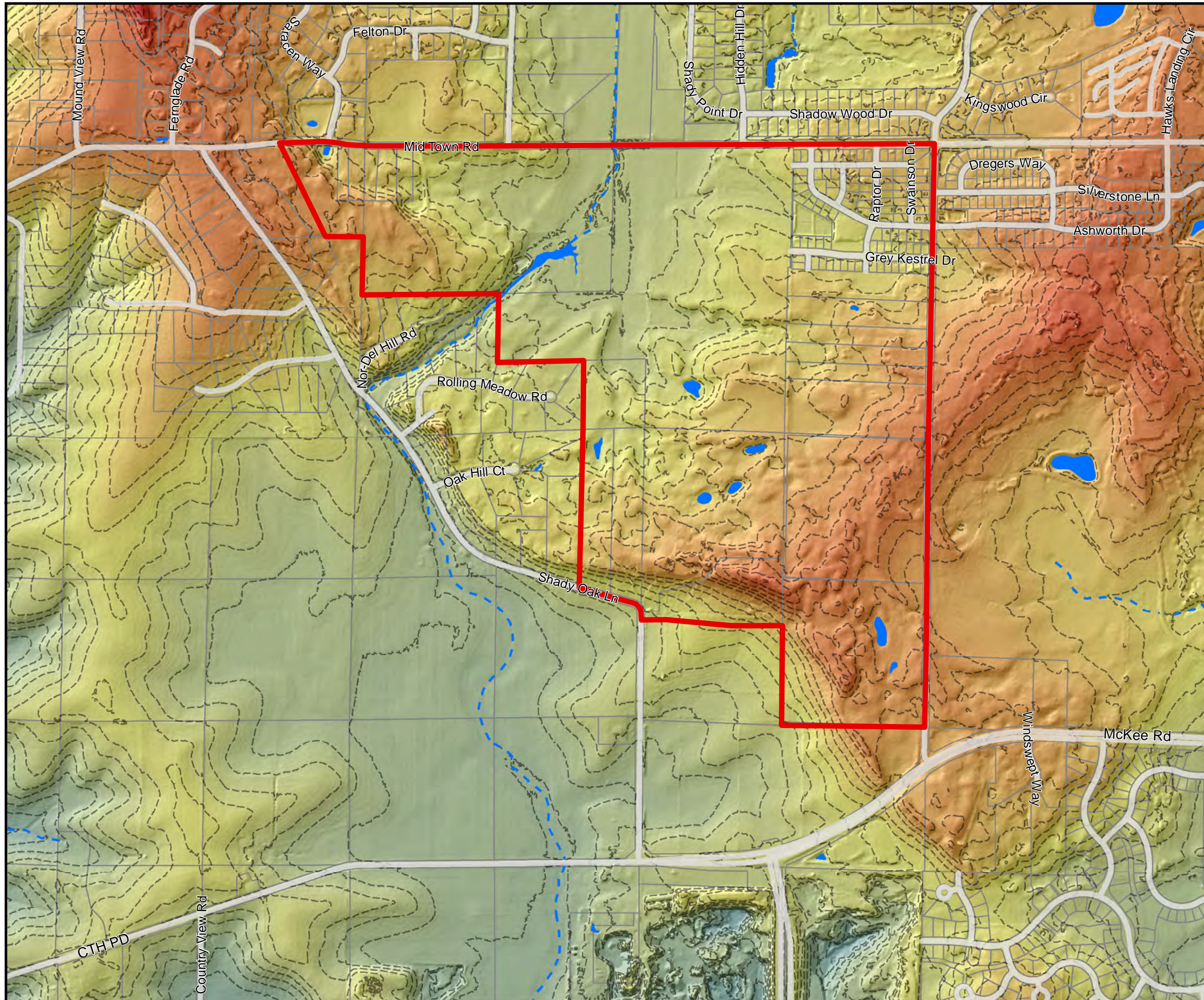
DRAFT



Map 4: Elevation Model

Shady Wood
Neighborhood Development Plan
August 2022

-  Planning Area
 -  Surface Water
 -  Intermittent Stream
 -  Elevation Contours - 10ft
- Elevation
-  High
 - 
 - 
 - 
 -  Low












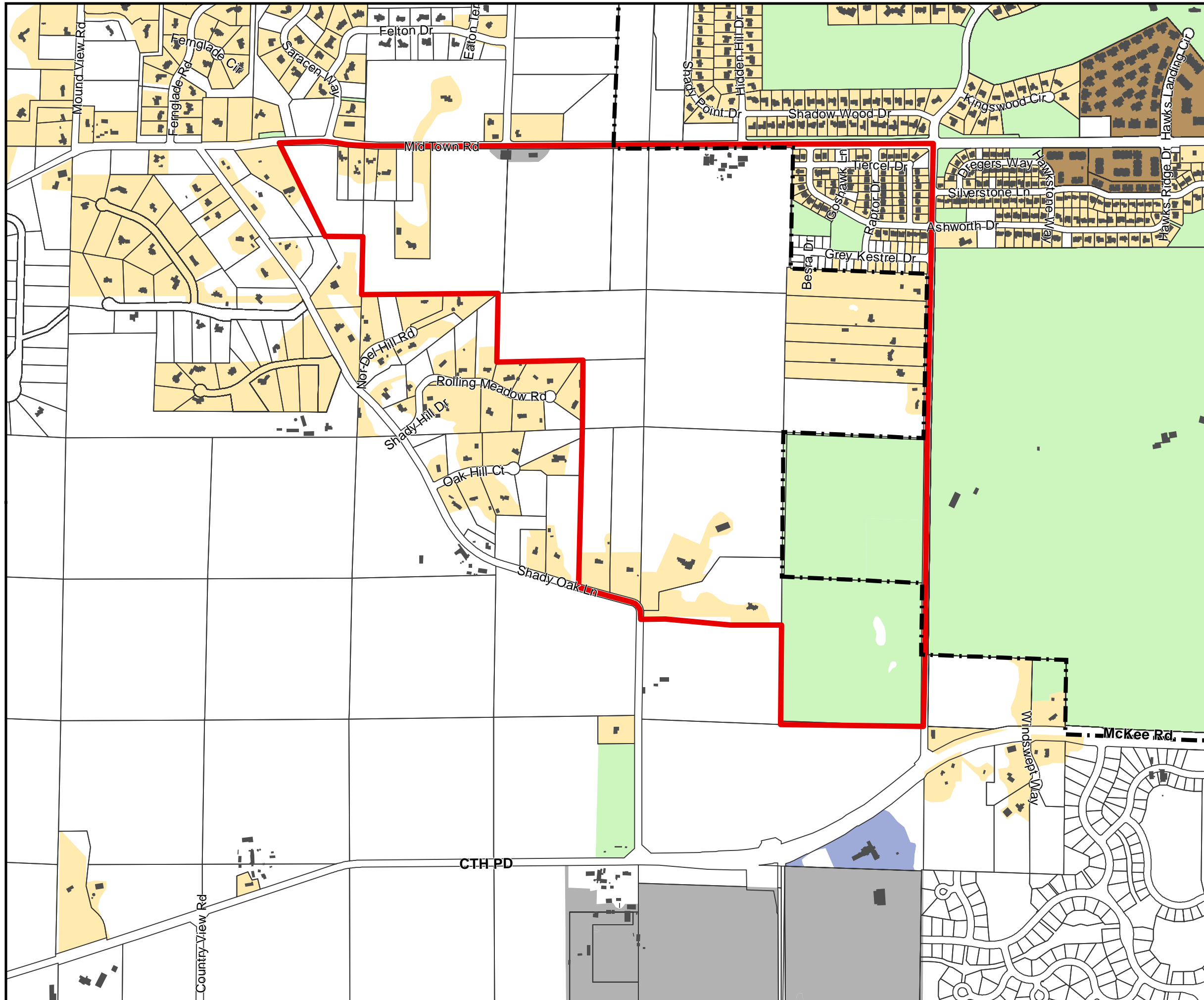
DRAFT



Map 5: Existing Land Use

Shady Wood
Neighborhood Development Plan
August 2022

-  Planning Area
-  City of Madison Boundary
-  Building Footprint
- Land Use**
 -  One Unit Residential
 -  Five + Unit Residential
 -  Institutional
 -  Industrial
 -  Park and Open Space
 -  Agricultural or Vacant Land

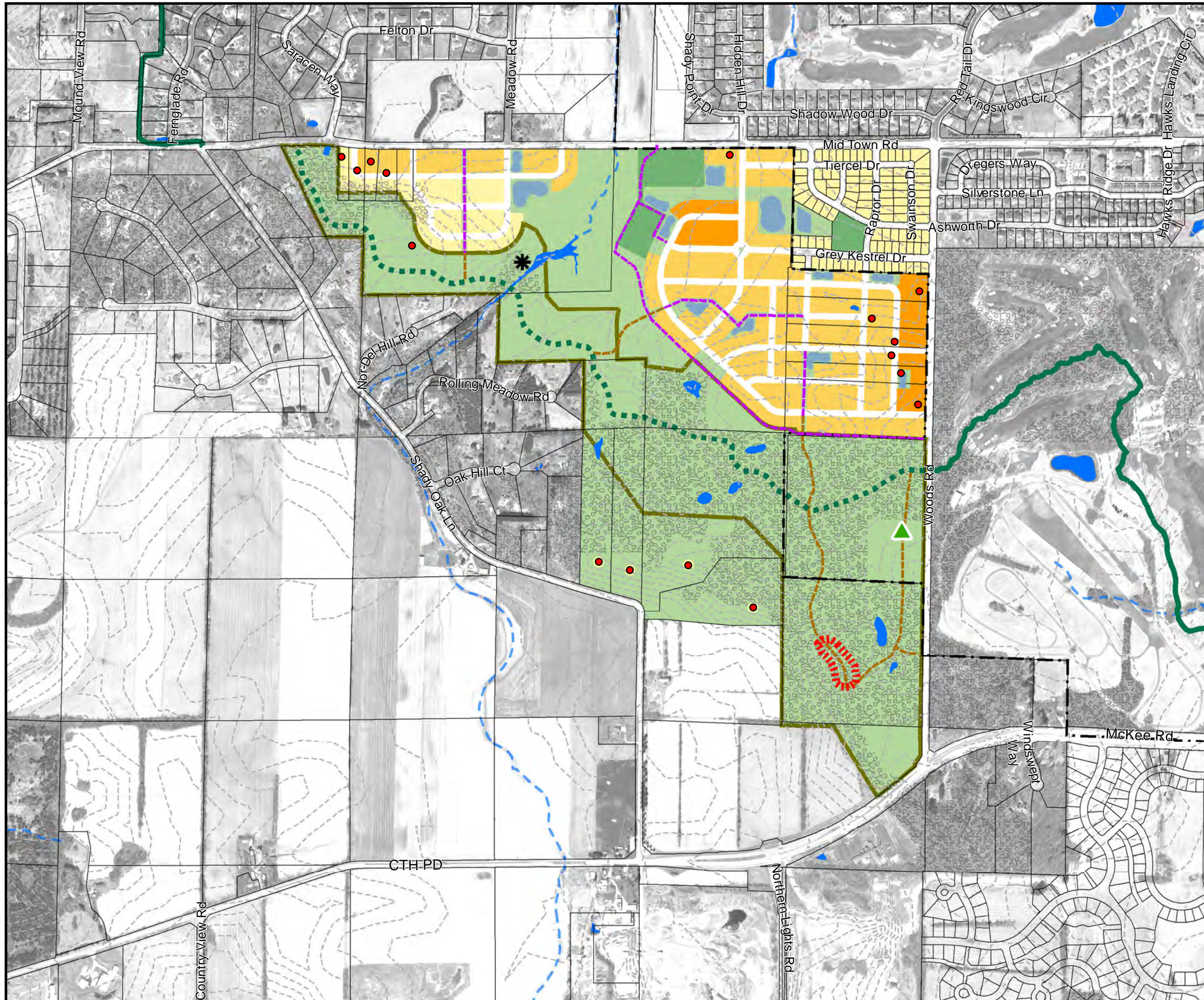





















DRAFT



Map 7: Land Use and Street Plan

Shady Wood
Neighborhood Development Plan
August 2022



-  View Opportunity
-  Existing Dwelling Units
-  Richardson's Cave
-  Conceptual Ice Age Trail Trailhead
-  Existing Ice Age Trail
-  Conceptual Ice Age Trail
-  Proposed Shared-Use Paths
-  Pedestrian Path
-  10' Contours
-  Surface Water
-  Intermittent Stream
-  Woodlands
-  Housing Mix 1 (6-12 du/ac)
-  Housing Mix 2 (12-20 du/ac)
-  Housing Mix 3 (20-40 du/ac)
-  Potential Sports Fields
-  Stormwater and Other Open Space
-  Open Space Conservation Corridor
-  Conceptual Stormwater Pond Location

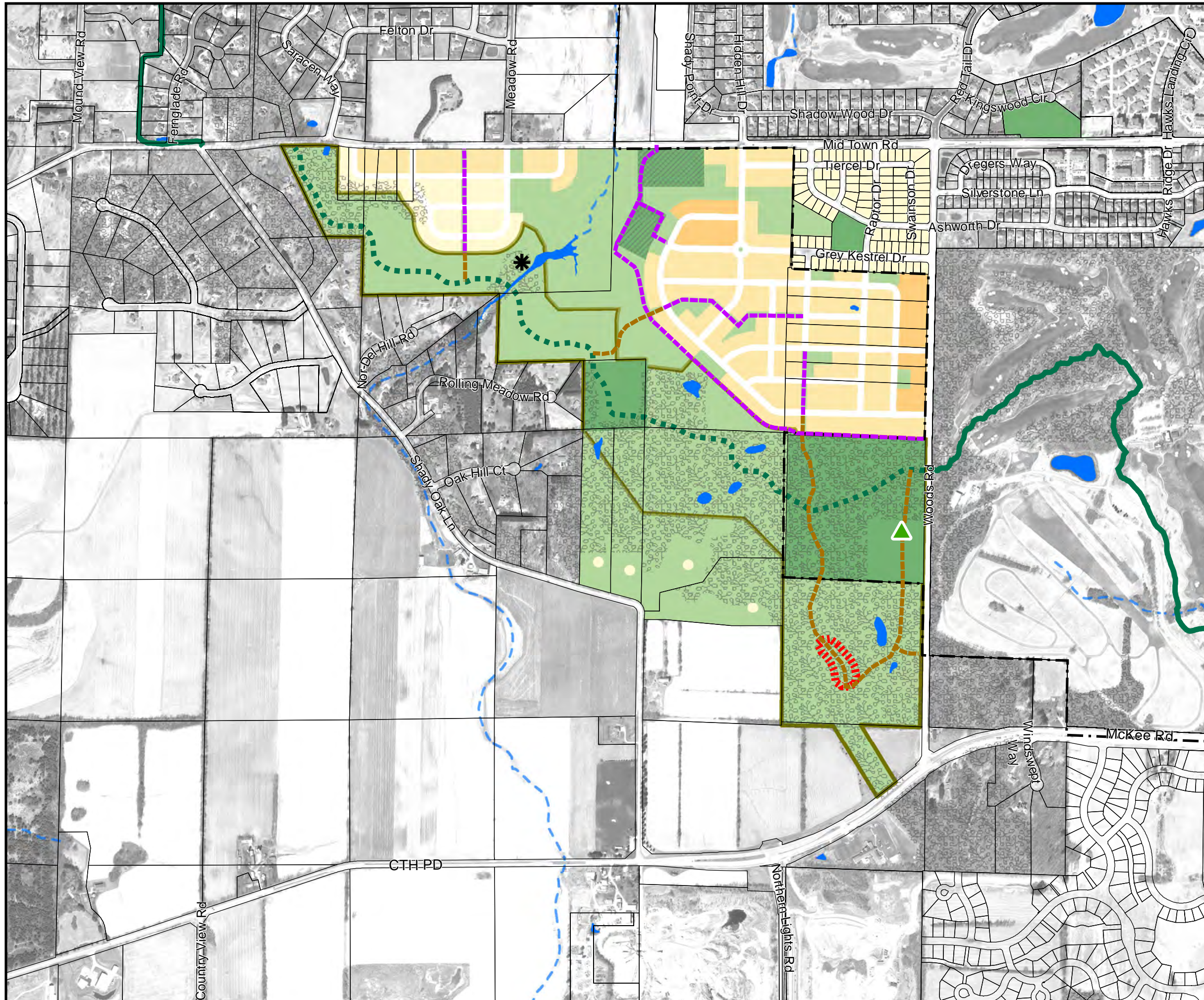
Note: The four properties with existing dwelling units south of the Open Space Conservation Corridor should not be included in CARPC's Environmental Corridor map. Changes to existing land use on these properties is not expected.








DRAFT



Map 8: Parks & Open Space

Shady Wood
Neighborhood Development Plan
August 2022



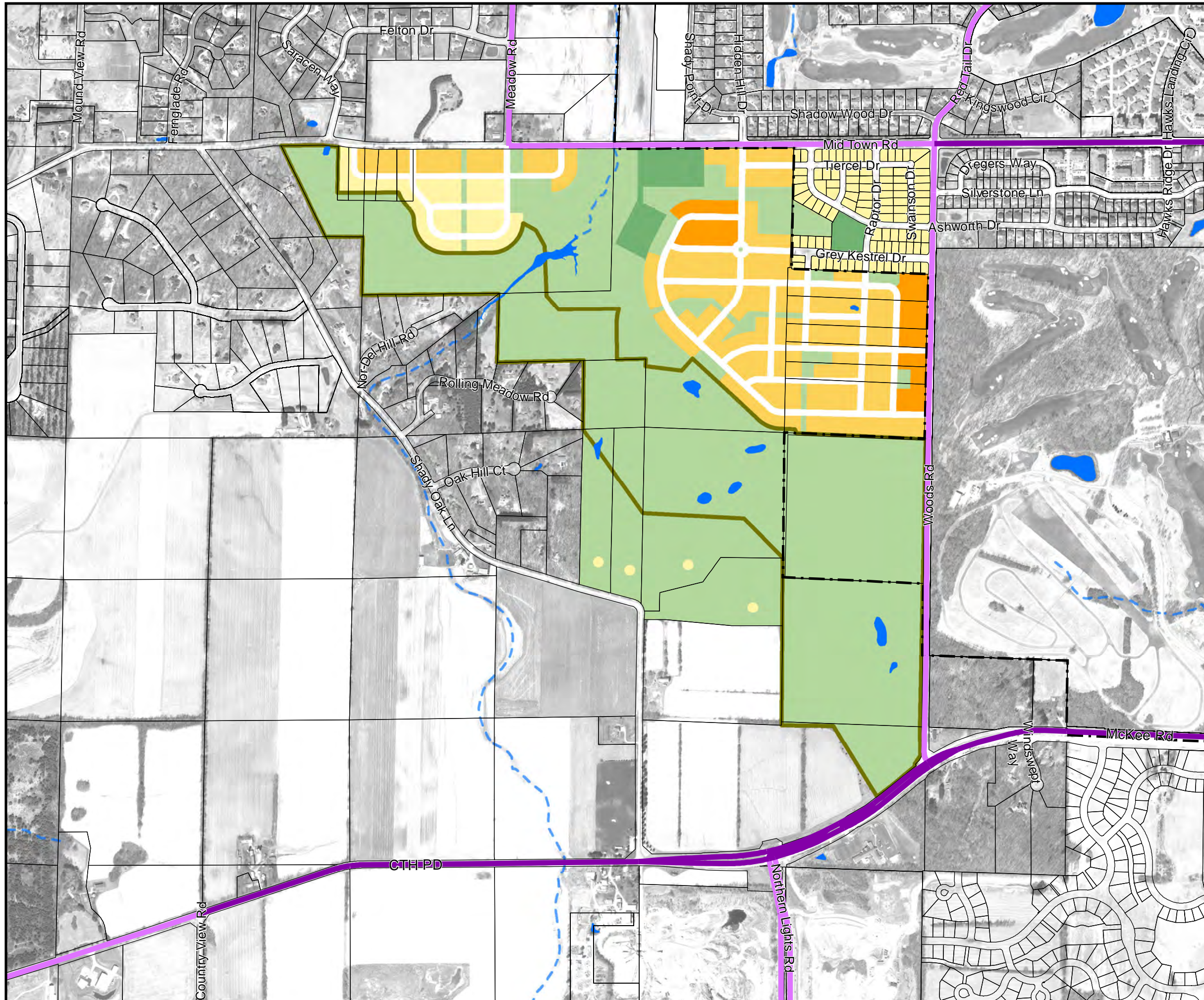
-  City of Madison Boundary
-  View Opportunity From Terminal Moraine
-  Existing Ice Age Trail
-  Conceptual Ice Age Trail
-  Proposed Shared-Use Paths
-  Proposed Pedestrian Path
-  Trailhead
-  Richardson's Cave
-  Intermittent Stream
-  Surface Water
-  Existing City of Madison Parks
-  Stormwater and Other Open Space
-  Open Space Conservation Corridor
-  Potential Sports Fields
-  Woodlands

DRAFT



Map 9: Transportation Plan - Roadways

Shady Wood
Neighborhood Development Plan
August 2022



City of Madison Boundary

Surface Water


Intermittent Stream

Roadway Classification

Arterial

Collector

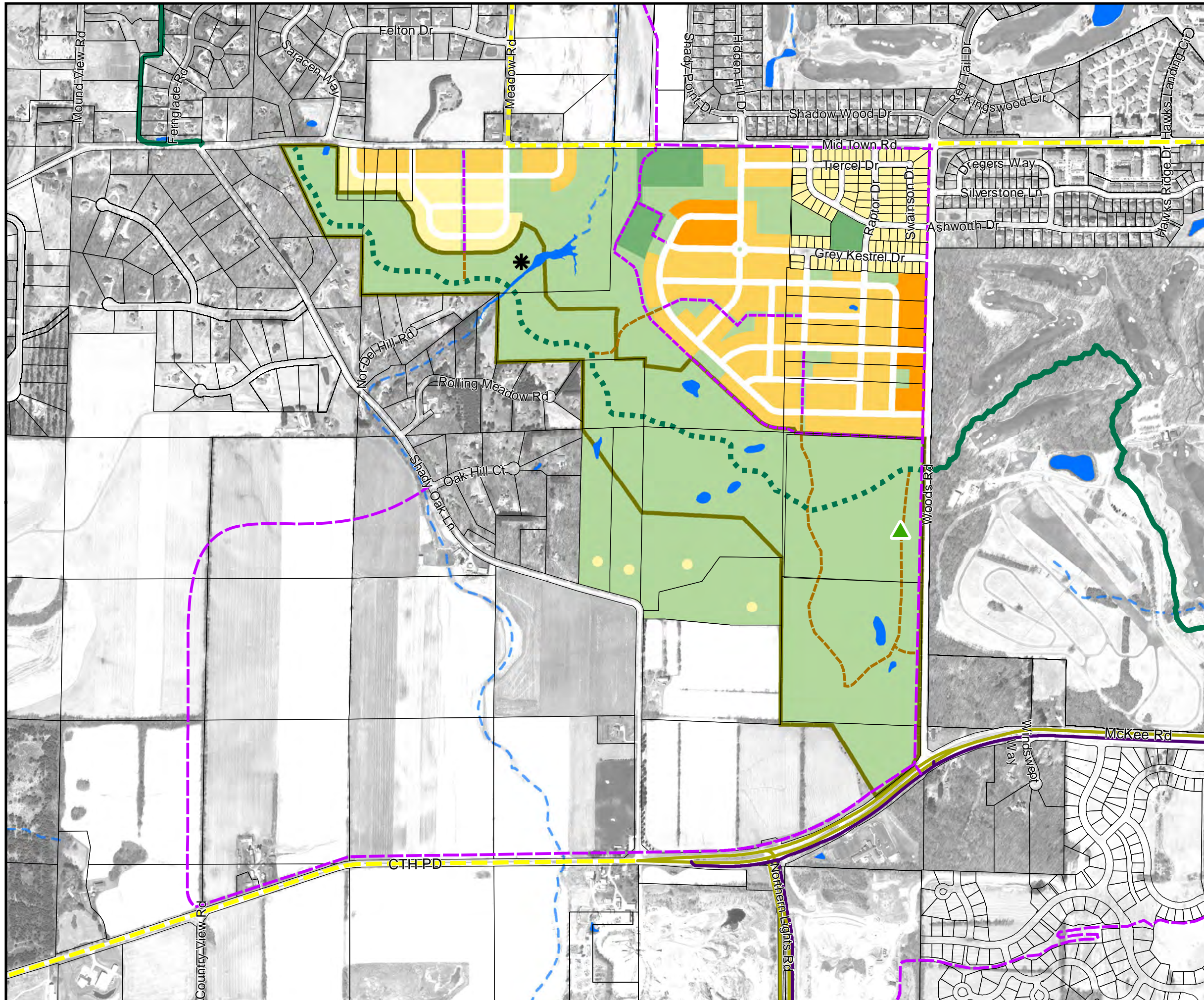
DRAFT



Map 10: Transportation Plan - Pedestrian/Bicycle

Shady Wood Neighborhood
Development Plan

August 2022



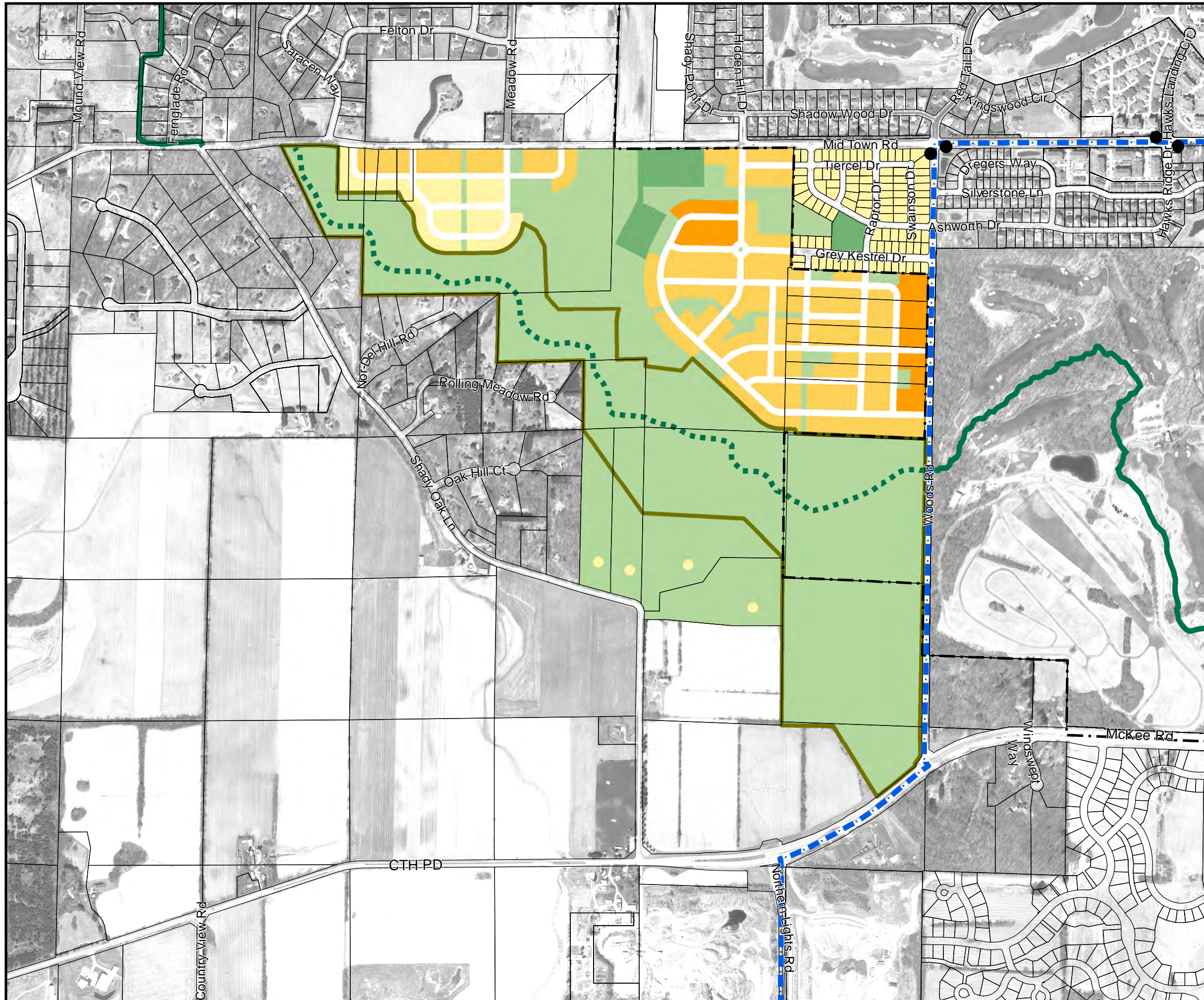
-  Existing Shared-Use Path
-  Proposed Shared-Use Path
-  Proposed Pedestrian Path
-  Existing On-Street Bicycle Facility
-  Proposed On-Street Bicycle Facility
-  Existing Ice Age Trail
-  Conceptual Ice Age Trail
-  Trailhead
-  Richardson's Cave
-  Surface Water
-  Intermittent Stream












DRAFT



Map 11: Transit

Shady Wood
Neighborhood Development Plan
August 2022



-  City of Madison Boundary
-  Madison Metro Route 55
-  Madison Metro Bus Stops
-  Existing Ice Age Trail
-  Conceptual Ice Age Trail
-  Housing Mix 1 (6-12 du/ac)
-  Housing Mix 2 (12-20 du/ac)
-  Housing Mix 3 (20-40 du/ac)
-  Stormwater and Other Open Space
-  Park
-  Open Space Conservation Corridor

DRAFT



Map 12: Utilities and Phasing

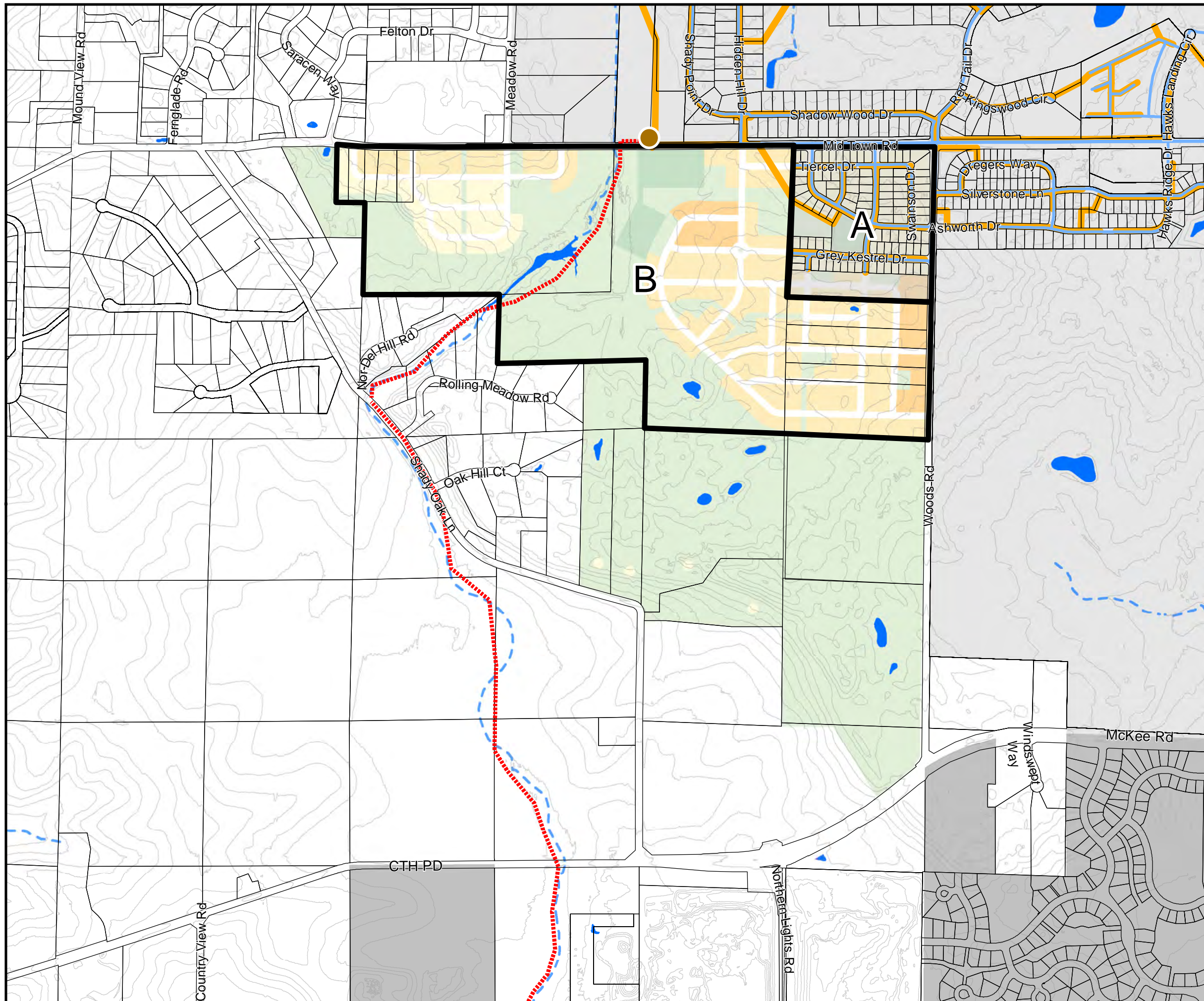
Shady Wood
Neighborhood Development Plan
August 2022

Existing Utilities

- Existing Water Main
- Existing Sanitary Sewer Main
- Existing Sanitary Lift Station

Proposed Utilities / Phasing

- Planned Lower Badger Mill Creek Interceptor
- Phasing Area
- Central Urban Service Area
- Verona Urban Service Area
- Elevation Contour - 10 foot

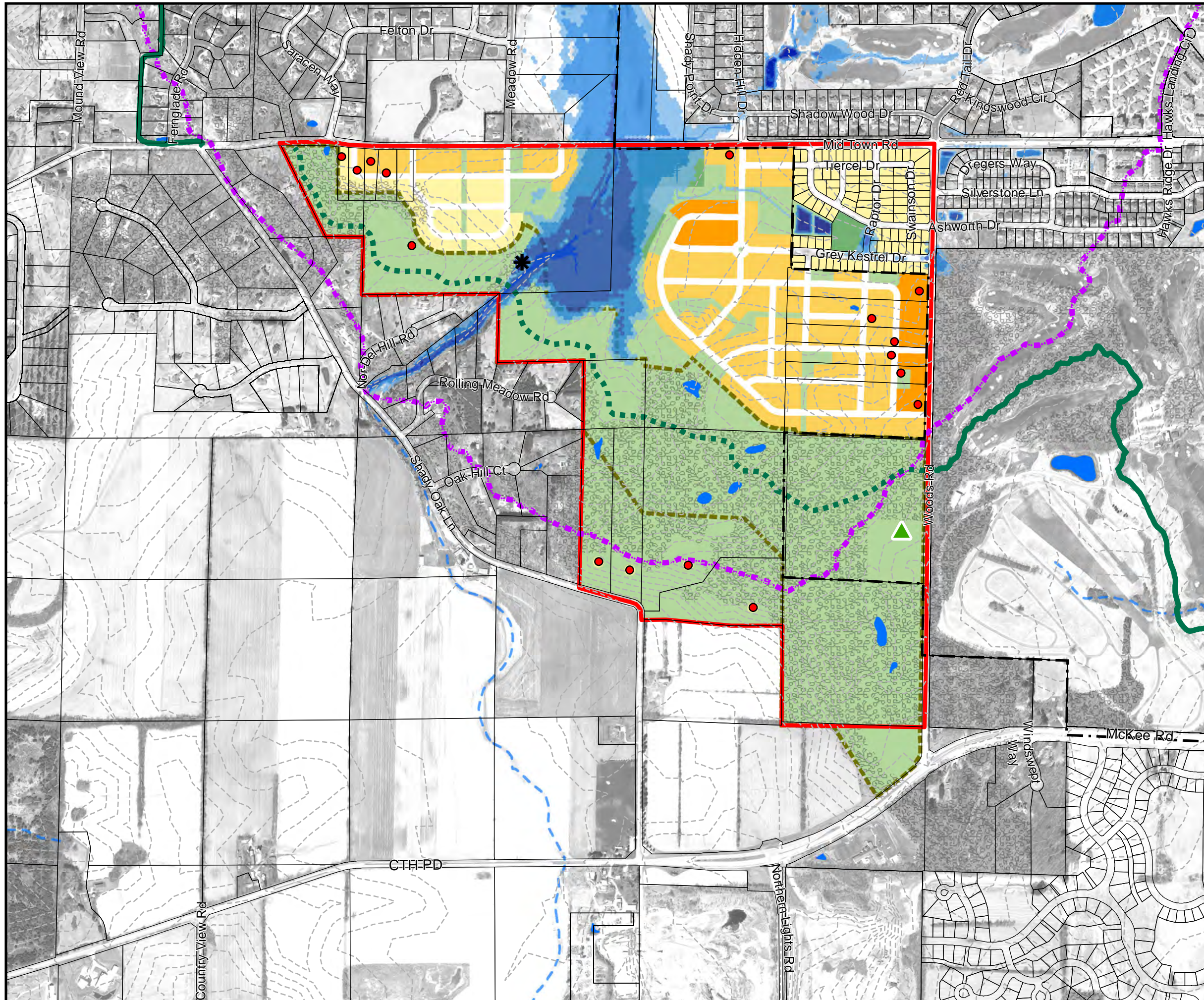


DRAFT



Map 13: Storm Inundation Map

Shady Wood
Neighborhood Development Plan
August 2022








- Planning Area
- Projected Water Depths for 100 yr Flood
 - Shallow
 - Deep
- Lower Badger Mill Creek Sub-Watershed Boundary
- Existing Dwelling Units
- ★ Richardson's Cave
- ▲ Conceptual Ice Age Trail Trailhead
- Existing Ice Age Trail
- Conceptual Ice Age Trail
- 10' Contours
- Intermittent Stream
- Surface Water
- Woodlands
- Housing Mix 1 (6-12 du/ac)
- Housing Mix 2 (12-20 du/ac)
- Housing Mix 3 (20-40 du/ac)
- Stormwater and Other Open Space
- Potential Sports Fields
- Open Space Conservation Corridor

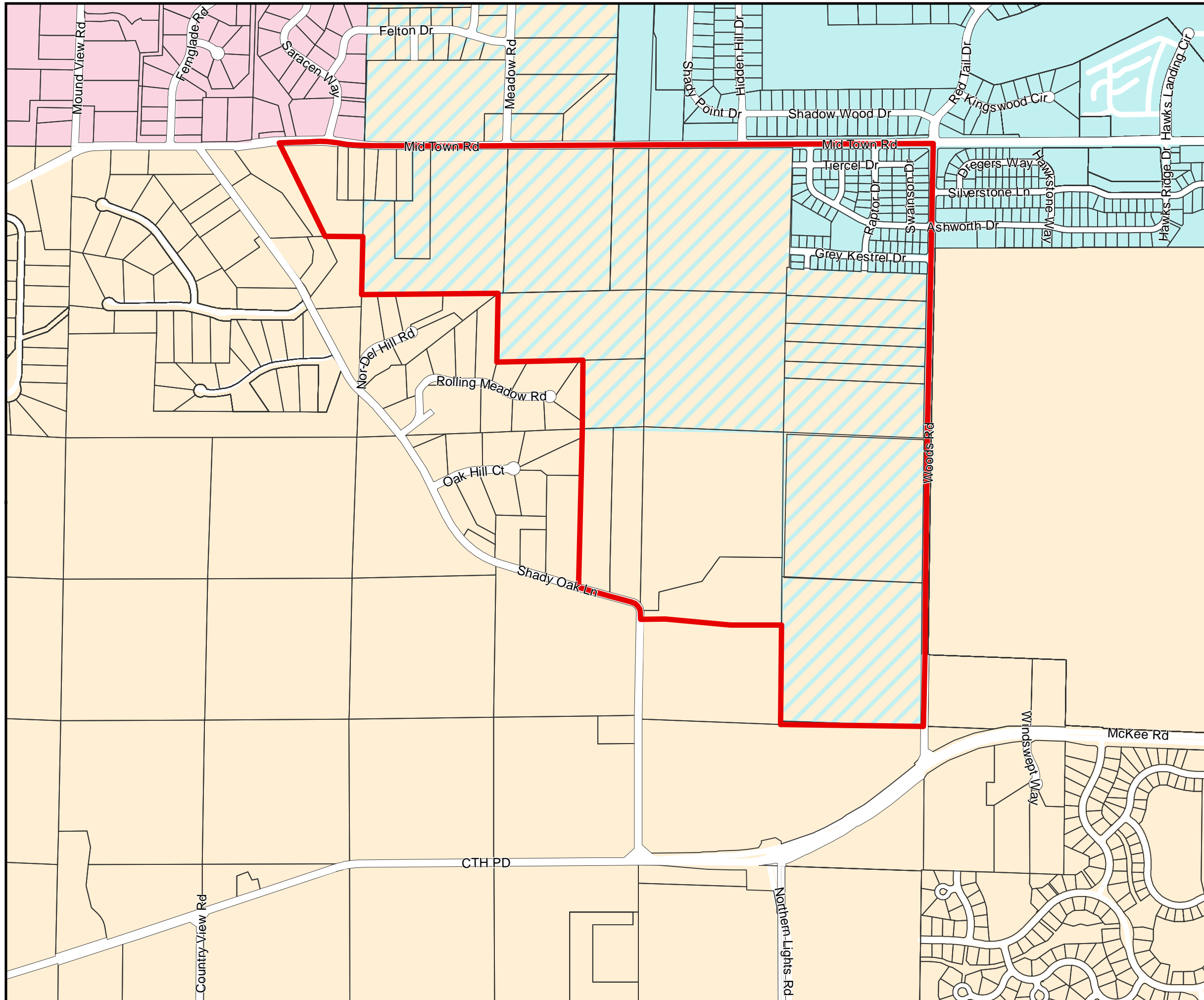
DRAFT



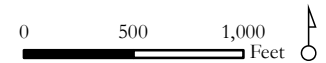
Map 14: School Districts

Shady Wood
Neighborhood Development Plan
August 2022

-  Planning Area
-  Madison Metropolitan School District
-  Middleton-Cross Plains School District
-  Verona Area School District
-  Transfer to MMSD
(Per Boundary Agreement)

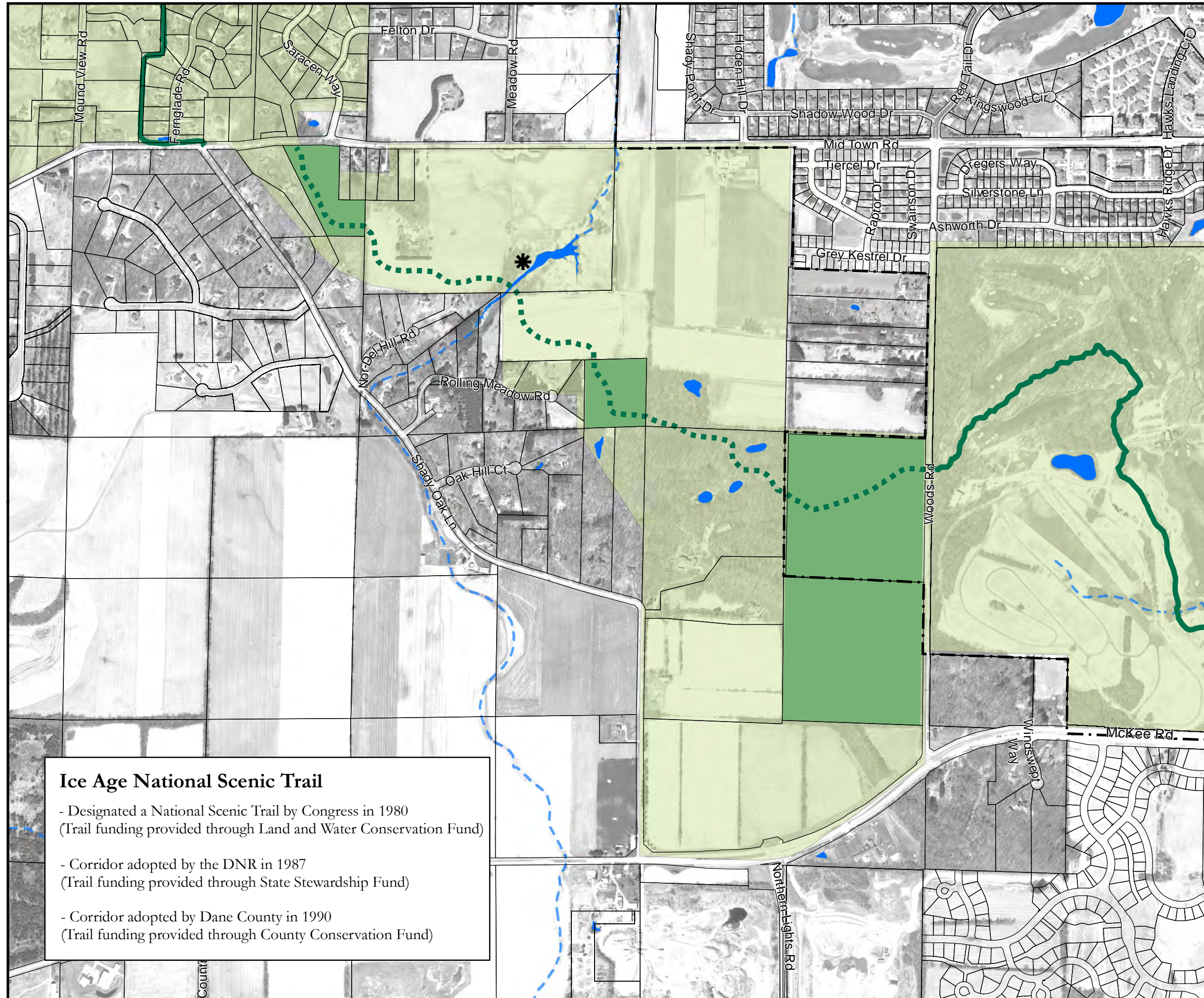










DRAFT



Map 15: Preserved Open Space

Shady Wood
Neighborhood Development Plan
August 2022



-  City of Madison Boundary
-  Ice Age National Scenic Trail Corridor
-  Preserved Open Space
-  Existing Ice Age Trail
-  Conceptual Ice Age Trail
-  Intermittent Stream
-  Surface Water
-  Richardson's Cave

Ice Age National Scenic Trail

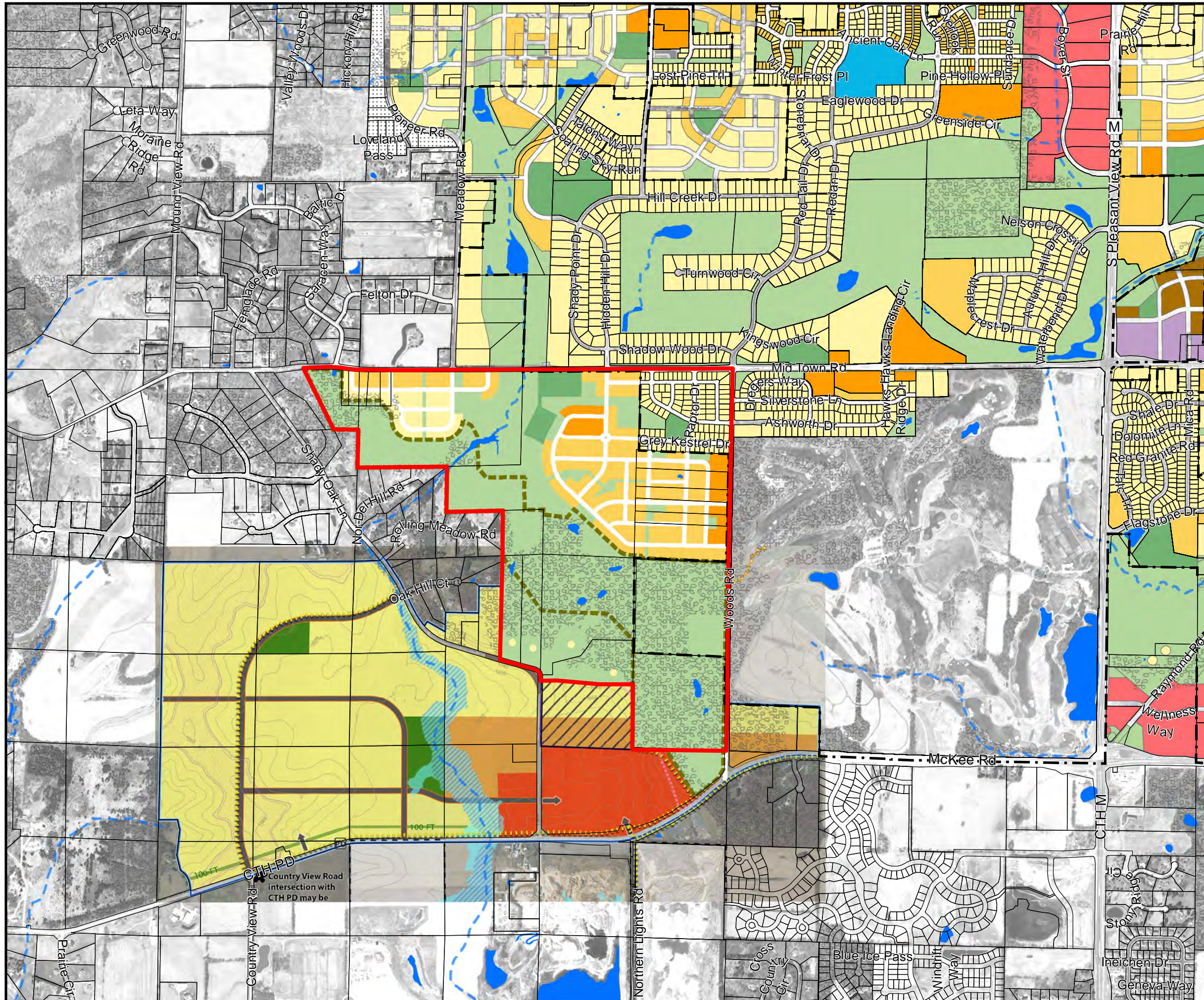
- Designated a National Scenic Trail by Congress in 1980
(Trail funding provided through Land and Water Conservation Fund)
- Corridor adopted by the DNR in 1987
(Trail funding provided through State Stewardship Fund)
- Corridor adopted by Dane County in 1990
(Trail funding provided through County Conservation Fund)

DRAFT



Map 16: Generalized Land Use Plan

Shady Wood
Neighborhood Development Plan
August 2022

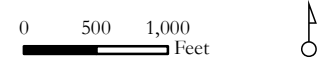


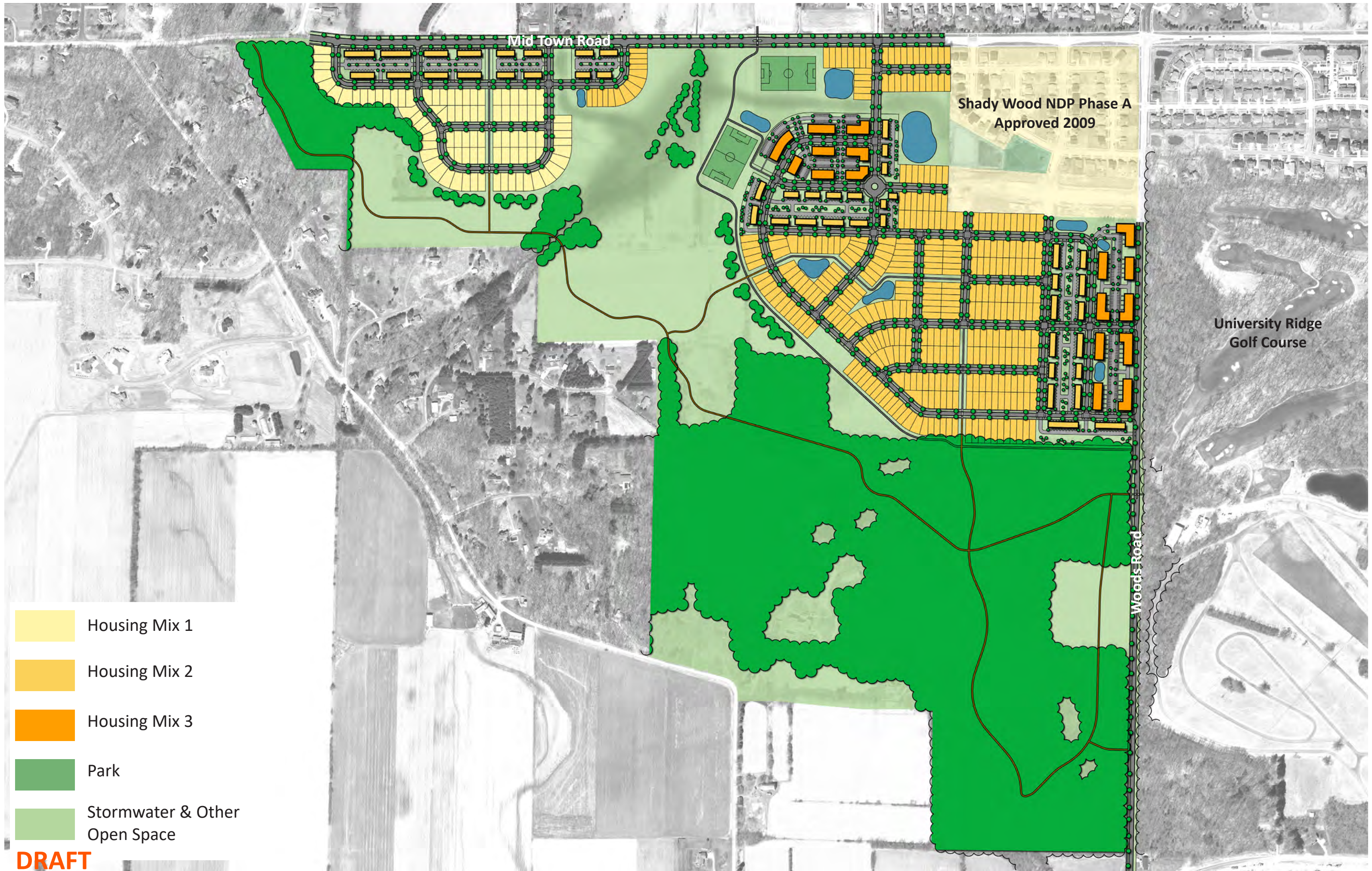
- Planning Area
- Intermittent Stream
- Woodlands
- Housing Mix 1 (6-12 du/ac)
- Housing Mix 2 (12-20 du/ac)
- Housing Mix 3 (20-40 du/ac)
- Housing Mix 4 (41-70 du/ac)
- Neighborhood Mixed Use
- Employment
- Institutional
- Stormwater and Other Open Space
- Park
- Open Space Conservation Corridor

Verona NW Neighborhood Plan

- Parks
- Low Density Residential
- Medium Density Residential
- Commercial/Mixed Use

DRAFT






Mid Town Road

Shady Wood NDP Phase A
Approved 2009

University Ridge
Golf Course

Woods Road

-  Housing Mix 1
-  Housing Mix 2
-  Housing Mix 3
-  Park
-  Stormwater & Other
Open Space

DRAFT