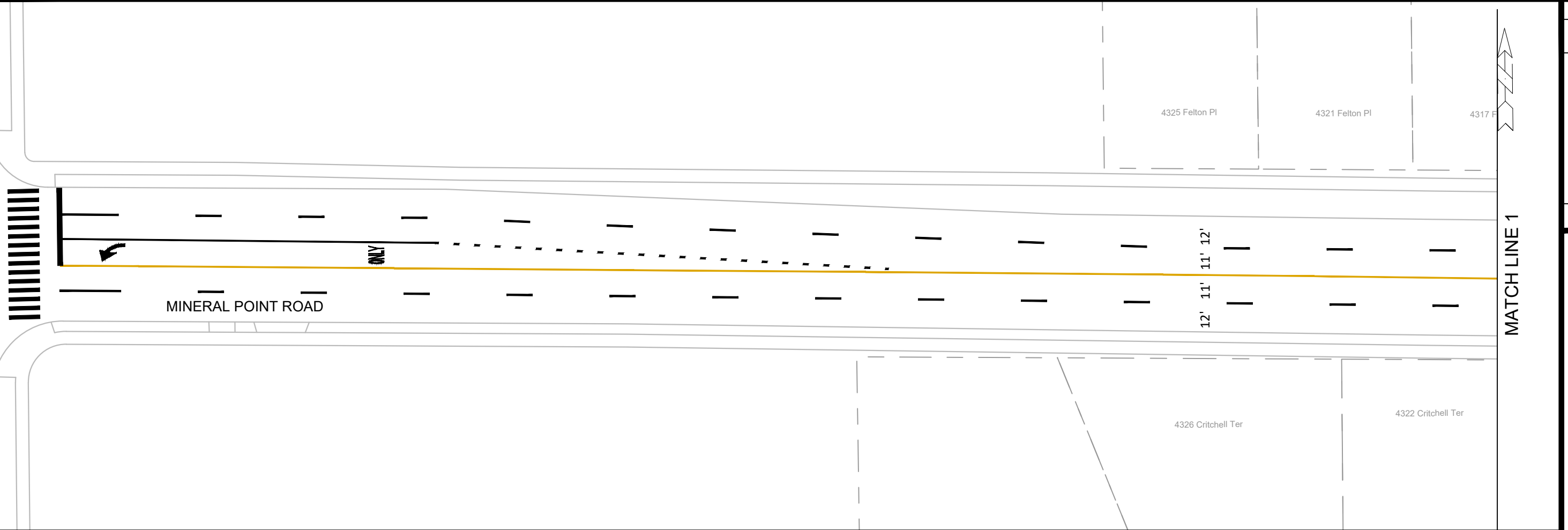


MIDVALE BLVD



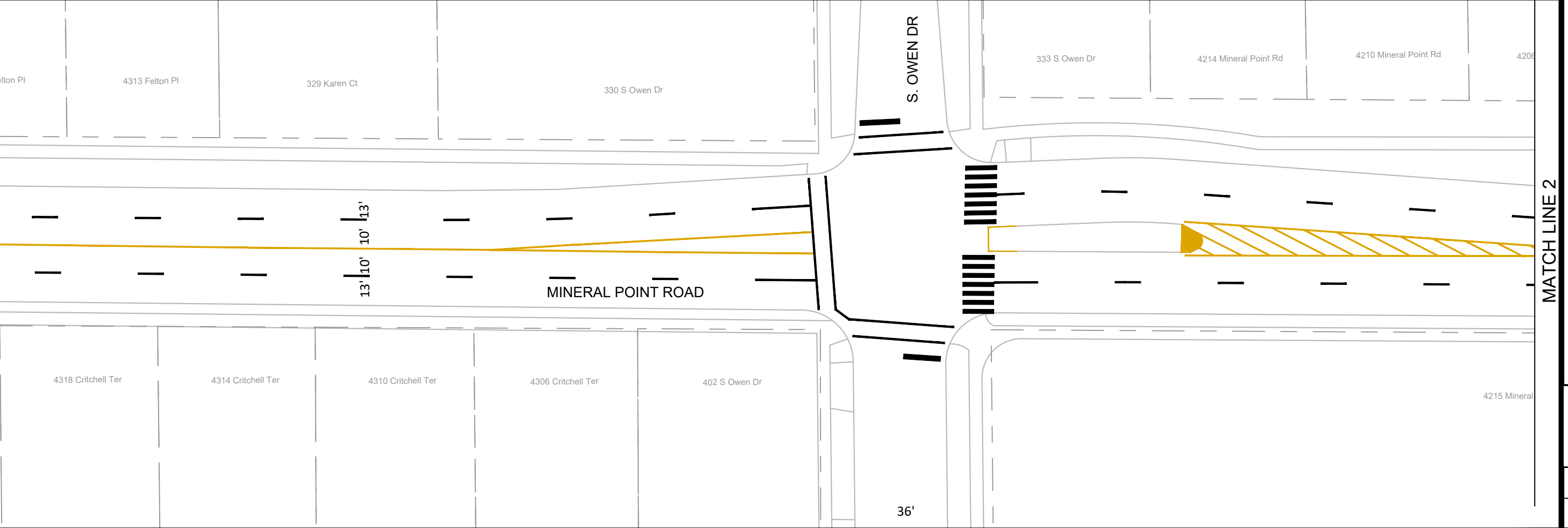
MINERAL POINT ROAD

12' 11' 11' 12'

ONLY

MATCH LINE 1

MATCH LINE 1



MINERAL POINT ROAD

13' 10' 10' 13'

36'

MATCH LINE 2

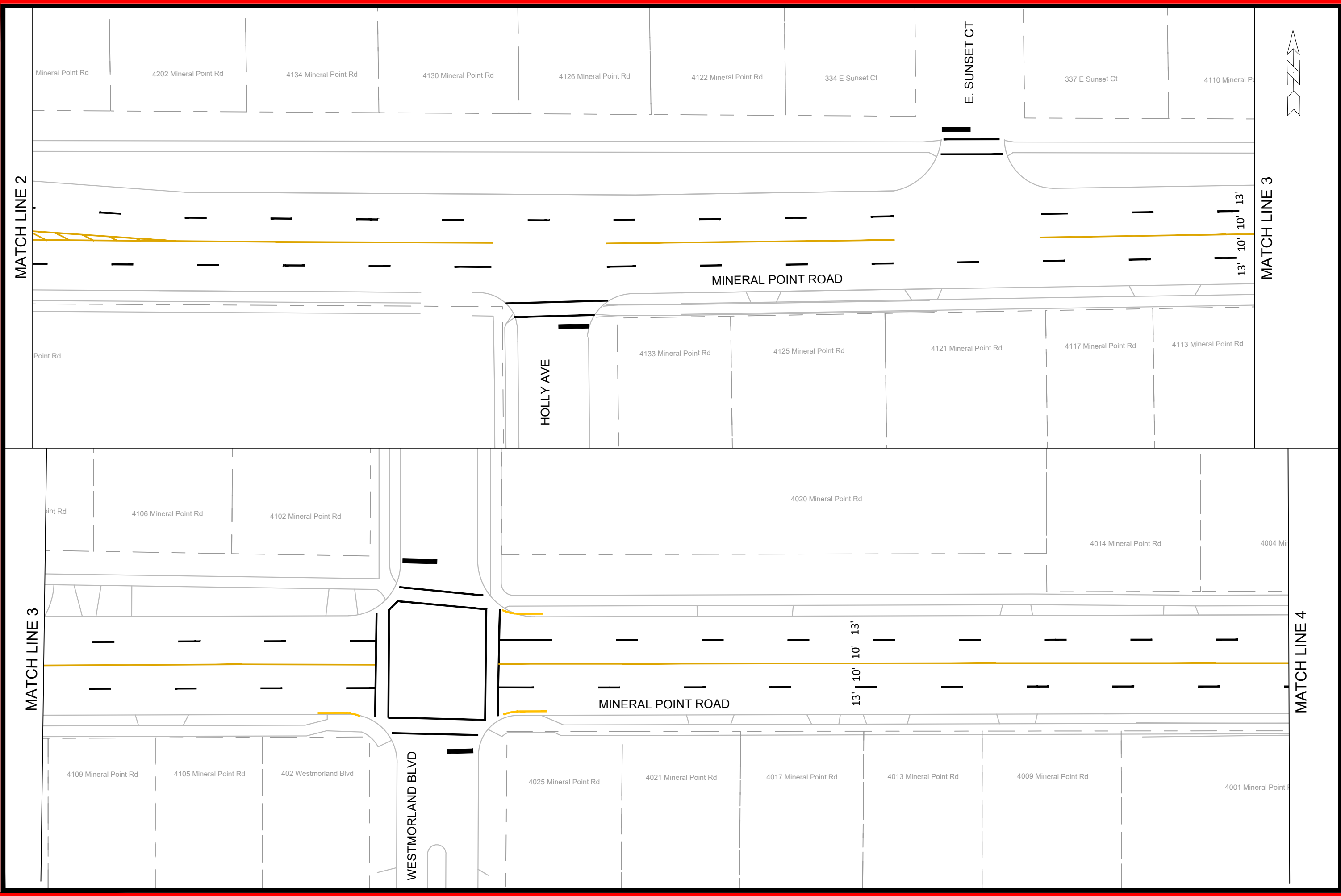
MARK	REVISION	DATE	BY
---	---	---	---
---	---	---	---
---	---	---	---
---	---	---	---

14896
 MADISON, WI
 2024 RESURFACING
 M:\DESIGN\Traffic\Construction Projects\2024\14896 - Resurfacing Projects\14896_Resurfacing - Mineral Point Road Parking Plan.dwg



14896
 PM-1

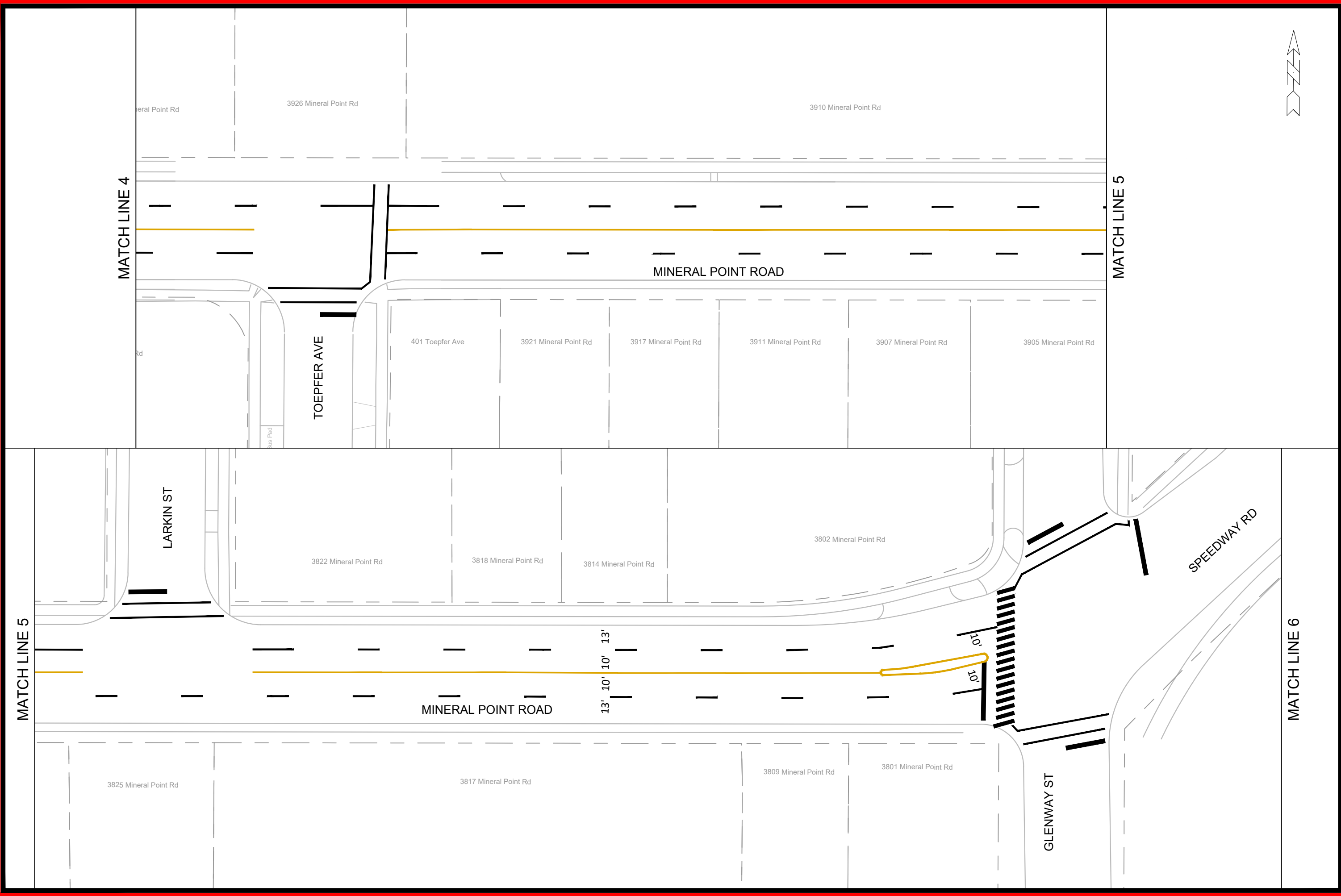
Designed By: **14896**
 Date: **11/20/2023 1:43 PM**
 Scale: **1" = 40'**
 PM-1



MARK	REVISION	DATE	BY
14896	11/20/2023 1:45 PM		PM-2

14896
 MADISON, WI
 2024 RESURFACING
 MINERAL POINT ROAD - PAVEMENT MARKINGS
 M:\DESIGN\Traffic\Construction Projects\2024\14896 - Resurfacing Projects\14896_Resurfacing - Mineral Point Road Parking Plan.dwg

14896
 PM-2



MARK	REVISION	DATE	BY
14896	11/20/2023 1:46 PM		PM-3

14896
 MADISON, WI
 2024 RESURFACING
 M:\DESIGN\Traffic\Construction Projects\2024\14896 - Resurfacing Projects\14896_Resurfacing - Mineral Point Rd Parking Plan.dwg


 14896
 PM-3