Madison, Wisconsin

CITY OF MADISON

CITY ENGINEERING DIVISION
DEPARTMENT OF PUBLIC WORKS
PLAN OF PROPOSED IMPROVEMENT

WEXFORD POND DREDGING

90% DRAWINGS

PUBLIC IMPROVEMENT PROJECT APPROVED

APPROVED DATE

BY THE COMMON COUNCIL OF MADISON, WISCONSIN

PUBLIC IMPROVEMENT DESIGN APPROVED BY:

City Engineer Date

POND & STORM DESIGNED BY:

INDEX OF SHEETS

SHEET NO. 1	TITLE SHEET
SHEET NO. 2	GENERAL NOTES AND LEGEND
SHEET NO. 3-4	CONSTRUCTION DETAILS
SHEET NO. 5	EXISTING CONDITIONS
SHEET NO. 6-8	EROSION CONTROL AND GRADING PLAN
SHEET NO. 9	OUTFALL PIPE PROFILES
SHEET NO. 10-12	RESTORATION PLAN
SHEET NO. 13	CONSTRUCTION ACCESS PLAN
SHEET NO. 14-15	VEGETATED ACCESS PLAN AND PROFILE
SHEET NO. 16-17	POND CROSS SECTIONS
SHEET NO. 18-21	VEGETATED ACCESS CROSS SECTIONS

CITY PROJECT NO. 12750
CONTRACT NO. 8876

PROJECT LOCATION

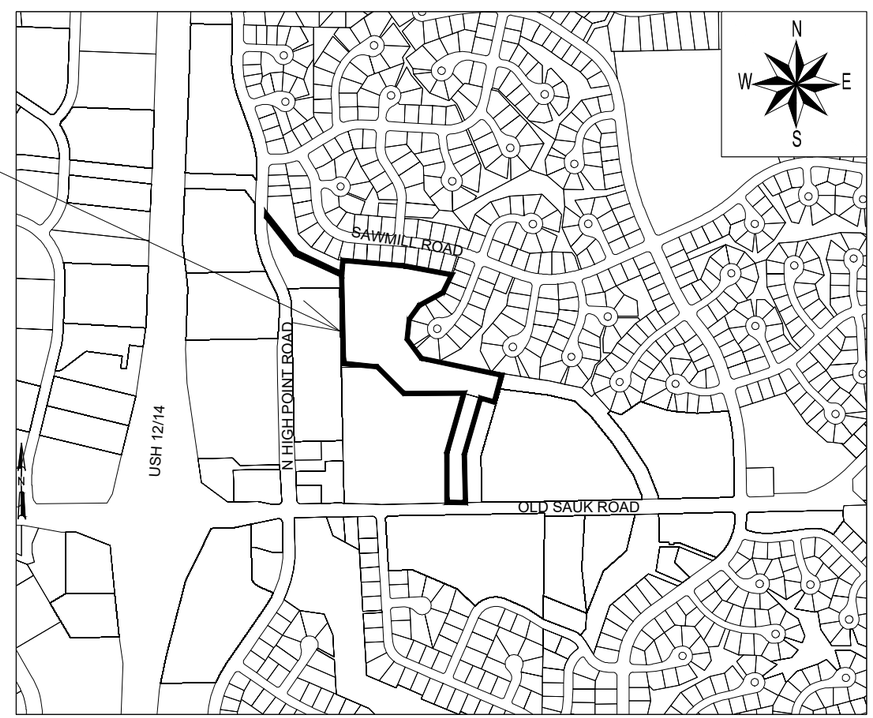

PLOT SCALE: 6" = 1'-0" _XREF
PLOT NAME: 11X17
REV. DATE: 5/8/2023 11:56 AM
ORIGINATOR: CITY_OF_MADISON

FILE NAME: S:\MAD\1000--1099\1020\126\Drawings\CAD\Civil 3d\SheetsPlan\Title.dwg DATE: 5/12/2023 11:00 AM

APPLICABLE CITY OF MADISON STANDARD DETAILS

SERIES 1 - EROSION CONTROL

1.01	SILT FENCE
1.02	EROSION MAT
1.05	CLEAR STONE BERM FOR EROSION CONTROL
1.07	CONSTRUCTION ENTRANCE
1.11	RIGID FRAME INLET PROTECTION

SERIES 5 - SEWER AND SEWER STRUCTURES

5.1.3	TYPICAL SECTION SAS ACCESS ROAD TEMPORARY
5.2.3	TYPICAL TRENCH COMPACTION (GREENWAY/PARK)
5.6.1	RCP AE GATE
5.7.5	STORM SEWER PRECAST SAS (THROUGH SECTION VIEW)
5.7.6	STORM SEWER PRECAST SAS (TOP VIEW)
5.7.15	SAS CHIMNEY AND CASTING
5.7.16	SAS FRAME AND COVER

LEGEND

EXISTING		PROPOSED	
	EXISTING RIGHT OF WAY	G	PROPOSED GAS LINE
E	EXISTING PROPERTY LINE	SAN	PROPOSED SANITARY SEWER
G	EXISTING GAS LINE	W	PROPOSED WATER MAIN
SAN	EXISTING SANITARY SEWER	W	PROPOSED WATER MAIN W/ CASING
W	EXISTING WATER MAIN	ST	PROPOSED STORM SEWER
ST	EXISTING STORM SEWER	T	PROPOSED TELEPHONE LINE
T	EXISTING TELEPHONE LINE	E	PROPOSED UNDERGROUND ELECTRIC LINE
E	EXISTING UNDERGROUND ELECTRIC LINE	FO	PROPOSED FIBER OPTIC LINE
OH	EXISTING OVERHEAD ELECTRIC LINE	X	PROPOSED FENCE
FO	EXISTING FIBER OPTIC LINE		PROPOSED SILT FENCE
X	EXISTING FENCE		PROPOSED SHEET PILING
	CONTROL POINT		PROPOSED INLET PROTECTION
	EXISTING BENCHMARK		PROPOSED END CAP
XX	SOIL BORING	WV	PROPOSED WATER VALVE
	EXISTING DECIDUOUS/CONIFEROUS TREE		PROPOSED FIRE HYDRANT
	EXISTING TREE STUMP	S	PROPOSED SANITARY SEWER MANHOLE
	EXISTING MANHOLE	ST	PROPOSED STORM SEWER MANHOLE
	EXISTING INLET		PROPOSED INLET
	EXISTING CATCH BASIN		FUTURE PROJECT BY OTHERS
	EXISTING POWER POLE		MAJOR CONTOUR
	EXISTING LIGHT POLE		MINOR CONTOUR
GV	EXISTING GAS VALVE		CULVERT
	EXISTING SIGN		
WV	EXISTING WATER VALVE		
WM	EXISTING WATER MANHOLE		
	EXISTING FIRE HYDRANT		
	WETLAND DELINEATION		
	WETLAND BUFFER		
	APRON END WALL		
IP	IRON PIPE		
PL	PROPERTY LINE		
	MAINTENANCE PATH		
	FUTURE MUTLI-USE PATH		
	EXISTING SAND BAGS		

MARK	REVISION	DATE	BY
###	###	###	###
###	###	###	###
###	###	###	###
###	###	###	###

Designed By: TAW | Date: 5/12/2023 11:00 AM | Scale: 1"=40'

12750

CITY OF MADISON

CONTRACT NO: 8876

GENERAL NOTES & LEGEND

WEXFORD POND DREDGING

S:\MAD\1000--1099\1020\1126\Drawings\CAD\Civil 3d\SheetsOther\General Notes & Legend.dwg

12750

2

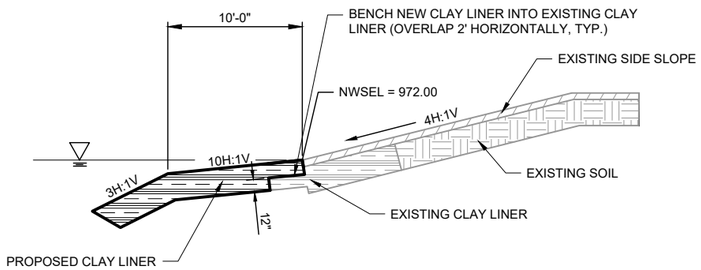

CLAY LINER CONNECTION DETAIL

NO SCALE

PIPE DIAMETER	A	B	C	D	E	F
48"	3'-0"	2'-0"	9'-0"	7'-0"	10'	6'-0"
72"	3'-0"	2'-0"	11'-0"	9'-0"	15'-6"	6'-0"

- PROVIDE CONCRETE PIPE JOINT TIES PER CITY OF MADISON STANDARD DETAIL DRAWING 5.4.6.

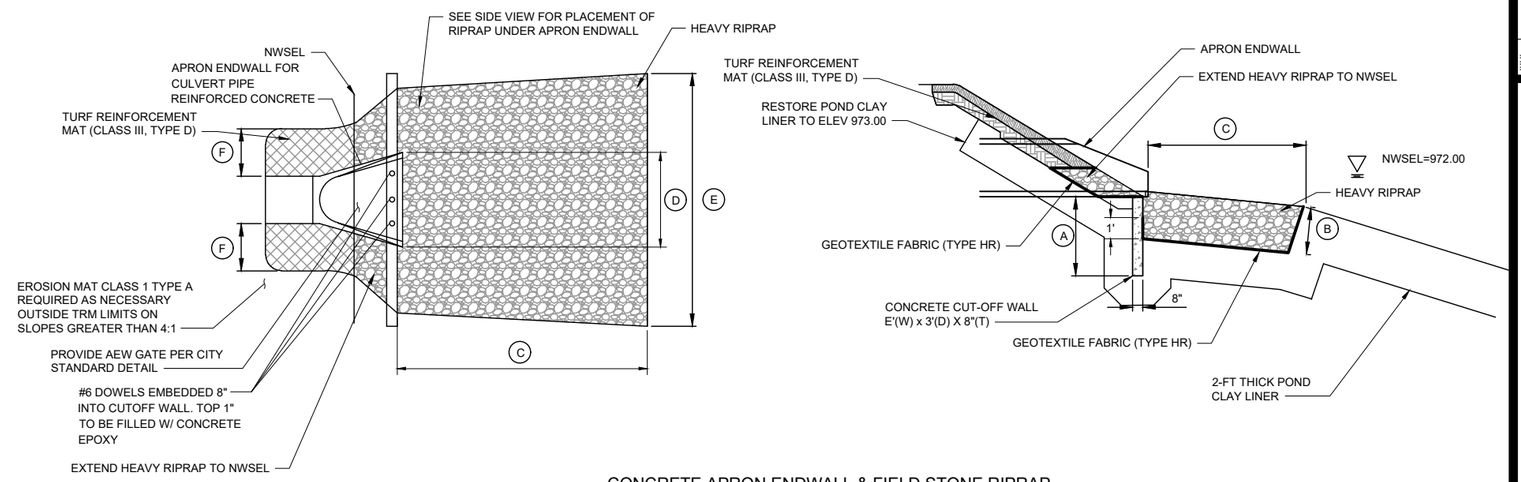

CONCRETE APRON ENDWALL & FIELD STONE RIPRAP

NO SCALE

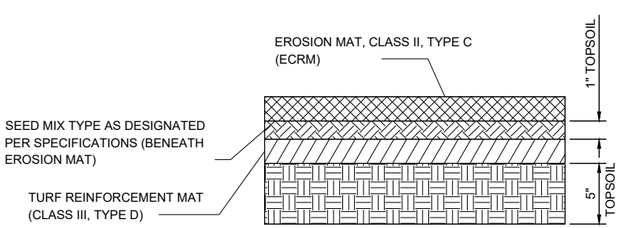

NOTE:
1.
TOPSOIL CAN BE EXISTING TOPSOIL OR PARTIALLY NEW/PARTIALLY EXISTING.
2.
SEE DRAWINGS AND CROSS SECTIONS FOR LOCATIONS AND USE.

TURF REINFORCEMENT MAT (TRM) SYSTEM

NO SCALE

MARK	REVISION	DATE	BY
###	###	###	###
###	###	###	###
###	###	###	###
###	###	###	###

Designed By: TAW | Date: 5/12/2023 11:01 AM | Scale: 1"=40'

12750

CITY OF MADISON

8876

CONTRACT NO:

CONSTRUCTION DETAILS

WEXFORD POND DREDGING

S:\MAD\1000--1099\1020\126\Drawings\CAD\Civil 3d\SheetsPlan\Pond Plan Sheets.dwg

12750

3

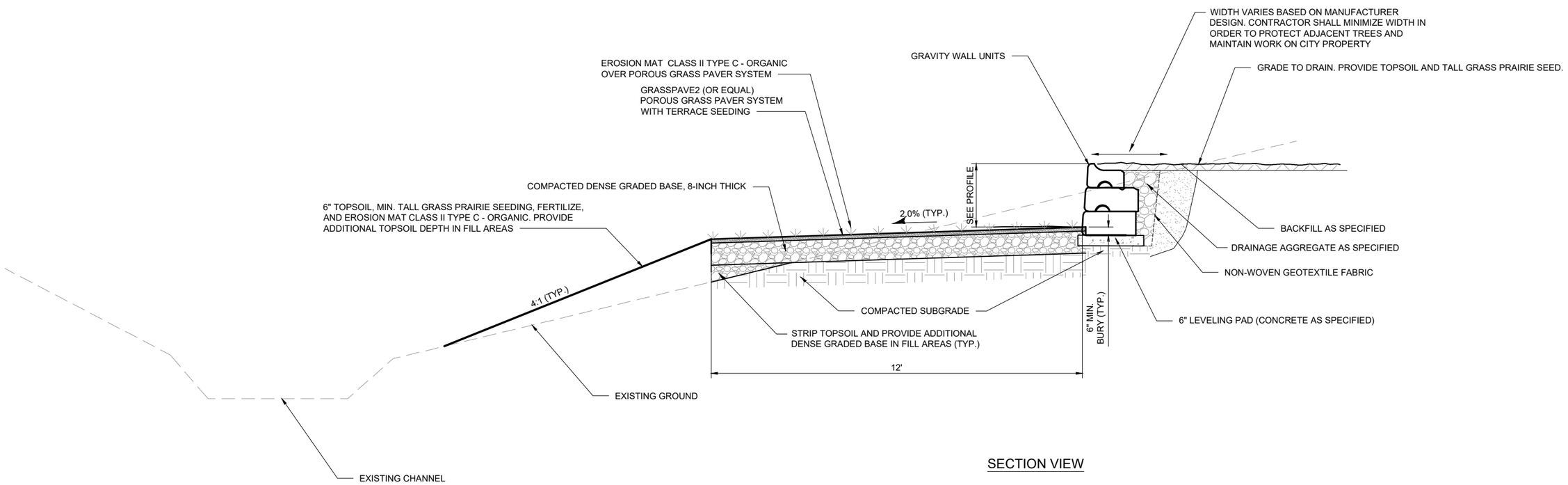

SECTION VIEW

VEGETATED ACCESS/RETAINING WALL DETAIL

MARK	REVISION	DATE	BY
###	###	###	###
###	###	###	###
###	###	###	###
###	###	###	###

Designed By: TAW | Date: 5/12/2023 11:01 AM | Scale: 1"=40'

12750

CITY OF MADISON

CONTRACT NO: 8876

CONSTRUCTION DETAILS

WEXFORD POND DREDGING

S:\MAD\1000--1099\1020\126\Drawings\CAD\Civil 3d\SheetsPlan\Pond Plan Sheets.dwg

12750

4

NOTE: ALL EXISTING ELEMENTS TO REMAIN SHALL BE PROTECTED BY CONTRACTOR.

MARK	REVISION	DATE	BY
###	###	###	###
###	###	###	###
###	###	###	###
###	###	###	###

Designed By: TAW | Date: 5/12/2023 11:01 AM | Scale: 1"=40'

12750

CITY OF MADISON

CONTRACT NO: 8876

EXISTING CONDITIONS

WEXFORD POND DREDGING

S:\MAD\1000--1099\1020\126\Drawings\CAD\Civil 3d\SheetsPlan\Pond Sheets 7.22.22.dwg

12750

5

EROSION CONTROL NOTES:

1. EROSION CONTROL MEASURES SHALL BE IN PLACE PRIOR TO ANY OTHER CONSTRUCTION ACTIVITIES.
2. THE CONTRACTOR IS RESPONSIBLE FOR THE CONSTRUCTION AND MAINTENANCE OF ALL EROSION CONTROL MEASURES UNTIL FINAL ACCEPTANCE BY THE CITY OF MADISON.
3. THE CONTRACTOR SHALL INSTALL AND MAINTAIN EROSION CONTROL MEASURES IN ACCORDANCE WITH THE WDNR SOC STANDARDS AND CITY OF MADISON STANDARD SPECIFICATIONS.
4. THE CONTRACTOR SHALL PROVIDE STREET SWEEPING AS NEEDED ON A DAILY BASIS TO KEEP TRACKING TO A MINIMUM.
5. THE CONTRACTOR SHALL BE RESPONSIBLE FOR ALL STORM WATER CONTROL MEASURES NECESSARY TO MAINTAIN EXISTING CONVEYANCE CAPACITY THROUGHOUT THE SITE.
6. NO CONSTRUCTION MATERIALS OR STOCKPILES SHALL BE STORED IN THE CHANNELS OR POND. ALL TEMPORARY STOCKPILES SHALL BE SURROUNDED BY SILT SOCK AT NO ADDITIONAL COST.
7. DITCH CHECKS SHALL BE CONSTRUCTED IN THE CHANNEL AS SHOWN IN THE PLAN SET, OR AS DIRECTED BY THE CONSTRUCTION ENGINEER.
8. THE CONTRACTOR SHALL INSTALL SILT FENCE AS SHOWN IN THE PLAN SET, OR AT THE DIRECTION OF THE CONSTRUCTION ENGINEER.
9. ALL EROSION CONTROL MATTING SHALL BE OVERLAPPED SUCH THAT THE OVERLAP CORRESPONDS TO THE FLOW DIRECTION.
10. ADDITIONAL INLET PROTECTION MAY BE REQUIRED OUTSIDE THE LIMITS OF THIS SHEET.
11. THE CONTRACTOR SHALL BE AWARE THAT SILT FENCE, DITCH CHECKS, AND OTHER EROSION CONTROL MEASURES MAY BE PHASED, ACCORDING TO CONSTRUCTION SCHEDULE. SOME ITEMS MAY NEED TO BE INSTALLED OR REMOVED AS WORK PROGRESSES.
12. ALL SEED RESTORATION ON SLOPES >4:1 SHALL BE PROVIDED WITH EROSION MAT, CLASS 1, TYPE A - ORGANIC, UNLESS INDICATED OTHERWISE IN PLANS OR SPECIFICATIONS.

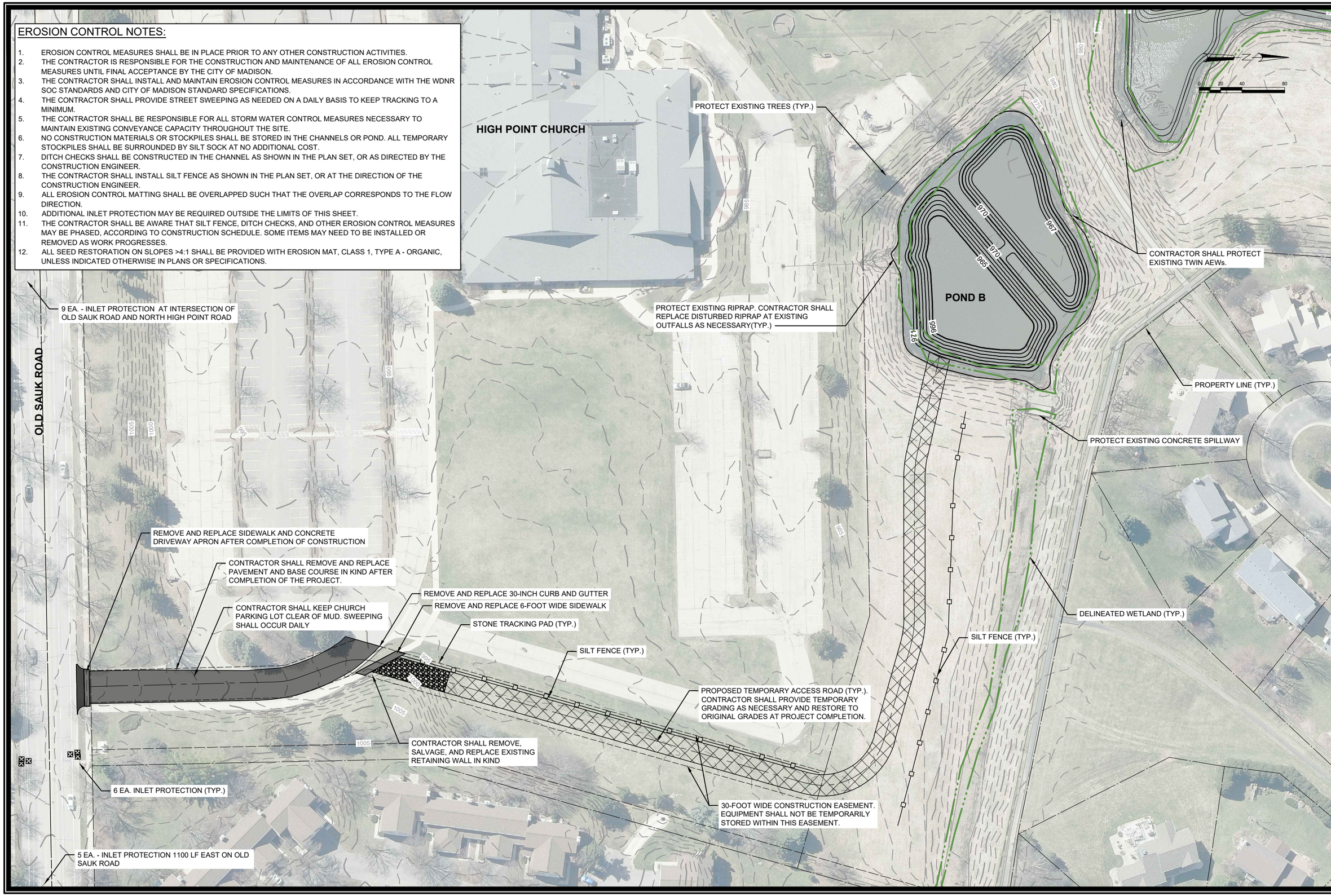

MARK	REVISION	DATE	BY
###	###	###	###
###	###	###	###
###	###	###	###
###	###	###	###
###	###	###	###

Designed By: TAW | Date: 5/12/2023 11:10 AM | Scale: 1"=40'

12750

EROSION CONTROL AND GRADING PLAN-HIGH POINT CHURCH

WEXFORD POND DREDGING

S:\MAD\1000--1099\1020\126\Drawings\CAD\Civil 3d\SheetsPlan\Grading Plan.dwg

CITY OF MADISON

CONTRACT NO: 8876

12750

6

EROSION CONTROL NOTES:

1. EROSION CONTROL MEASURES SHALL BE IN PLACE PRIOR TO ANY OTHER CONSTRUCTION ACTIVITIES.
2. THE CONTRACTOR IS RESPONSIBLE FOR THE CONSTRUCTION AND MAINTENANCE OF ALL EROSION CONTROL MEASURES UNTIL FINAL ACCEPTANCE BY THE CITY OF MADISON.
3. THE CONTRACTOR SHALL INSTALL AND MAINTAIN EROSION CONTROL MEASURES IN ACCORDANCE WITH THE WDNR SOC STANDARDS AND CITY OF MADISON STANDARD SPECIFICATIONS.
4. THE CONTRACTOR SHALL PROVIDE STREET SWEEPING AS NEEDED ON A DAILY BASIS TO KEEP TRACKING TO A MINIMUM.
5. THE CONTRACTOR SHALL BE RESPONSIBLE FOR ALL STORM WATER CONTROL MEASURES NECESSARY TO MAINTAIN EXISTING CONVEYANCE CAPACITY THROUGHOUT THE SITE.
6. NO CONSTRUCTION MATERIALS OR STOCKPILES SHALL BE STORED IN THE CHANNELS OR POND. ALL TEMPORARY STOCKPILES SHALL BE SURROUNDED BY SILT SOCK AT NO ADDITIONAL COST.
7. DITCH CHECKS SHALL BE CONSTRUCTED IN THE CHANNEL AS SHOWN IN THE PLAN SET, OR AS DIRECTED BY THE CONSTRUCTION ENGINEER.
8. THE CONTRACTOR SHALL INSTALL SILT FENCE AS SHOWN IN THE PLAN SET, OR AT THE DIRECTION OF THE CONSTRUCTION ENGINEER.
9. ALL EROSION CONTROL MATTING SHALL BE OVERLAPPED SUCH THAT THE OVERLAP CORRESPONDS TO THE FLOW DIRECTION.
10. ADDITIONAL INLET PROTECTION MAY BE REQUIRED OUTSIDE THE LIMITS OF THIS SHEET.
11. THE CONTRACTOR SHALL BE AWARE THAT SILT FENCE, DITCH CHECKS, AND OTHER EROSION CONTROL MEASURES MAY BE PHASED, ACCORDING TO CONSTRUCTION SCHEDULE. SOME ITEMS MAY NEED TO BE INSTALLED OR REMOVED AS WORK PROGRESSES.
12. ALL SEED RESTORATION ON SLOPES >4:1 SHALL BE PROVIDED WITH EROSION MAT, CLASS 1, TYPE A - ORGANIC, UNLESS INDICATED OTHERWISE IN PLANS OR SPECIFICATIONS.

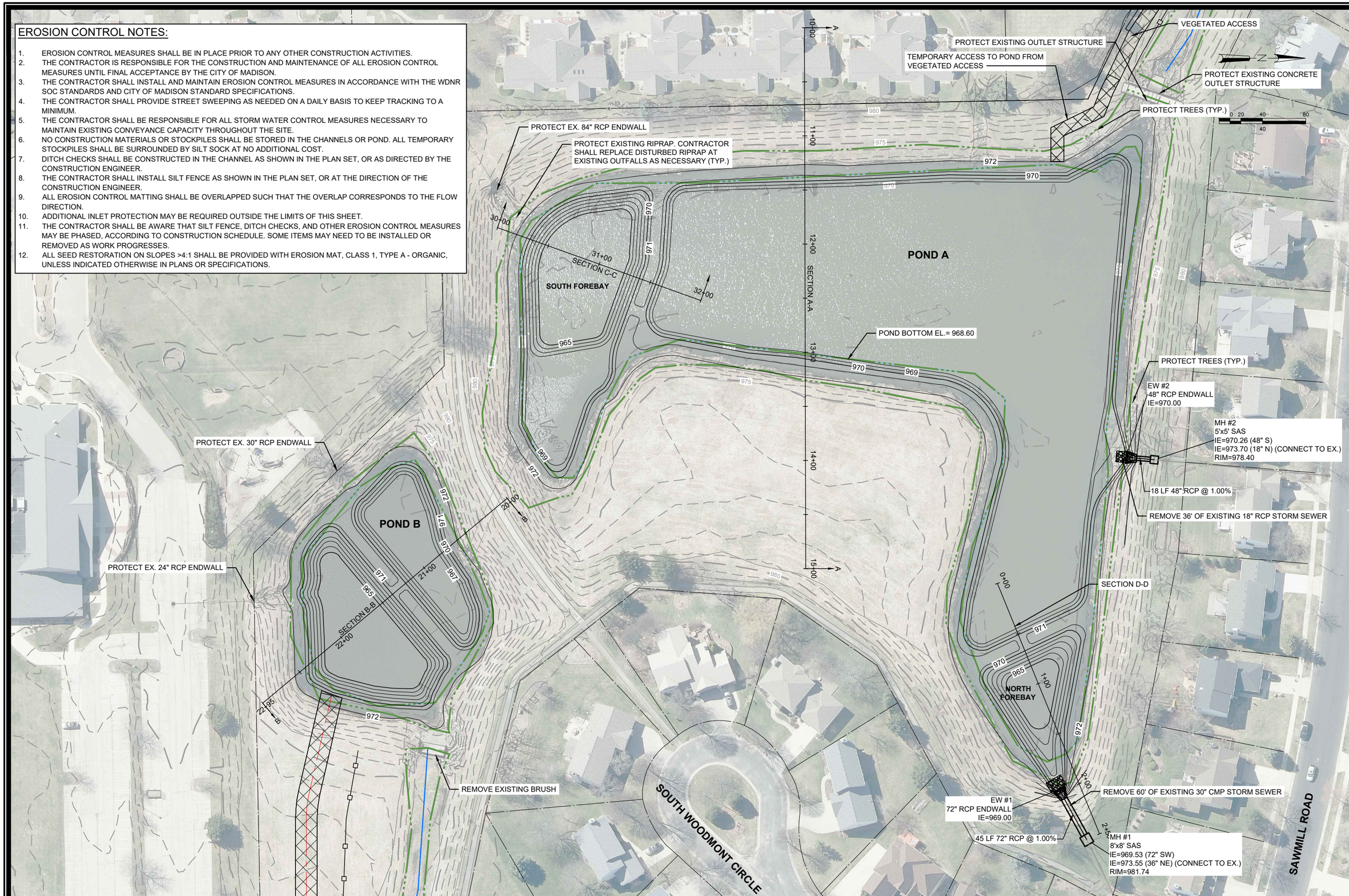

MARK	REVISION	DATE	BY
###	###	###	###
###	###	###	###
###	###	###	###
###	###	###	###

Designed By: TAW | Date: 5/12/2023 11:10 AM | Scale: 1"=40' | 7

12750

CITY OF MADISON

CONTRACT NO: 8876

EROSION CONTROL AND GRADING PLAN - PONDS

WEXFORD POND DREDGING

S:\MAD\1000--1099\1020\126\Drawings\CAD\Civil 3d\SheetsPlan\Pond Sheets 7.22.22.dwg

12750

7

EROSION CONTROL NOTES:

1. EROSION CONTROL MEASURES SHALL BE IN PLACE PRIOR TO ANY OTHER CONSTRUCTION ACTIVITIES.
2. THE CONTRACTOR IS RESPONSIBLE FOR THE CONSTRUCTION AND MAINTENANCE OF ALL EROSION CONTROL MEASURES UNTIL FINAL ACCEPTANCE BY THE CITY OF MADISON.
3. THE CONTRACTOR SHALL INSTALL AND MAINTAIN EROSION CONTROL MEASURES IN ACCORDANCE WITH THE WDNR SOC STANDARDS AND CITY OF MADISON STANDARD SPECIFICATIONS.
4. THE CONTRACTOR SHALL PROVIDE STREET SWEEPING AS NEEDED ON A DAILY BASIS TO KEEP TRACKING TO A MINIMUM.
5. THE CONTRACTOR SHALL BE RESPONSIBLE FOR ALL STORM WATER CONTROL MEASURES NECESSARY TO MAINTAIN EXISTING CONVEYANCE CAPACITY THROUGHOUT THE SITE.
6. NO CONSTRUCTION MATERIALS OR STOCKPILES SHALL BE STORED IN THE CHANNELS OR POND. ALL TEMPORARY STOCKPILES SHALL BE SURROUNDED BY SILT SOCK AT NO ADDITIONAL COST.
7. DITCH CHECKS SHALL BE CONSTRUCTED IN THE CHANNEL AS SHOWN IN THE PLAN SET, OR AS DIRECTED BY THE CONSTRUCTION ENGINEER.
8. THE CONTRACTOR SHALL INSTALL SILT FENCE AS SHOWN IN THE PLAN SET, OR AT THE DIRECTION OF THE CONSTRUCTION ENGINEER.
9. ALL EROSION CONTROL MATTING SHALL BE OVERLAPPED SUCH THAT THE OVERLAP CORRESPONDS TO THE FLOW DIRECTION.
10. ADDITIONAL INLET PROTECTION MAY BE REQUIRED OUTSIDE THE LIMITS OF THIS SHEET.
11. THE CONTRACTOR SHALL BE AWARE THAT SILT FENCE, DITCH CHECKS, AND OTHER EROSION CONTROL MEASURES MAY BE PHASED, ACCORDING TO CONSTRUCTION SCHEDULE. SOME ITEMS MAY NEED TO BE INSTALLED OR REMOVED AS WORK PROGRESSES.
12. ALL SEED RESTORATION ON SLOPES >4:1 SHALL BE PROVIDED WITH EROSION MAT, CLASS 1, TYPE A - ORGANIC, UNLESS INDICATED OTHERWISE IN PLANS OR SPECIFICATIONS.

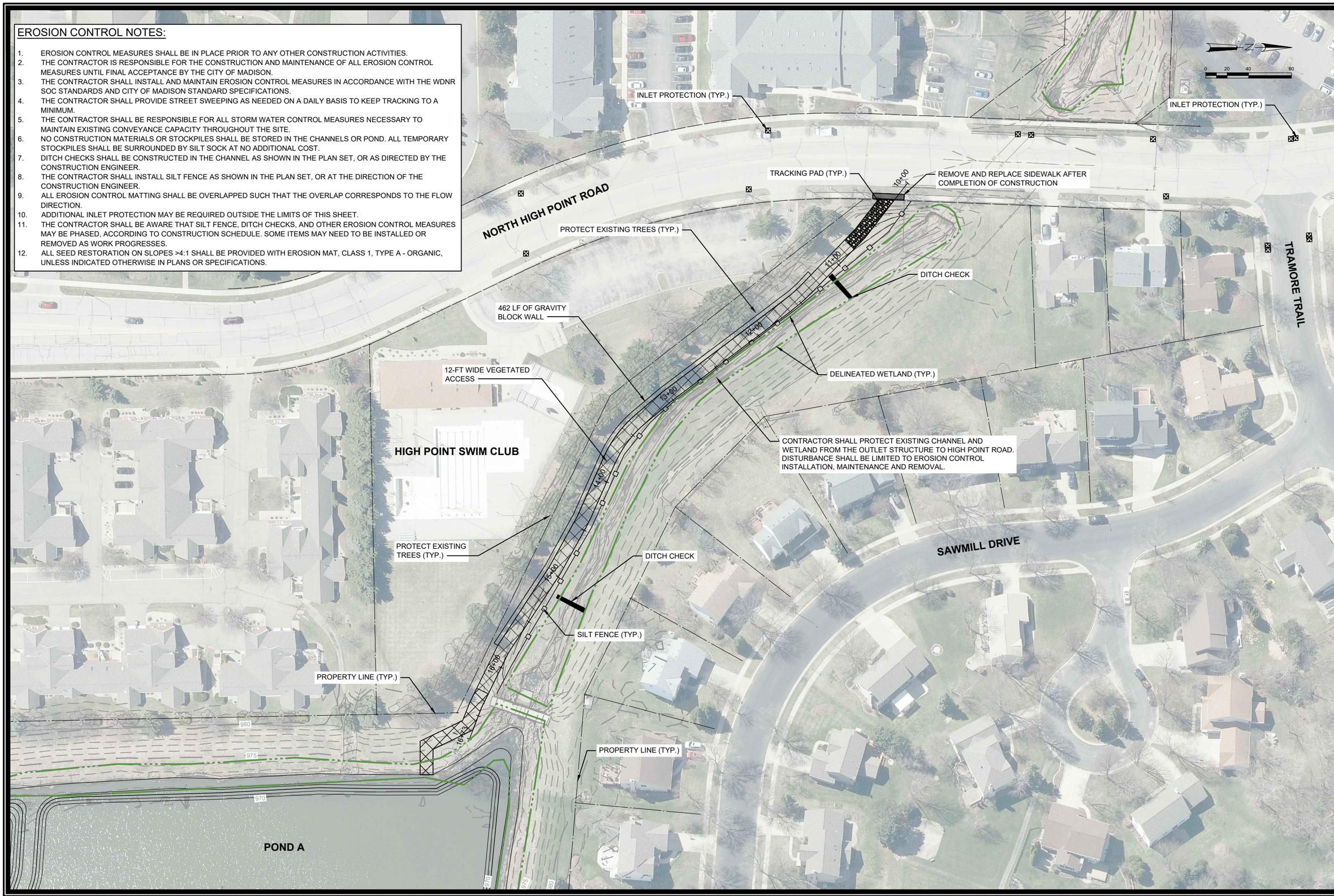

MARK	REVISION	DATE	BY
###	###	###	###
###	###	###	###
###	###	###	###
###	###	###	###

Designed By: TAW | Date: 5/12/2023 11:10 AM | Scale: 1"=40'

12750

8

EROSION CONTROL AND GRADING PLAN-VEGETATED ACCESS

WEXFORD POND DREDGING

CITY OF MADISON

CONTRACT NO: 8876

S:\MAD\1000--1099\1020\126\Drawings\CAD\Civil 3d\Sheets\Plan\Grading Plan.dwg

CITY OF MADISON WISCONSIN

12750

8

48" OUTFALL PIPE PROFILE

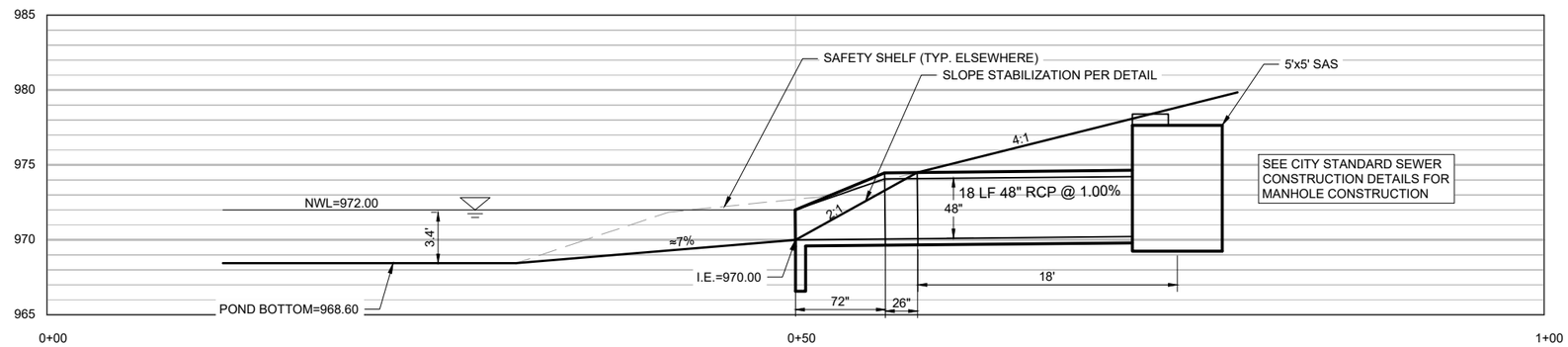

72" OUTFALL PIPE PROFILE

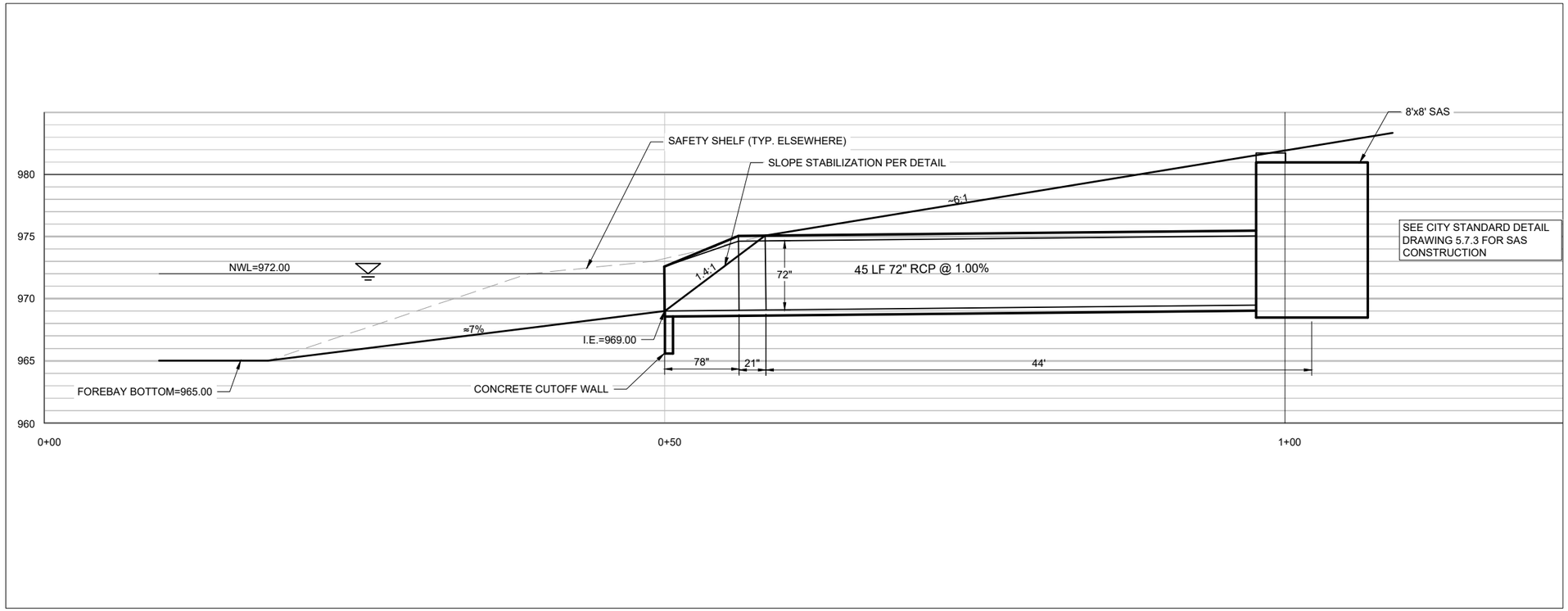

MARK	REVISION	DATE	BY
###	###	###	###
###	###	###	###
###	###	###	###
###	###	###	###

Designed By: TAW | Date: 5/12/2023 11:02 AM | Scale: 1"=40'

12750

CITY OF MADISON

CONTRACT NO: 8876

OUTFALL PIPE PROFILES

WEXFORD POND DREDGING

S:\MAD\1000--1099\1020\126\Drawings\CAD\Civil 3d\SheetsPlan\Pond Plan Sheets.dwg

12750

9

RESTORATION LEGEND

- TALL PRAIRIE GRASS SEEDING
- TALL PRAIRIE GRASS SEEDING W/ EROSION MAT CLASS I, TYPE A, ORGANIC
- TALL PRAIRIE GRASS SEEDING W/ EROSION MAT CLASS II, TYPE C, ORGANIC
- TERRACE SEEDING
- TERRACE SEEDING W/ EROSION MAT CLASS I, TYPE A, ORGANIC
- TERRACE SEEDING W/ EROSION MAT CLASS II, TYPE C, ORGANIC
- DETENTION BASIN SEEDING W/ EROSION MAT CLASS I, TYPE A, ORGANIC

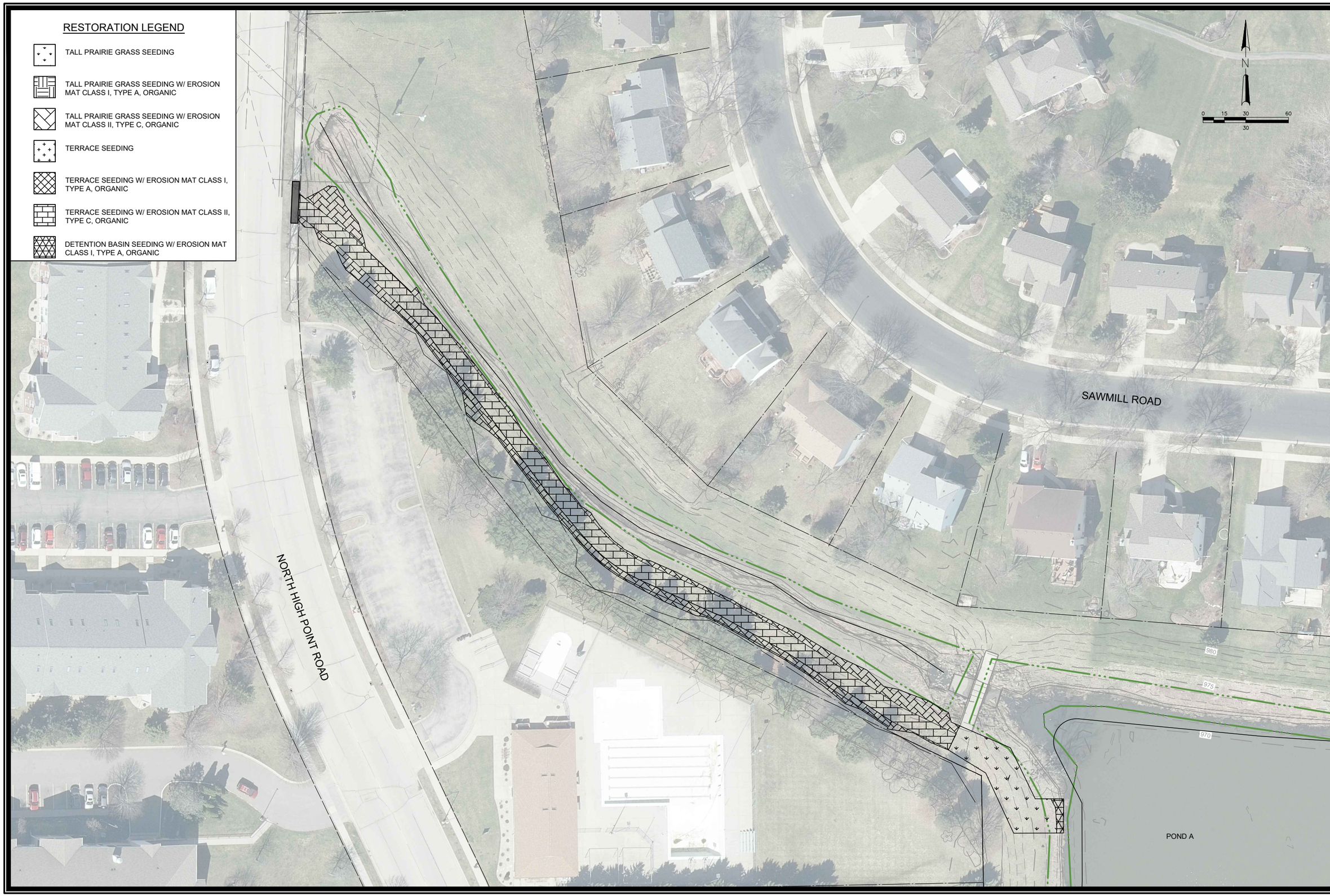

MARK	REVISION	DATE	BY
###	###	###	###
###	###	###	###
###	###	###	###
###	###	###	###

Designed By: TAW | Date: 5/12/2023 11:03 AM | Scale: 1"=40'

12750

CITY OF MADISON

CONTRACT NO: 8876

RESTORATION PLAN - NORTH

WEXFORD POND DREDGING

S:\MAD\1000--1099\1020\126\Drawings\CAD\Civil 3d\SheetsPlan\Restoration Plan.dwg

12750

10

RESTORATION LEGEND

- TALL PRAIRIE GRASS SEEDING
- TALL PRAIRIE GRASS SEEDING W/ EROSION MAT CLASS I, TYPE A, ORGANIC
- TALL PRAIRIE GRASS SEEDING W/ EROSION MAT CLASS II, TYPE C, ORGANIC
- TERRACE SEEDING
- TERRACE SEEDING W/ EROSION MAT CLASS I, TYPE A, ORGANIC
- TERRACE SEEDING W/ EROSION MAT CLASS II, TYPE C, ORGANIC
- DETENTION BASIN SEEDING W/ EROSION MAT CLASS I, TYPE A, ORGANIC

MARK	REVISION	DATE	BY
###	###	###	###
###	###	###	###
###	###	###	###
###	###	###	###

Designed By: TAW | Date: 5/12/2023 11:03 AM | Scale: 1"=40'

12750

CITY OF MADISON

CONTRACT NO: 8876

RESTORATION PLAN - MIDDLE

WEXFORD POND DREDGING

S:\MAD\1000--1099\1020\126\Drawings\CAD\Civil 3d\Sheets\Plan\Restoration Plan.dwg

12750

11

RESTORATION LEGEND

- TALL PRAIRIE GRASS SEEDING
- TALL PRAIRIE GRASS SEEDING W/ EROSION MAT CLASS I, TYPE A, ORGANIC
- TALL PRAIRIE GRASS SEEDING W/ EROSION MAT CLASS II, TYPE C, ORGANIC
- TERRACE SEEDING
- TERRACE SEEDING W/ EROSION MAT CLASS I, TYPE A, ORGANIC
- TERRACE SEEDING W/ EROSION MAT CLASS II, TYPE C, ORGANIC
- DETENTION BASIN SEEDING W/ EROSION MAT CLASS I, TYPE A, ORGANIC



MARK	REVISION	DATE	BY
###	###	###	###
###	###	###	###
###	###	###	###
###	###	###	###
###	###	###	###

Designed By: TAW
Date: 5/12/2023 11:03 AM
Scale: 1"=40'

12750

CITY OF MADISON

CONTRACT NO: 8876

RESTORATION PLAN - SOUTH

WEXFORD POND DREDGING

S:\MAD\1000--1099\1020\126\Drawings\CAD\Civil 3d\SheetsPlan\Restoration Plan.dwg

12750

12

CONSTRUCTION ACCESS PLAN NOTES:

1. CONTRACTOR SHALL CONTAIN ITS WORK WITHIN THE ACCESS ROUTES AND CONSTRUCTION STAGING AREA SHOWN.
2. CONTRACTOR MAY CHOOSE TO INSTALL ADDITIONAL TEMPORARY ACCESS ROUTES TO PONDS A AND B WITHIN THE APPROXIMATE CONSTRUCTION AREA. ALL AREAS DISTURBED DUE TO THE INSTALLATION OF ADDITIONAL TEMPORARY ACCESS ROADS, EQUIPMENT STORAGE, AND TEMPORARY STOCKPILING SHALL BE RESTORED AT CONTRACTOR'S EXPENSE.
3. CONTRACTOR SHALL NOT STOCKPILE MATERIALS WITHIN THE EXISTING WET POOL FOOTPRINT, EXISTING CHANNELS, OR WETLAND AREAS.
4. SEE RESTRICTIONS FOR CONSTRUCTION TRAFFIC OFF OLD SAUK ROAD THIS SHEET.
5. CONTRACTOR SHALL NOT PARK EQUIPMENT OR STORE MATERIALS ON PRIVATE PROPERTY.

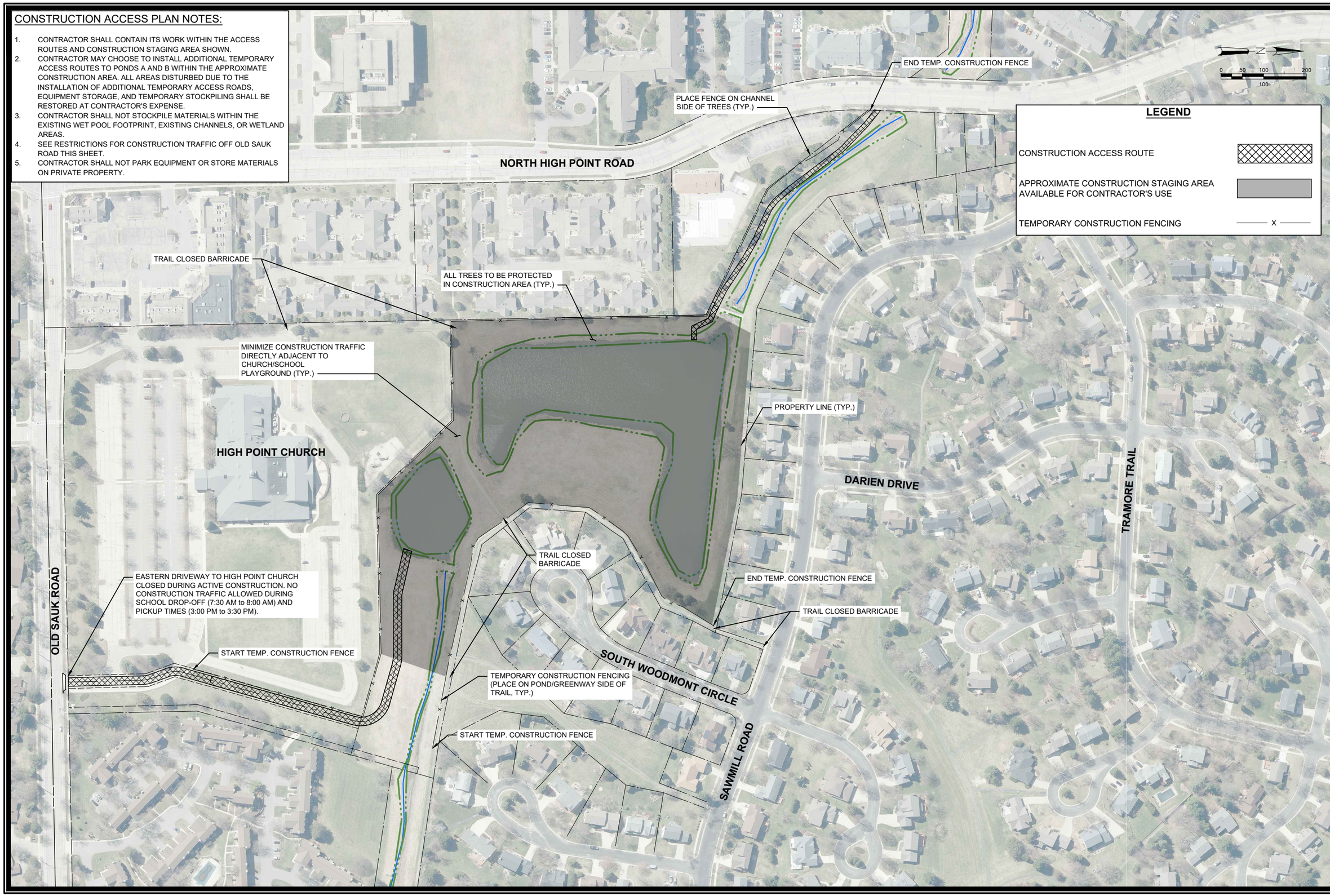

MARK	REVISION	DATE	BY
###	###	###	###
###	###	###	###
###	###	###	###
###	###	###	###
###	###	###	###

Designed By: TAW | Date: 5/12/2023 11:03 AM | Scale: 1"=40'

12750

CITY OF MADISON

CONTRACT NO: 8876

CONSTRUCTION ACCESS PLAN

WEXFORD POND DREDGING

S:\MAD\1000--1099\1020\126\Drawings\CAD\Civil 3d\SheetsPlan\Construction Access Exhibit.dwg

CITY OF MADISON WISCONSIN

12750

13

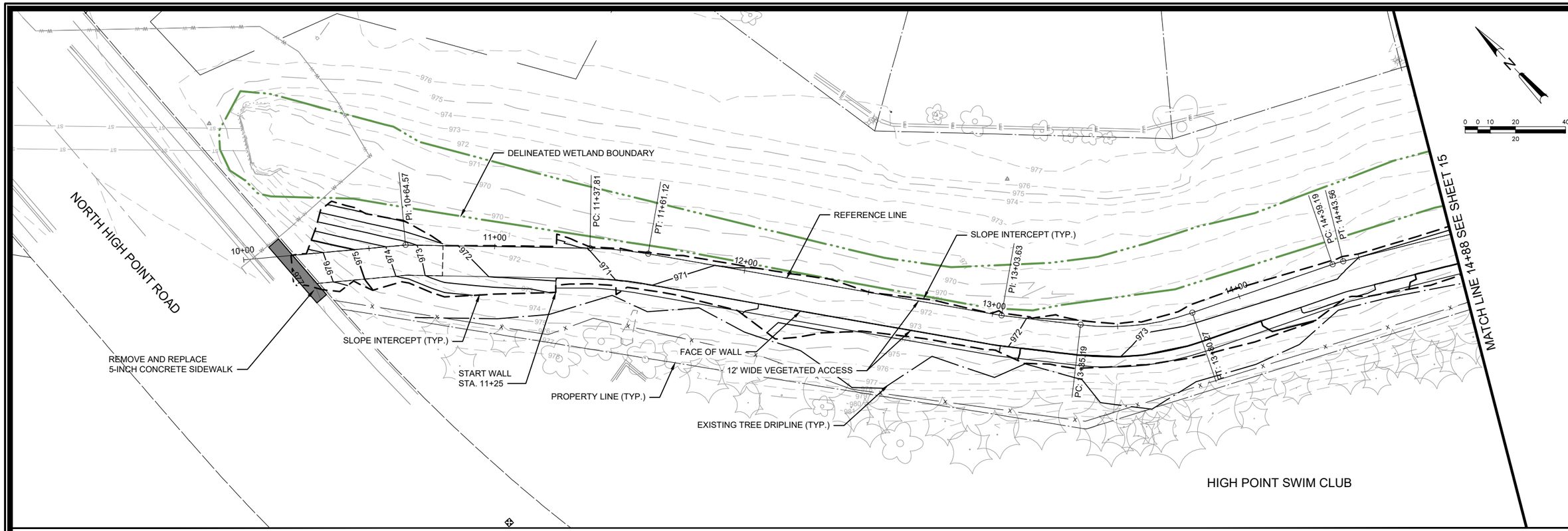

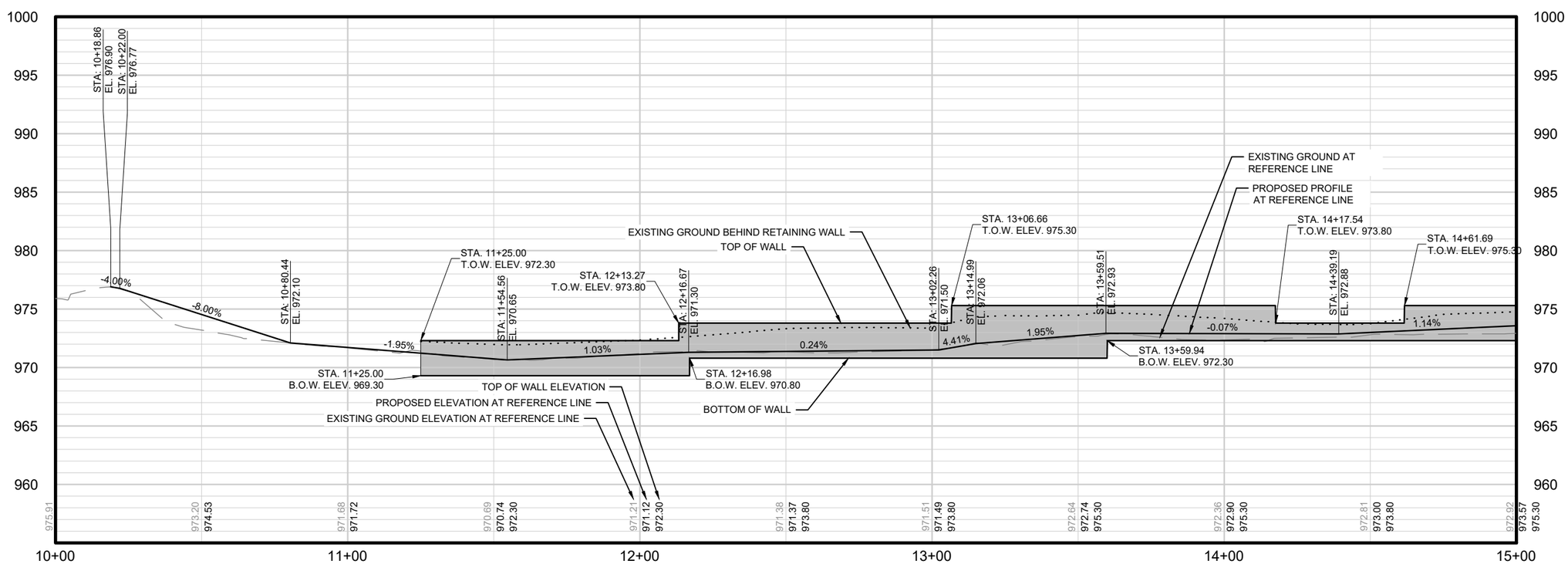

MARK	REVISION	DATE	BY
###	###	###	###
###	###	###	###
###	###	###	###
###	###	###	###

Designed By: TAW | Date: 5/12/2023 11:04 AM | Scale: 1"=40'

12750 | 14

12750

CITY OF MADISON

CONTRACT NO: 8876

VEGETATED ACCESS PLAN AND PROFILE

WEXFORD POND DREDGING

S:\MAD\1000--1099\1020\126\Drawings\CAD\Civil 3d\SheetsPlan\NHP Access.dwg

12750

14

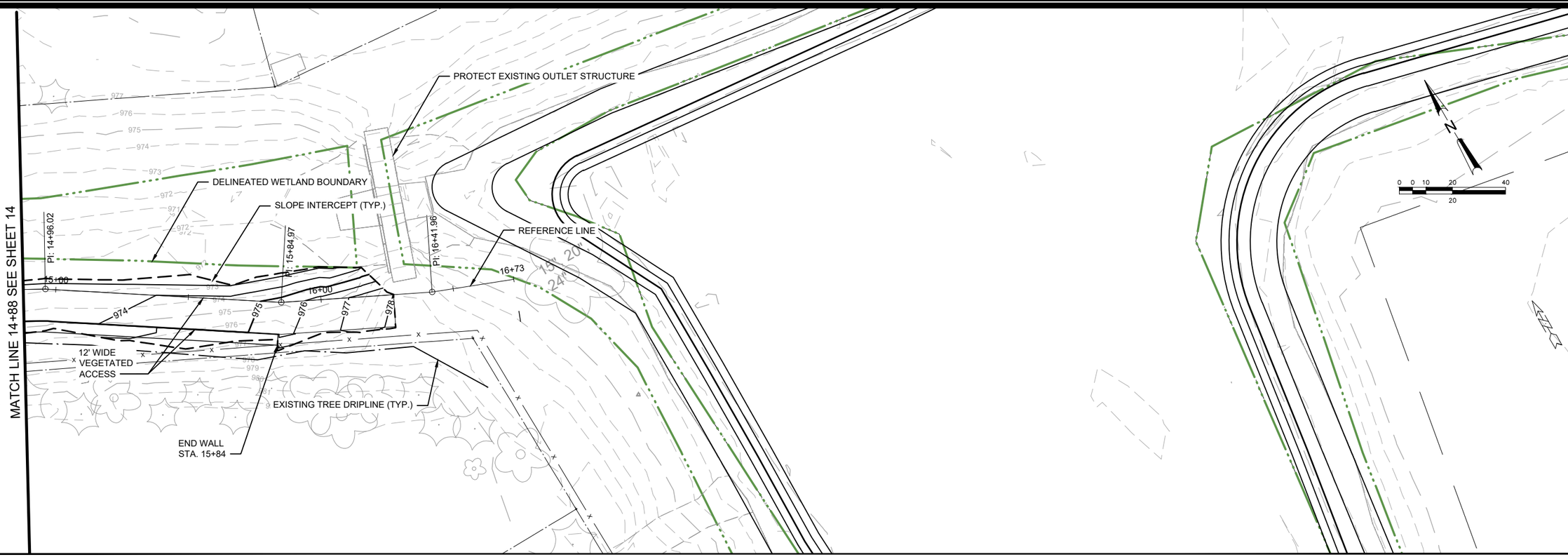

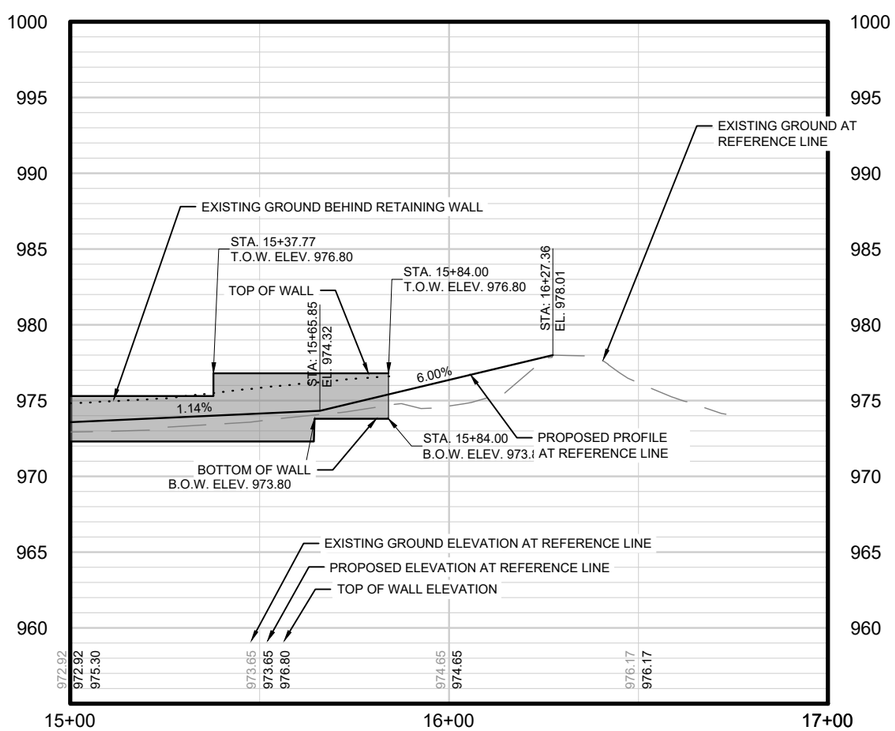

MARK	REVISION	DATE	BY
###	###	###	###
###	###	###	###
###	###	###	###
###	###	###	###
###	###	###	###

Designed By: TAW | Date: 5/12/2023 11:04 AM | Scale: 1"=40'

12750

CITY OF MADISON

CONTRACT NO: 8876

VEGETATED ACCESS PLAN AND PROFILE

WEXFORD POND DREDGING

S:\MAD\1000--1099\1020\126\Drawings\CAD\Civil 3d\SheetsPlan\NHP Access.dwg

12750

15

POND A - SECTION A-A

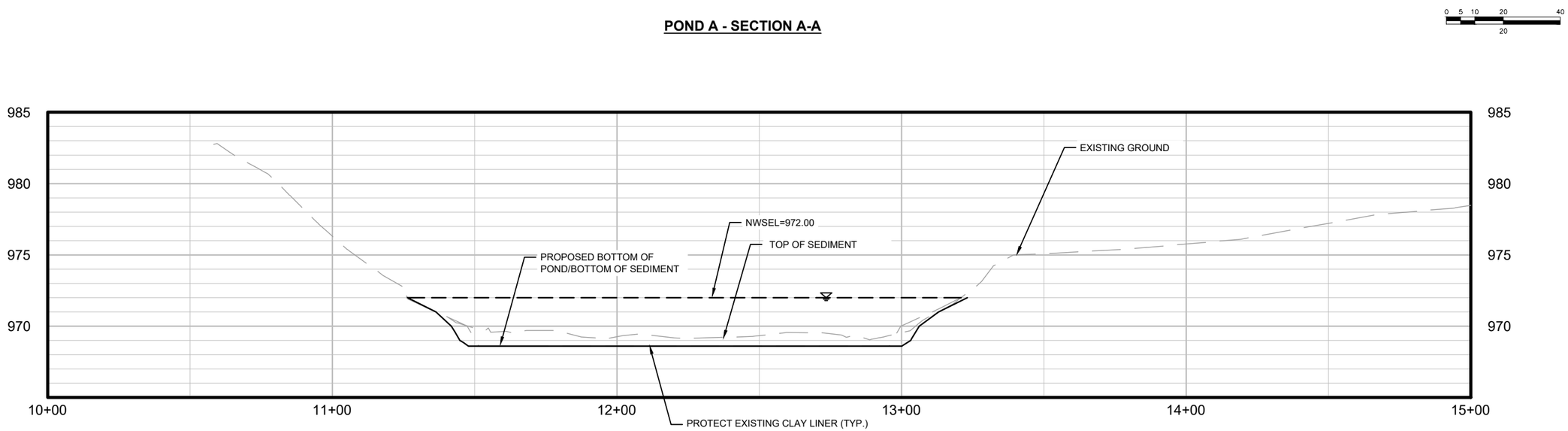

POND B - SECTION B-B

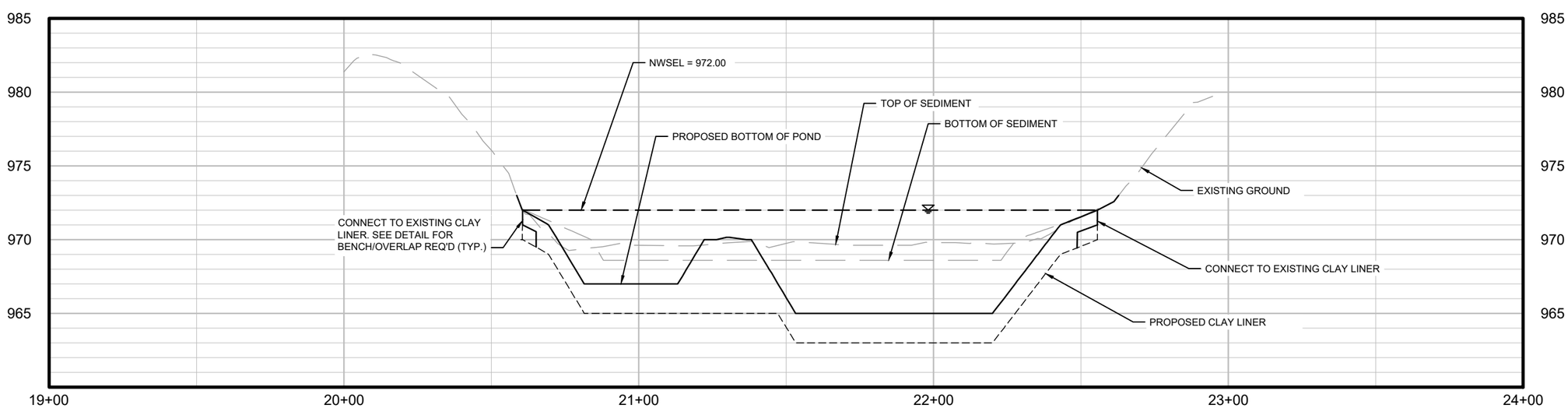

MARK	REVISION	DATE	BY
###	###	###	###
###	###	###	###
###	###	###	###
###	###	###	###

Designed By: TAW | Date: 5/12/2023 11:04 AM | Scale: 1"=40'

12750

CITY OF MADISON

8876

CONTRACT NO:

POND CROSS SECTIONS

WEXFORD POND DREDGING

S:\MAD\1000--1099\1020\1126\Drawings\CAD\Civil 3d\SheetsPlan\Pond Sheets 7.22.22.dwg

12750

16

POND A - SECTION C-C

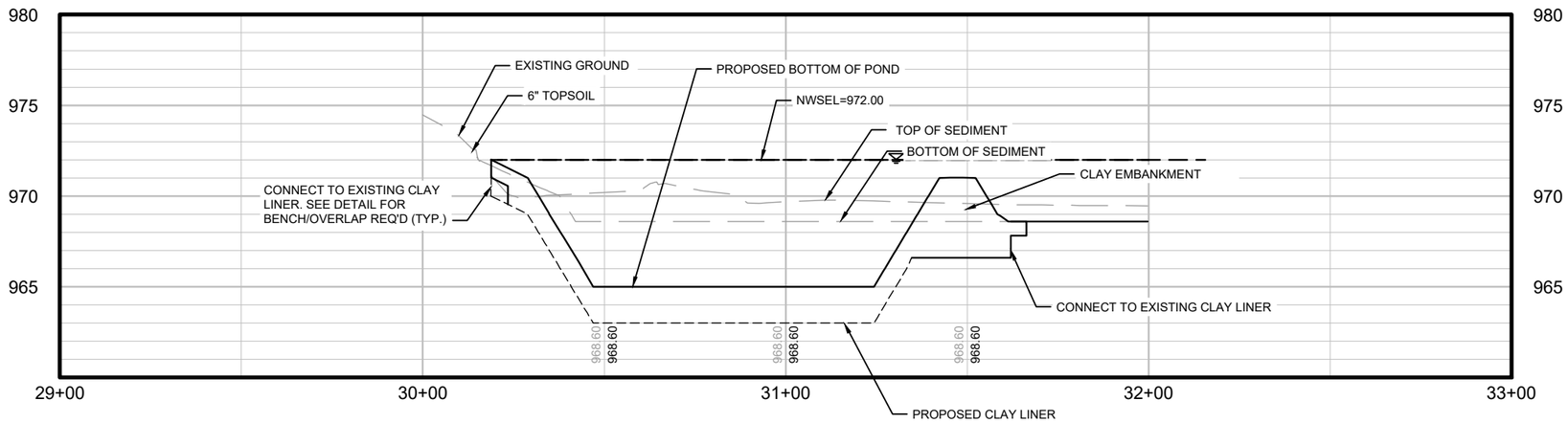

POND A - SECTION D-D

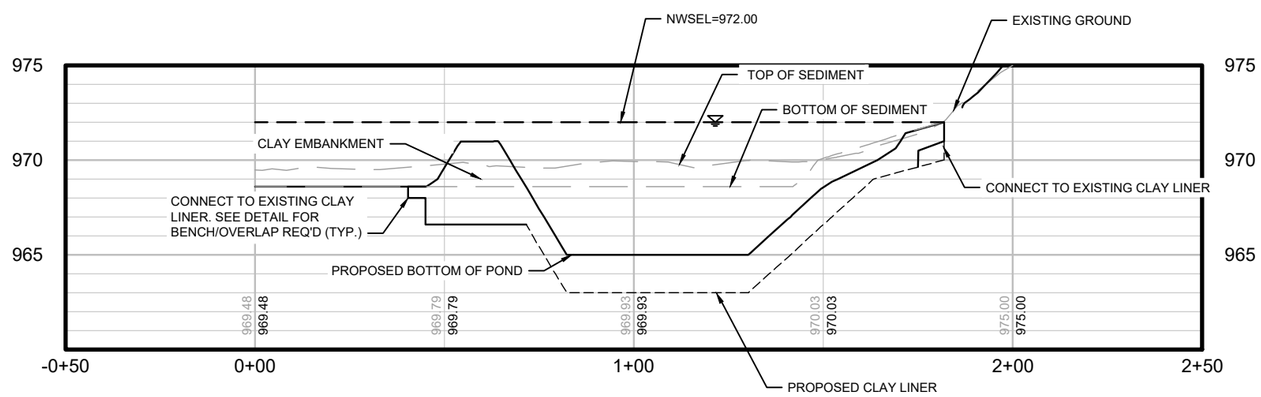

0 5 10 20 40
20

MARK	REVISION	DATE	BY
###	###	###	###
###	###	###	###
###	###	###	###
###	###	###	###

Designed By: TAW | Date: 5/12/2023 11:04 AM | Scale: 1"=40'

12750

CITY OF MADISON

CONTRACT NO: 8876

POND CROSS SECTIONS

WEXFORD POND DREDGING

S:\MAD\1000--1099\1020\126\Drawings\CAD\Civil 3d\SheetsPlan\Pond Sheets 7.22.22.dwg

12750

17

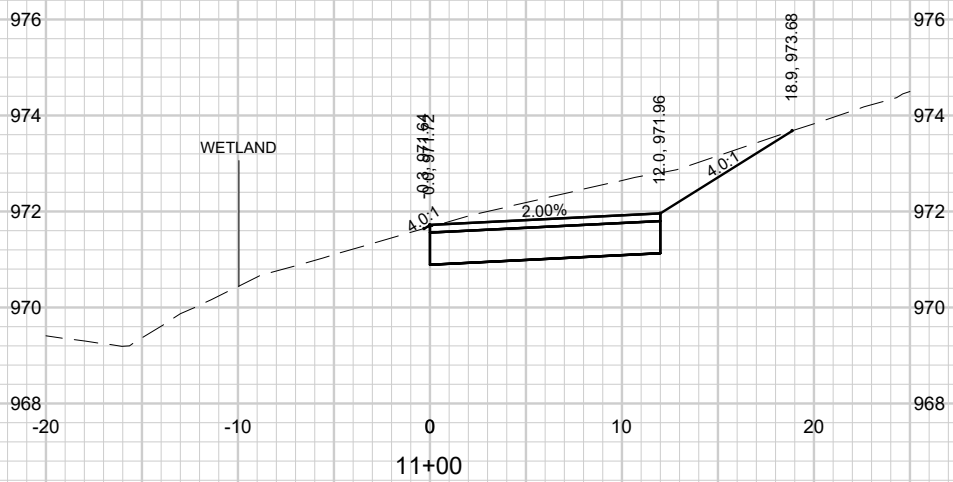

11+00

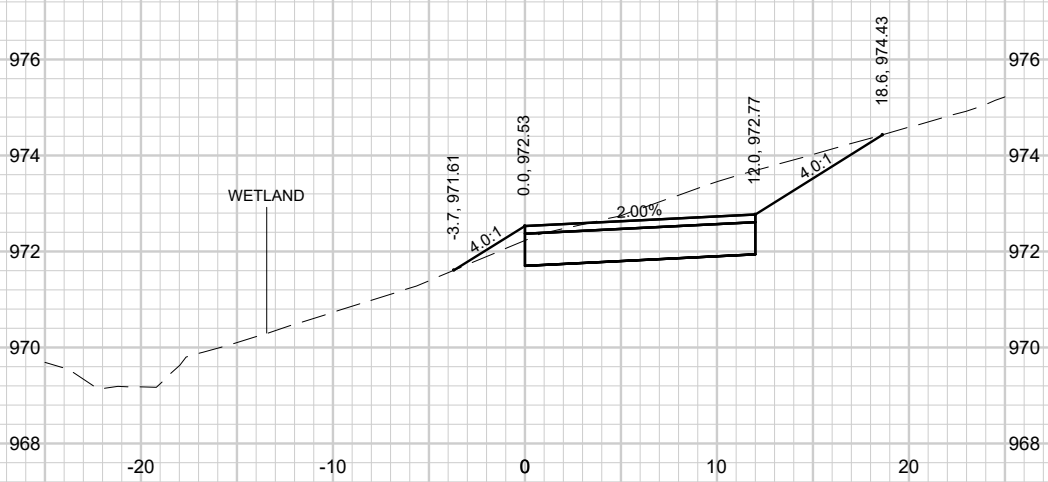

10+75

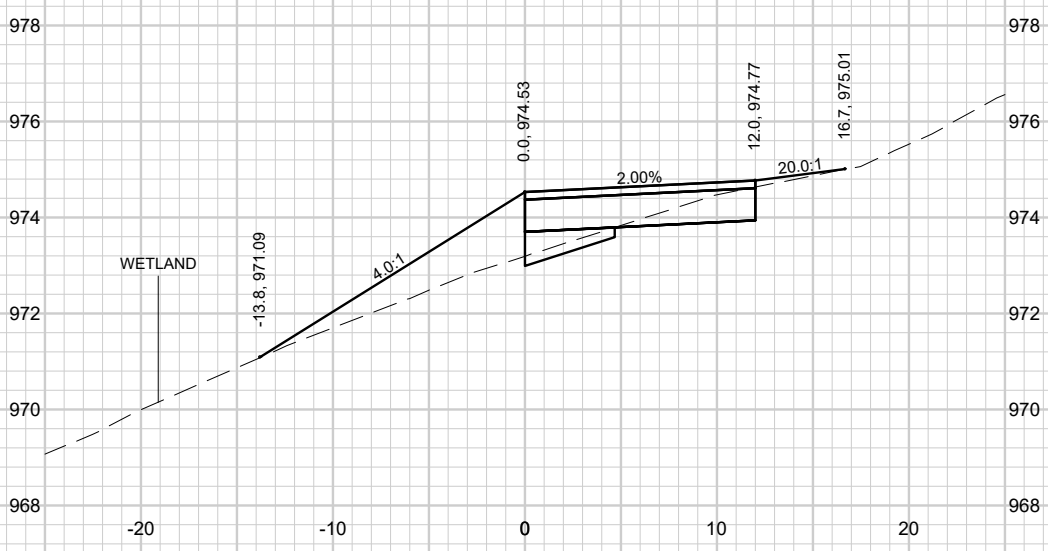

10+50

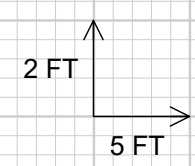

18	12750	VEGETATED ACCESS CROSS SECTIONS	12750
		WEXFORD POND DREDGING	CITY OF MADISON
		S:\MAD\1000--1099\1020\126\Drawings\CAD\Civil 3d\SheetsOther\North High Point Path XS.dwg	CONTRACT NO: 8876

MARK	REVISION	DATE	BY
###	###	###	###
###	###	###	###
###	###	###	###
###	###	###	###

Designed By: TAW | Date: 5/15/2023 9:22 AM | Scale: 1"=40'

12750 | 18

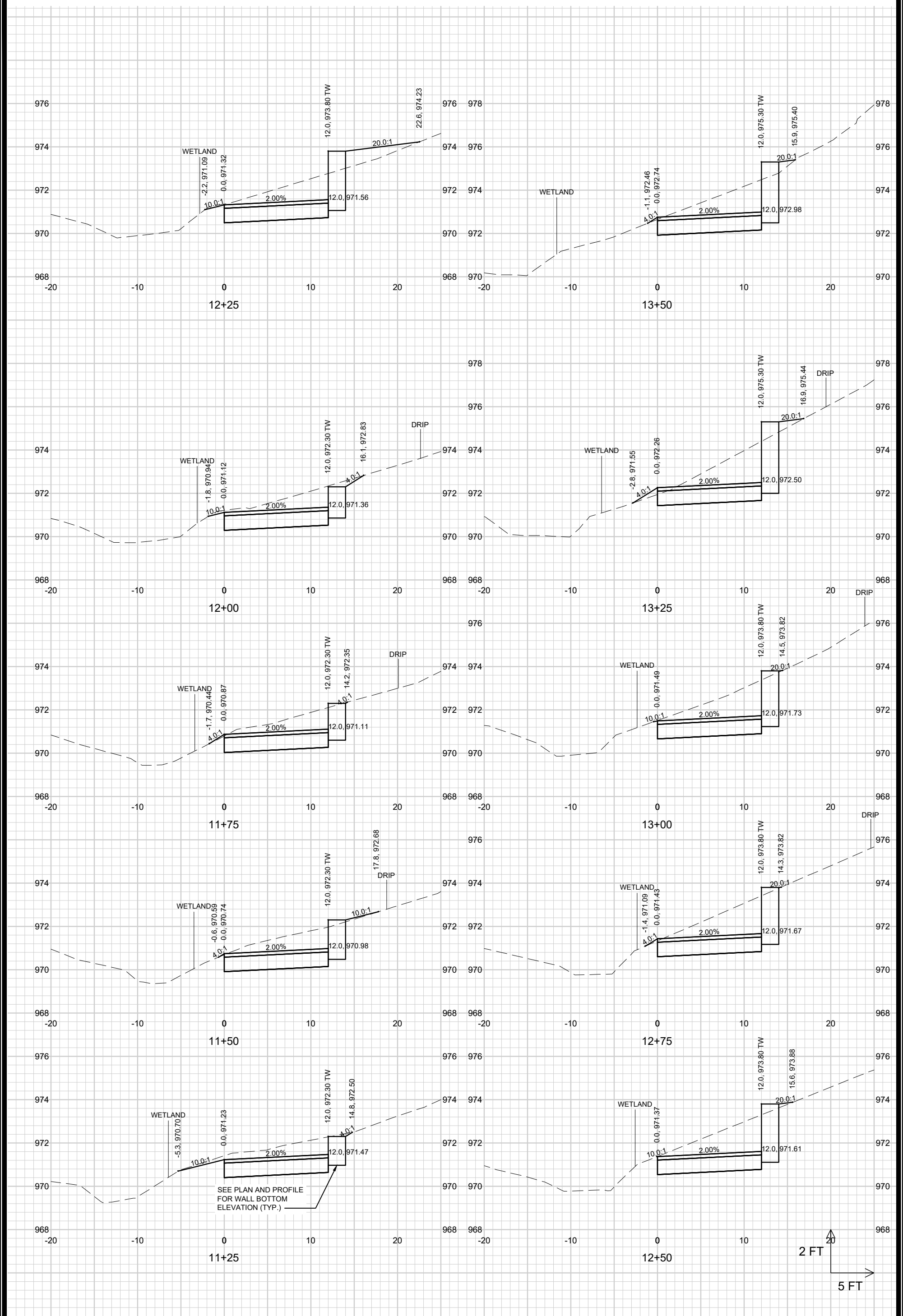

19	12750	VEGETATED ACCESS CROSS SECTIONS		12750	
		WEXFORD POND DREDGING		CITY OF MADISON	
		S:\MAD\1000--1099\1020\126\Drawings\CAD\Civil 3d\SheetsOther\North High Point Path XS.dwg	CONTRACT NO:	8876	

MARK	REVISION	DATE	BY
###	###	###	###
###	###	###	###
###	###	###	###
###	###	###	###

Designed By: TAW | Date: 5/15/2023 9:23 AM | Scale: 1"=40'

12750 | 19

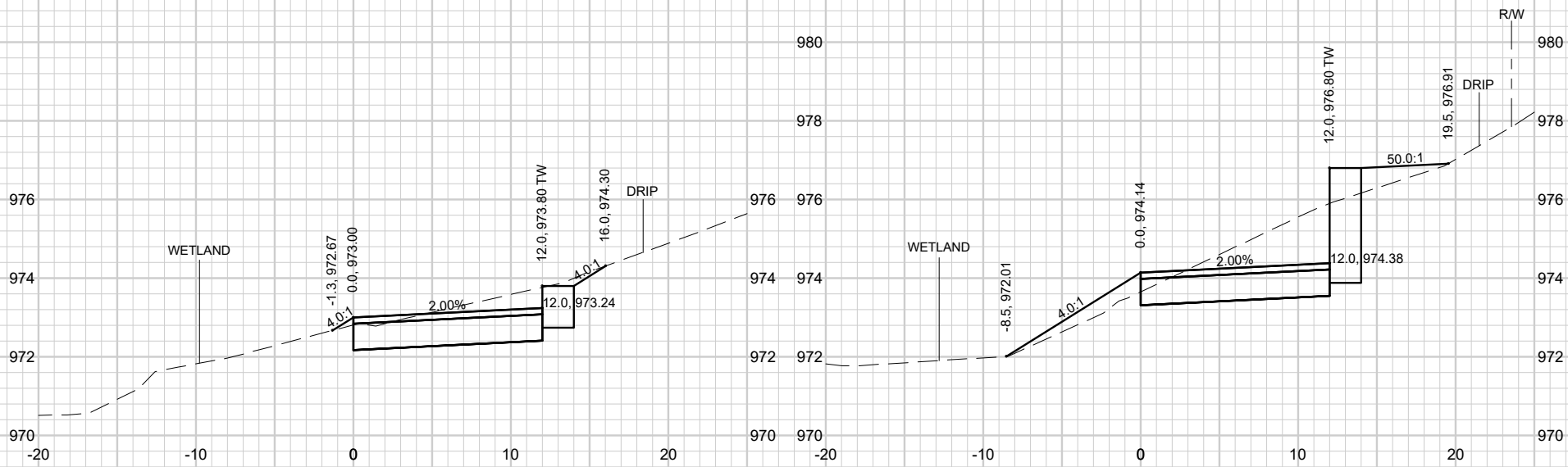

14+50

15+50

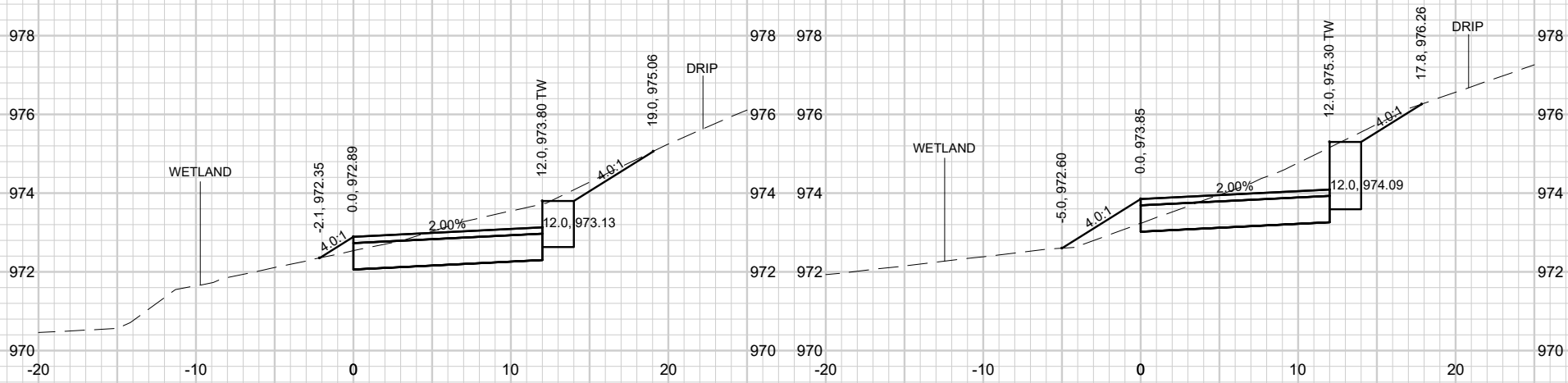

14+25

15+25

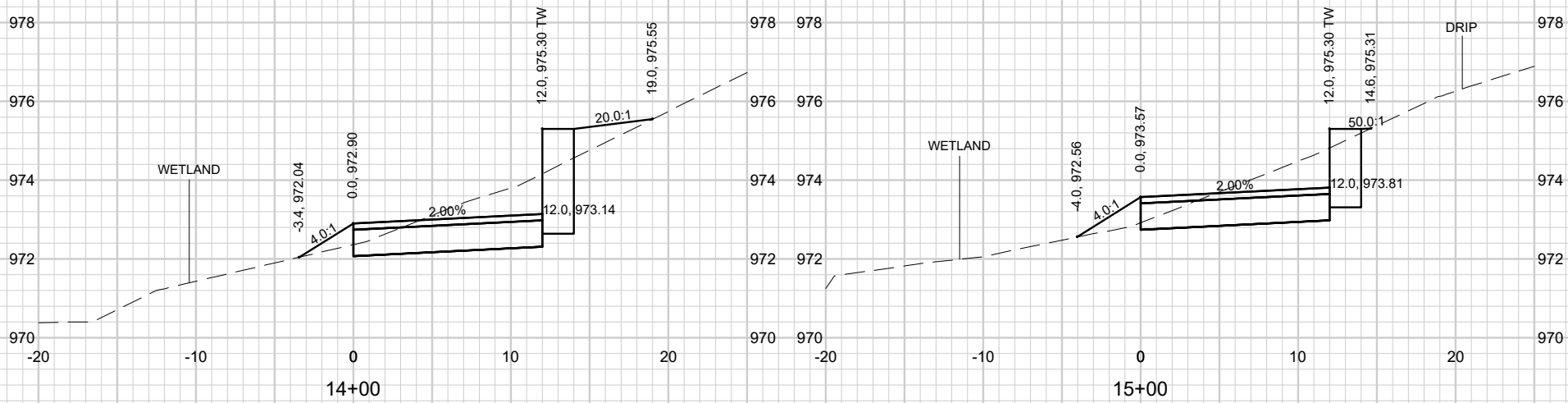

14+00

15+00

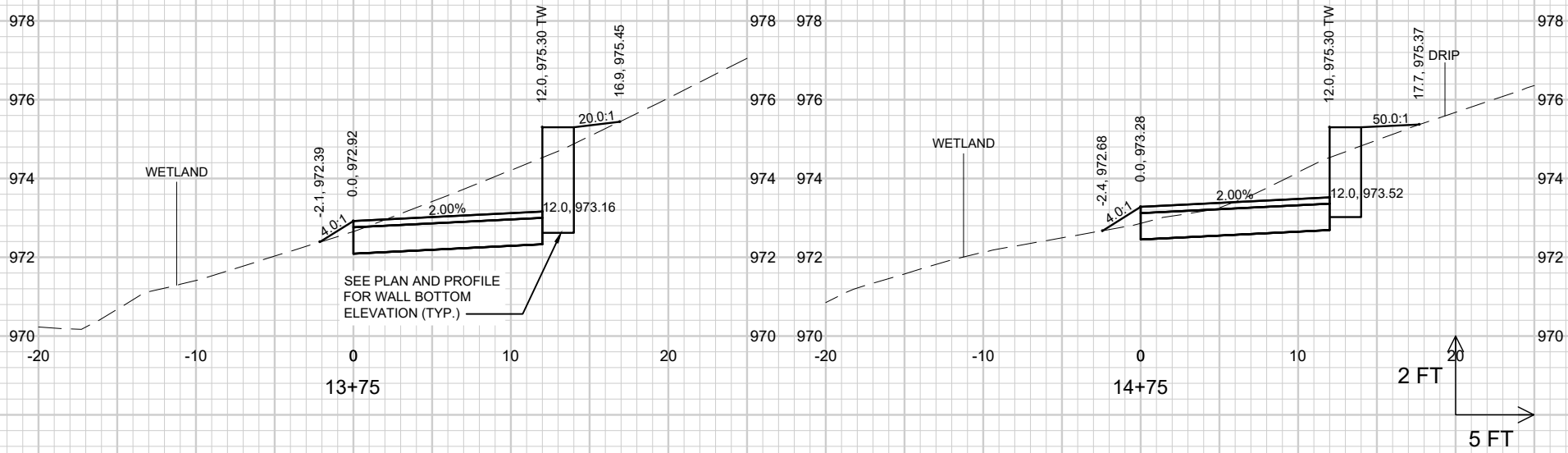

13+75

14+75

20	12750	VEGETATED ACCESS CROSS SECTIONS	12750
		WEXFORD POND DREDGING	CITY OF MADISON
		S:\MAD\1000--1099\1020\126\Drawings\CAD\Civil 3d\SheetsOther\North High Point Path XS.dwg	CONTRACT NO: 8876

MARK	REVISION	DATE	BY
###	###	###	###
###	###	###	###
###	###	###	###
###	###	###	###

Designed By: TAW | Date: 5/15/2023 9:23 AM | Scale: 1"=40'

12750 | 20

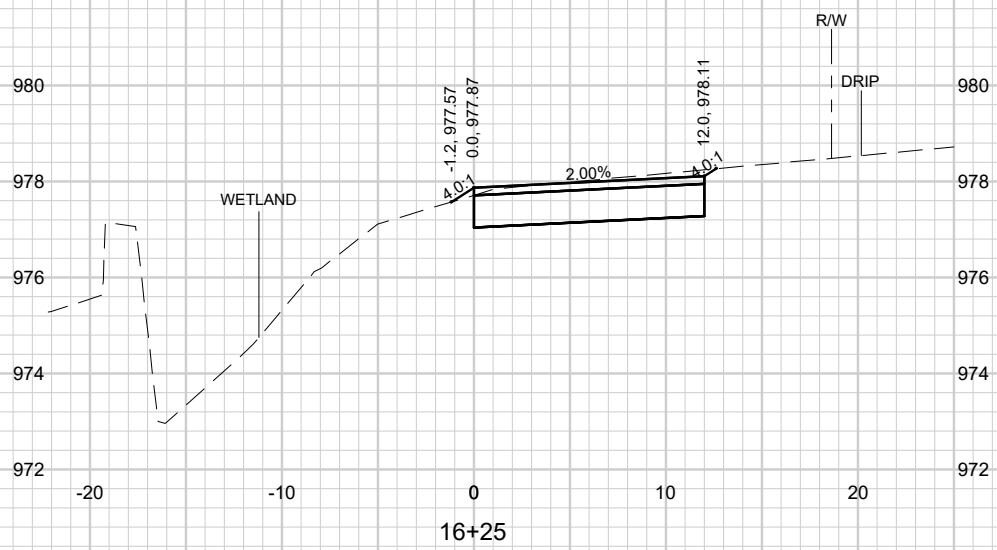

16+25

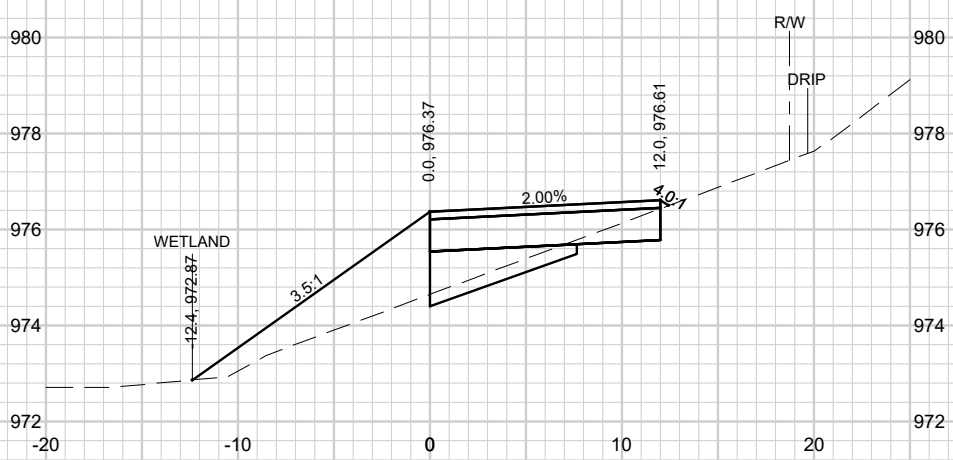

16+00

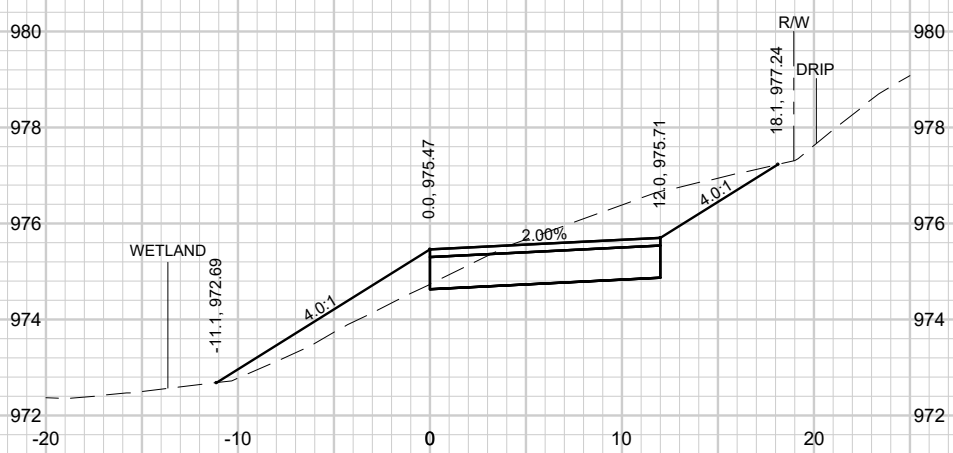

15+85

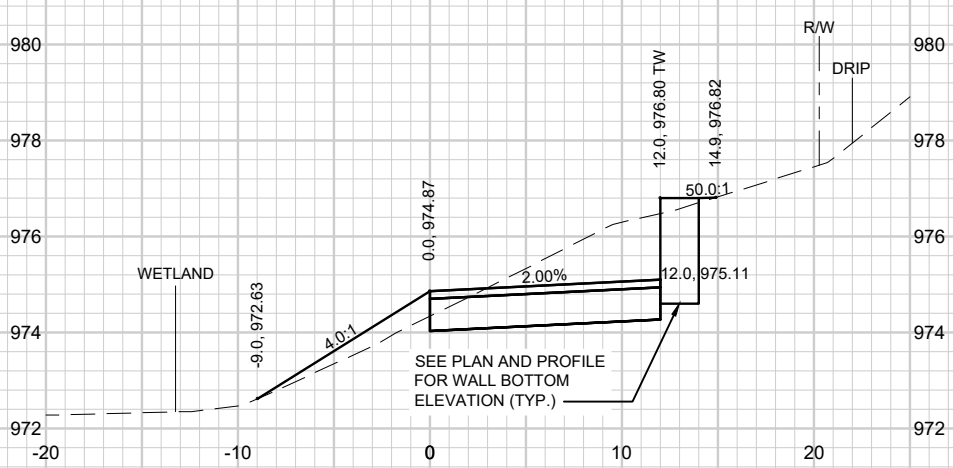

15+75

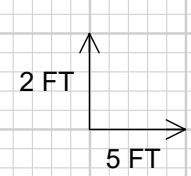

21	12750		

VEGETATED ACCESS CROSS SECTIONS — 12750

WEXFORD POND DREDGING — CITY OF MADISON

S:\MAD\1000--1099\1020\126\Drawings\CAD\Civil 3d\SheetsOther\North High Point Path XS.dwg — CONTRACT NO: 8876

MARK	REVISION	DATE	BY
###	###	###	###
###	###	###	###
###	###	###	###
###	###	###	###

Designed By: TAW | Date: 5/15/2023 9:23 AM | Scale: 1"=40'

12750 | 21