Madison Gas and Electric Company
P.O. Box 1231
Madison, WI 53701-1231
608-252-7000
your community energy company

April 30, 2021

Sent Via Email
meddy@cityofmadison.com

Ms. Marla Eddy
City of Madison Urban Forestry
Madison Streets Division
1402 Wingra Creek Parkway
Madison WI 53715

Subject: Permit for Utility Line Clearance Operations

Dear Ms. Eddy:

Madison Gas and Electric Company (MGE) hereby applies for a permit to conduct utility line clearance operations including pruning and removal of trees in the public right-of-way of any street, alley, highway, or other area under the jurisdiction of the City of Madison.

MGE has an obligation to perform tree pruning under Chapter PSC 114 of the Wisconsin Administrative Code. This code adopts the National Electric Safety Code for Wisconsin which provides in Section 218 that trees interfering with ungrounded electric supply conductors must be pruned or removed. MGE is required by Chapter PSC 114, adopting this code, to maintain vegetation management services to prevent serious safety hazards caused by trees becoming intertwined with the electrical conductor.

Each tree located in the public right-of-way will be carefully assessed to determine pruning needs. MGE Forestry representatives will contact City Forestry if previously unknown conditions exist in which a tree may require a removal evaluation. Further, MGE will submit construction project-specific plans where clearance needs are greater than our past Line Clearance maintenance pruning.

Pruning operations will be conducted with the intent of providing four years of clearance from regrowth. MGE and its contractors will prune or remove trees in accordance with the American National Standards Institute (ANSI) A300 and ANSI Z133.1 tree care operation standards and in accordance with the written guidelines and directives of the City Forester.

MGE's contractors will begin conducting line clearance operations once the Habitat Stewardship Subcommittee approval is obtained and a permit is issued. The areas within the City of Madison projected to be affected by line clearance operations are listed by street name and block numbers. See Exhibit 1.

Tim Meisenheimer will assume the position of MGE Forestry Supervisor effective May 3, 2020 as I retire from my position at MGE.

Sincerely,

Cathy Brodbeck
Forestry Supervisor

art

Attachment

EXHIBIT 1
4600 BLOCK OF ACADEMY
4700 BLOCK OF ACADEMY
4800 BLOCK OF ACADEMY
4900 BLOCK OF ACADEMY
5000 BLOCK OF ACADEMY
5100 BLOCK OF ACADEMY
1000 BLOCK OF ACEWOOD
1100 BLOCK OF ACEWOOD
1200 BLOCK OF ACEWOOD
1300 BLOCK OF ACEWOOD
1400 BLOCK OF ACEWOOD
400 BLOCK OF AGNES
6300 BLOCK OF ALISON
6400 BLOCK OF ALISON
4500 BLOCK OF AMES
4600 BLOCK OF AMES
4700 BLOCK OF AMES
3800 BLOCK OF ANCHOR
3900 BLOCK OF ANCHOR
4000 BLOCK OF ANCHOR
1400 BLOCK OF ANGEL CREST
900 BLOCK OF ARDEN
0 BLOCK OF ASHLAND
400 BLOCK OF ATLAS
2400 BLOCK OF ATWOOD
2700 BLOCK OF ATWOOD
2800 BLOCK OF ATWOOD
2900 BLOCK OF ATWOOD
3000 BLOCK OF ATWOOD
3100 BLOCK OF ATWOOD
3200 BLOCK OF ATWOOD
2700 BLOCK OF BADGER
2800 BLOCK OF BADGER
0 BLOCK OF BAGLEY
4300 BLOCK OF BAGLEY
4200 BLOCK OF BAINBRIDGE
5700 BLOCK OF BARTLETT
5800 BLOCK OF BARTLETT
5200 BLOCK OF BARTON
5300 BLOCK OF BARTON
5400 BLOCK OF BARTON
5500 BLOCK OF BARTON
5600 BLOCK OF BARTON
5700 BLOCK OF BARTON
5800 BLOCK OF BARTON
4800 BLOCK OF BAYFIELD

EXHIBIT 1
4900 BLOCK OF BAYFIELD
5000 BLOCK OF BAYFIELD
700 BLOCK OF BERGEN
6600 BLOCK OF BERKSHIRE
200 BLOCK OF BERNARD
6300 BLOCK OF BETTYS
6400 BLOCK OF BETTYS
6500 BLOCK OF BETTYS
800 BLOCK OF BLUE RIDGE
1100 BLOCK OF BONNIE
1100 BLOCK OF BOWEN
1200 BLOCK OF BOWEN
1700 BLOCK OF BROWNING
1800 BLOCK OF BROWNING
1900 BLOCK OF BROWNING
2000 BLOCK OF BROWNING
100 BLOCK OF BUCKINGHAM
200 BLOCK OF BUCKINGHAM
300 BLOCK OF BUCKINGHAM
3100 BLOCK OF BUENA VISTA
3900 BLOCK OF CALVERT
1700 BLOCK OF CAMELOT
1800 BLOCK OF CAMELOT
1500 BLOCK OF CAMERON
1600 BLOCK OF CAMERON
1800 BLOCK OF CAMERON
1500 BLOCK OF CAPITAL
1600 BLOCK OF CAPITAL
1100 BLOCK OF CATALPA
2200 BLOCK OF CATALPA
2300 BLOCK OF CATALPA
2400 BLOCK OF CATALPA
2400 BLOCK OF CENTER
2700 BLOCK OF CENTER
2800 BLOCK OF CENTER
3100 BLOCK OF CENTER
3200 BLOCK OF CENTER
900 BLOCK OF CHAPEL HILL
1100 BLOCK OF CHAPEL HILL
1200 BLOCK OF CHAPEL HILL
400 BLOCK OF CHARLES
500 BLOCK OF CHARLES
0 BLOCK OF CHEYENNE
300 BLOCK OF CHEYENNE
3300 BLOCK OF CHICAGO
0 BLOCK OF CHRISTOPHER

EXHIBIT 1
900 BLOCK OF CLYMER
900 BLOCK OF COLLEGE
1000 BLOCK OF COLLEGE
0 BLOCK OF COLLINS
0 BLOCK OF CORAL
200 BLOCK OF CORRY
700 BLOCK OF COTTAGE COURT
900 BLOCK OF COTTAGE COURT
600 BLOCK OF COTTAGE GROVE
700 BLOCK OF COTTAGE GROVE
4400 BLOCK OF COTTAGE GROVE
4500 BLOCK OF COTTAGE GROVE
4600 BLOCK OF COTTAGE GROVE
4700 BLOCK OF COTTAGE GROVE
4900 BLOCK OF COTTAGE GROVE
5100 BLOCK OF COTTAGE GROVE
6200 BLOCK OF COUNTRYSIDE
3800 BLOCK OF COUNTY ROAD AB
0 BLOCK OF COYNE
5700 BLOCK OF CRABAPPLE
5800 BLOCK OF CRABAPPLE
0 BLOCK OF DALEY
3100 BLOCK OF DALEY
3800 BLOCK OF DAWES
100 BLOCK OF DEMPSEY
200 BLOCK OF DEMPSEY
300 BLOCK OF DEMPSEY
400 BLOCK OF DEMPSEY
500 BLOCK OF DEMPSEY
600 BLOCK OF DEMPSEY
700 BLOCK OF DEMPSEY
800 BLOCK OF DEMPSEY
900 BLOCK OF DEMPSEY
3700 BLOCK OF DENNETT
3800 BLOCK OF DENNETT
3900 BLOCK OF DENNETT
100 BLOCK OF DIXON
200 BLOCK OF DIXON
5200 BLOCK OF DORSETT
5300 BLOCK OF DORSETT
5400 BLOCK OF DORSETT
5500 BLOCK OF DORSETT
5600 BLOCK OF DORSETT
5700 BLOCK OF DORSETT
5800 BLOCK OF DORSETT
3400 BLOCK OF DRYDEN

EXHIBIT 1
3500 BLOCK OF DRYDEN
3600 BLOCK OF DRYDEN
0 BLOCK OF DUMONT
6600 BLOCK OF DUMONT
4600 BLOCK OF DUTCH MILL
4700 BLOCK OF DUTCH MILL
4800 BLOCK OF DUTCH MILL
4900 BLOCK OF DUTCH MILL
4700 BLOCK OF E BROADWAY
4800 BLOCK OF E BROADWAY
7600 BLOCK OF E BUCKEYE
200 BLOCK OF E COLD SPRING
300 BLOCK OF E COLD SPRING
100 BLOCK OF E DEAN
200 BLOCK OF E DEAN
300 BLOCK OF E DEAN
400 BLOCK OF E DEAN
500 BLOCK OF E DEAN
100 BLOCK OF E WINNEQUAH
200 BLOCK OF E WINNEQUAH
4600 BLOCK OF ELDORADO
4700 BLOCK OF ELDORADO
4800 BLOCK OF ELDORADO
3500 BLOCK OF ELIOT
3600 BLOCK OF ELIOT
3700 BLOCK OF ELIOT
3800 BLOCK OF ELIOT
4700 BLOCK OF ELLESTAD
4800 BLOCK OF ELLESTAD
4900 BLOCK OF ELLESTAD
300 BLOCK OF ELMSIDE
400 BLOCK OF ELMSIDE
500 BLOCK OF ELMSIDE
600 BLOCK OF ELMSIDE
3100 BLOCK OF EMMET
6400 BLOCK OF ENTERPRISE
4000 BLOCK OF EVAN ACRES
1000 BLOCK OF FAHRENBROOK
0 BLOCK OF FAIRLANE
2900 BLOCK OF FAIRVIEW
3000 BLOCK OF FAIRVIEW
2600 BLOCK OF FELL
3300 BLOCK OF FEMRITE
3400 BLOCK OF FEMRITE
3500 BLOCK OF FEMRITE
4400 BLOCK OF FEMRITE

EXHIBIT 1
4500 BLOCK OF FEMRITE
4600 BLOCK OF FEMRITE
4700 BLOCK OF FEMRITE
4900 BLOCK OF FEMRITE
5000 BLOCK OF FEMRITE
5200 BLOCK OF FEMRITE
5500 BLOCK OF FEMRITE
5600 BLOCK OF FEMRITE
5700 BLOCK OF FEMRITE
5800 BLOCK OF FEMRITE
6000 BLOCK OF FEMRITE
6100 BLOCK OF FEMRITE
6600 BLOCK OF FEMRITE
4500 BLOCK OF FERRIS
4600 BLOCK OF FERRIS
4700 BLOCK OF FERRIS
4800 BLOCK OF FERRIS
1900 BLOCK OF FISH HATCHERY
2200 BLOCK OF FISH HATCHERY
2300 BLOCK OF FISH HATCHERY
2400 BLOCK OF FISH HATCHERY
5200 BLOCK OF FLAD
5300 BLOCK OF FLAD
5400 BLOCK OF FLAD
5000 BLOCK OF FLAMBEAU
5100 BLOCK OF FLAMBEAU
1100 BLOCK OF FLEETWOOD
4700 BLOCK OF FOND DU LAC
4800 BLOCK OF FOND DU LAC
4900 BLOCK OF FOND DU LAC
1800 BLOCK OF FORDEM
2100 BLOCK OF FORDEM
2800 BLOCK OF FOXWOOD
1100 BLOCK OF FRISCH
1200 BLOCK OF FRISCH
1300 BLOCK OF FRISCH
1400 BLOCK OF FRISCH
1500 BLOCK OF FRISCH
1600 BLOCK OF FRISCH
1700 BLOCK OF FRISCH
1800 BLOCK OF FRISCH
1900 BLOCK OF FRISCH
200 BLOCK OF GANNON
100 BLOCK OF GARRISON
200 BLOCK OF GARRISON
3000 BLOCK OF GATEWAY

EXHIBIT 1
500 BLOCK OF GENOMIC
1300 BLOCK OF GILBERT
1500 BLOCK OF GILBERT
1600 BLOCK OF GILBERT
1800 BLOCK OF GILBERT
1900 BLOCK OF GILBERT
2600 BLOCK OF GOLDEN GATE
2700 BLOCK OF GOLDEN GATE
4500 BLOCK OF GREGG
4600 BLOCK OF GREGG
2500 BLOCK OF GULL
400 BLOCK OF GUNDERSON
500 BLOCK OF GUNDERSON
600 BLOCK OF GUNDERSON
1000 BLOCK OF HACKBERRY
1100 BLOCK OF HACKBERRY
5500 BLOCK OF HAMMERSLEY
5600 BLOCK OF HAMMERSLEY
5700 BLOCK OF HAMMERSLEY
5800 BLOCK OF HAMMERSLEY
5900 BLOCK OF HAMMERSLEY
6200 BLOCK OF HAMMERSLEY
6300 BLOCK OF HAMMERSLEY
6400 BLOCK OF HAMMERSLEY
900 BLOCK OF HATHAWAY
3500 BLOCK OF HEATHER CREST
1700 BLOCK OF HEIM
4400 BLOCK OF HILLCREST
1000 BLOCK OF HILLSIDE
400 BLOCK OF HILLTOP
0 BLOCK OF HOFF
300 BLOCK OF HUDSON
400 BLOCK OF HUDSON
600 BLOCK OF HUDSON
800 BLOCK OF HUGHES
3900 BLOCK OF HYNEK
0 BLOCK OF IRONWOOD
5000 BLOCK OF IRONWOOD
3300 BLOCK OF IVY
0 BLOCK OF JACOBS
6200 BLOCK OF JACOBS
6300 BLOCK OF JACOBS
6500 BLOCK OF JACOBS
6600 BLOCK OF JACOBS
500 BLOCK OF JACOBSON
3100 BLOCK OF JAMES

EXHIBIT 1
3200 BLOCK OF JAMES
4100 BLOCK OF JEROME
4200 BLOCK OF JEROME
5100 BLOCK OF JUNEAU
4400 BLOCK OF KEATING
4500 BLOCK OF KEATING
4600 BLOCK OF KEATING
4700 BLOCK OF KEATING
0 BLOCK OF KEWAUNEE
3400 BLOCK OF KIPLING
3500 BLOCK OF KIPLING
3600 BLOCK OF KIPLING
3700 BLOCK OF KIPLING
3800 BLOCK OF KIPP
4000 BLOCK OF KIPP
0 BLOCK OF KRYSTANA
5000 BLOCK OF LA CROSSE
4700 BLOCK OF LA FAYETTE
2700 BLOCK OF LAKELAND
2800 BLOCK OF LAKELAND
2900 BLOCK OF LAKELAND
3100 BLOCK OF LAKELAND
300 BLOCK OF LANCE
400 BLOCK OF LANCE
0 BLOCK OF LARCH
900 BLOCK OF LAURIE
1000 BLOCK OF LAURIE
4500 BLOCK OF LEO
4600 BLOCK OF LEO
4700 BLOCK OF LEO
4800 BLOCK OF LEO
1400 BLOCK OF LEWON
1700 BLOCK OF LEWON
1800 BLOCK OF LEWON
1900 BLOCK OF LEWON
3100 BLOCK OF LINDBERGH
4000 BLOCK OF LORI
3500 BLOCK OF LUCIA CREST
1400 BLOCK OF LUCY
400 BLOCK OF LUDINGTON
500 BLOCK OF LUDINGTON
100 BLOCK OF LYNNHAVEN
200 BLOCK OF LYNNHAVEN
0 BLOCK OF MAGNOLIA
900 BLOCK OF MAGNOLIA
1000 BLOCK OF MAGNOLIA

EXHIBIT 1
1100 BLOCK OF MAGNOLIA
5000 BLOCK OF MANITOWOC
0 BLOCK OF MANOR
300 BLOCK OF MAPLE
400 BLOCK OF MAPLE
500 BLOCK OF MAPLE
4800 BLOCK OF MARATHON
4900 BLOCK OF MARATHON
5000 BLOCK OF MARATHON
5100 BLOCK OF MARATHON
1100 BLOCK OF MARG
3800 BLOCK OF MARGARET
3900 BLOCK OF MARGARET
0 BLOCK OF MARIA
100 BLOCK OF MARINETTE
0 BLOCK OF MARSH
3600 BLOCK OF MARSH
3700 BLOCK OF MARSH
4300 BLOCK OF MARSH
4500 BLOCK OF MARSH
4700 BLOCK OF MARSH
4800 BLOCK OF MARSH
3400 BLOCK OF MCALLENS
3500 BLOCK OF MCALLENS
900 BLOCK OF MEADOWLARK
1100 BLOCK OF MEADOWLARK
1200 BLOCK OF MEADOWLARK
1300 BLOCK OF MEADOWLARK
3100 BLOCK OF MEIER
3200 BLOCK OF MEIER
3300 BLOCK OF MEIER
3400 BLOCK OF MEIER
6800 BLOCK OF MEIER
7200 BLOCK OF MEIER
4600 BLOCK OF MEREDITHE
4700 BLOCK OF MEREDITHE
4800 BLOCK OF MEREDITHE
0 BLOCK OF MERLHAM
100 BLOCK OF MERLHAM
800 BLOCK OF MERRILL SPRINGS
900 BLOCK OF MERRILL SPRINGS
1000 BLOCK OF MERRILL SPRINGS
400 BLOCK OF MILLER
500 BLOCK OF MILLER
600 BLOCK OF MILLER
6400 BLOCK OF MILLPOND

EXHIBIT 1
1000 BLOCK OF MILTON
1100 BLOCK OF MILTON
3000 BLOCK OF MILWAUKEE
3100 BLOCK OF MILWAUKEE
3200 BLOCK OF MILWAUKEE
3300 BLOCK OF MILWAUKEE
4200 BLOCK OF MILWAUKEE
4400 BLOCK OF MILWAUKEE
4400 BLOCK OF MINERAL POINT
4500 BLOCK OF MINERAL POINT
4600 BLOCK OF MINERAL POINT
4700 BLOCK OF MINERAL POINT
4800 BLOCK OF MINERAL POINT
6200 BLOCK OF MINERAL POINT
1100 BLOCK OF MINOCQUA
2600 BLOCK OF MISSION
6600 BLOCK OF MONTCLAIR
700 BLOCK OF MOORLAND
800 BLOCK OF MOORLAND
900 BLOCK OF MOORLAND
1000 BLOCK OF MOORLAND
1100 BLOCK OF MOORLAND
1200 BLOCK OF MOORLAND
1700 BLOCK OF MOORLAND
200 BLOCK OF N BLACKHAWK
600 BLOCK OF N BLACKHAWK
700 BLOCK OF N BLACKHAWK
0 BLOCK OF N BROOKS
200 BLOCK OF N BROOKS
300 BLOCK OF N BROOKS
0 BLOCK OF N BRYAN
200 BLOCK OF N CHARTER
500 BLOCK OF N EAU CLAIRE
0 BLOCK OF N FAIR OAKS
100 BLOCK OF N FAIR OAKS
200 BLOCK OF N FAIR OAKS
6000 BLOCK OF N HIGHLANDS
6100 BLOCK OF N HIGHLANDS
6200 BLOCK OF N HIGHLANDS
200 BLOCK OF N HILLSIDE
300 BLOCK OF N HILLSIDE
3500 BLOCK OF N HILLSIDE
200 BLOCK OF N MEADOW
300 BLOCK OF N MEADOW
400 BLOCK OF N MEADOW
500 BLOCK OF N MEADOW

EXHIBIT 1
600 BLOCK OF N MEADOW
700 BLOCK OF N MEADOW
200 BLOCK OF N MIDVALE
300 BLOCK OF N MIDVALE
400 BLOCK OF N MIDVALE
500 BLOCK OF N MIDVALE
600 BLOCK OF N MIDVALE
700 BLOCK OF N MIDVALE
0 BLOCK OF N MILLS
100 BLOCK OF N MILLS
300 BLOCK OF N MILLS
100 BLOCK OF N ORCHARD
200 BLOCK OF N OWEN
300 BLOCK OF N OWEN
400 BLOCK OF N OWEN
500 BLOCK OF N OWEN
300 BLOCK OF N SHERMAN
400 BLOCK OF N SHERMAN
500 BLOCK OF N SHERMAN
3400 BLOCK OF N SHERMAN
3600 BLOCK OF N SHERMAN
3700 BLOCK OF N SHERMAN
500 BLOCK OF N WHITNEY
600 BLOCK OF N WHITNEY
1600 BLOCK OF NORMAN
1800 BLOCK OF NORTHPORT
2400 BLOCK OF OAKRIDGE
2700 BLOCK OF OAKRIDGE
2800 BLOCK OF OAKRIDGE
2900 BLOCK OF OAKRIDGE
3000 BLOCK OF OAKRIDGE
3100 BLOCK OF OAKRIDGE
3200 BLOCK OF OAKRIDGE
800 BLOCK OF OCEAN
900 BLOCK OF OCEAN
1000 BLOCK OF OCEAN
0 BLOCK OF OCONTO
0 BLOCK OF ODANA
700 BLOCK OF ODANA
5500 BLOCK OF ODANA
5600 BLOCK OF ODANA
5700 BLOCK OF ODANA
5800 BLOCK OF ODANA
5900 BLOCK OF ODANA
6000 BLOCK OF ODANA
6200 BLOCK OF ODANA

EXHIBIT 1
6300 BLOCK OF ODANA
3000 BLOCK OF OHMEDA
3700 BLOCK OF OLBRICH
3400 BLOCK OF OLD MEIER
4500 BLOCK OF OLD MIDDLETON
5000 BLOCK OF OLD MIDDLETON
5200 BLOCK OF OLD MIDDLETON
5700 BLOCK OF OLD MIDDLETON
5900 BLOCK OF OLD MIDDLETON
6000 BLOCK OF OLD MIDDLETON
6100 BLOCK OF OLD MIDDLETON
6200 BLOCK OF OLD MIDDLETON
5700 BLOCK OF OLD SAUK
5800 BLOCK OF OLD SAUK
5900 BLOCK OF OLD SAUK
6100 BLOCK OF OLD SAUK
6200 BLOCK OF OLD SAUK
700 BLOCK OF ONTARIO
300 BLOCK OF ORCHARD
400 BLOCK OF ORCHARD
500 BLOCK OF ORCHARD
0 BLOCK OF PARKLAWN
3700 BLOCK OF PAUS
3800 BLOCK OF PAUS
3900 BLOCK OF PAUS
5100 BLOCK OF PEPIN
5200 BLOCK OF PEPIN
4800 BLOCK OF PFLAUM
500 BLOCK OF PIPER
6300 BLOCK OF PIPING ROCK
6400 BLOCK OF PIPING ROCK
6500 BLOCK OF PIPING ROCK
6600 BLOCK OF PIPING ROCK
0 BLOCK OF POWERS
100 BLOCK OF POWERS
1300 BLOCK OF PRAIRIE
1400 BLOCK OF PRAIRIE
200 BLOCK OF PRICE
300 BLOCK OF PRICE
100 BLOCK OF QUAKER
6100 BLOCK OF QUETICO
300 BLOCK OF RACINE
5200 BLOCK OF RAYMOND
5300 BLOCK OF RAYMOND
5400 BLOCK OF RAYMOND
5500 BLOCK OF RAYMOND

EXHIBIT 1
5600 BLOCK OF RAYMOND
5700 BLOCK OF RAYMOND
6400 BLOCK OF RAYMOND
4300 BLOCK OF REGENT
4400 BLOCK OF REGENT
4500 BLOCK OF REGENT
4600 BLOCK OF REGENT
4700 BLOCK OF REGENT
4800 BLOCK OF REGENT
4900 BLOCK OF REGENT
0 BLOCK OF REGIS
6600 BLOCK OF REGIS
3700 BLOCK OF RICHARD
3800 BLOCK OF RICHARD
100 BLOCK OF RICHLAND
200 BLOCK OF RICHLAND
0 BLOCK OF ROBIN
300 BLOCK OF ROBIN
3900 BLOCK OF ROCKWELL
4000 BLOCK OF ROCKWELL
6300 BLOCK OF ROMFORD
6400 BLOCK OF ROMFORD
0 BLOCK OF ROUGH LEE
5300 BLOCK OF RUSSETT
5400 BLOCK OF RUSSETT
5500 BLOCK OF RUSSETT
5600 BLOCK OF RUSSETT
5700 BLOCK OF RUSSETT
5800 BLOCK OF RUSSETT
100 BLOCK OF RYAN
0 BLOCK OF S BLACKHAWK
0 BLOCK OF S BRYAN
0 BLOCK OF S CHARTER
3600 BLOCK OF S DUTCH MILL
3700 BLOCK OF S DUTCH MILL
3800 BLOCK OF S DUTCH MILL
0 BLOCK OF S EAU CLAIRE
0 BLOCK OF S FAIR OAKS
100 BLOCK OF S FAIR OAKS
200 BLOCK OF S FAIR OAKS
5900 BLOCK OF S HIGHLANDS
6000 BLOCK OF S HIGHLANDS
6100 BLOCK OF S HIGHLANDS
6200 BLOCK OF S HIGHLANDS
0 BLOCK OF S HILLSIDE
100 BLOCK OF S MARQUETTE

EXHIBIT 1
200 BLOCK OF S MARQUETTE
0 BLOCK OF S MEADOW
0 BLOCK OF S MIDVALE
100 BLOCK OF S MIDVALE
200 BLOCK OF S MIDVALE
300 BLOCK OF S MIDVALE
400 BLOCK OF S MIDVALE
500 BLOCK OF S MIDVALE
0 BLOCK OF S MILLS
100 BLOCK OF S MILLS
0 BLOCK OF S ORCHARD
0 BLOCK OF S OWEN
2400 BLOCK OF S PARK
400 BLOCK OF S ROSA
500 BLOCK OF S ROSA
0 BLOCK OF S SEGOE
100 BLOCK OF S SEGOE
200 BLOCK OF S SEGOE
300 BLOCK OF S SEGOE
400 BLOCK OF S SEGOE
2700 BLOCK OF S STOUGHTON
300 BLOCK OF S STOUGHTON
3000 BLOCK OF S STOUGHTON
600 BLOCK OF S WHITNEY
700 BLOCK OF S WHITNEY
1400 BLOCK OF S WHITNEY
1600 BLOCK OF S WHITNEY
1700 BLOCK OF S WHITNEY
1800 BLOCK OF S WHITNEY
1100 BLOCK OF SAALSAA
1200 BLOCK OF SAALSAA
6500 BLOCK OF SCHROEDER
1900 BLOCK OF SCOTT
2000 BLOCK OF SCOTT
900 BLOCK OF SEQUOIA
1000 BLOCK OF SEQUOIA
1100 BLOCK OF SEQUOIA
300 BLOCK OF SETH
1900 BLOCK OF SHELLEY
1600 BLOCK OF SHERMAN
2100 BLOCK OF SHERMAN
6300 BLOCK OF SHOREHAM
6400 BLOCK OF SHOREHAM
0 BLOCK OF SIERRA
800 BLOCK OF SILAS
100 BLOCK OF SILVER

EXHIBIT 1
200 BLOCK OF SILVER
2400 BLOCK OF SOMMERS
2700 BLOCK OF SOMMERS
2800 BLOCK OF SOMMERS
4800 BLOCK OF SOUTH HILL
4900 BLOCK OF SOUTH HILL
5000 BLOCK OF SOUTH HILL
3500 BLOCK OF SPENSER
3600 BLOCK OF SPENSER
3700 BLOCK OF SPENSER
1300 BLOCK OF SPRING
200 BLOCK OF ST CROIX
1800 BLOCK OF ST DUNSTAN
1200 BLOCK OF ST JAMES
4600 BLOCK OF STARKER
4700 BLOCK OF STARKER
4800 BLOCK OF STARKER
4900 BLOCK OF STARKER
5000 BLOCK OF STARKER
5100 BLOCK OF STARKER
4600 BLOCK OF STEINHAUER
4700 BLOCK OF STEINHAUER
4800 BLOCK OF STEINHAUER
4000 BLOCK OF STEINIES
3700 BLOCK OF SUSSEX
6500 BLOCK OF SUTTON
6600 BLOCK OF SUTTON
1900 BLOCK OF TENNYSON
2000 BLOCK OF TENNYSON
1700 BLOCK OF THACKERAY
1800 BLOCK OF THACKERAY
1900 BLOCK OF THACKERAY
1300 BLOCK OF THERESA
1400 BLOCK OF THERESA
3100 BLOCK OF THORP
3200 BLOCK OF THORP
3300 BLOCK OF THORP
1100 BLOCK OF TIMOTHY
1200 BLOCK OF TIMOTHY
1300 BLOCK OF TIMOTHY
400 BLOCK OF TOGSTAD GLENN
500 BLOCK OF TOGSTAD GLENN
4400 BLOCK OF TOKAY
4500 BLOCK OF TOKAY
4600 BLOCK OF TOKAY
4700 BLOCK OF TOKAY

EXHIBIT 1
5700 BLOCK OF TOKAY
5200 BLOCK OF TOLMAN
5300 BLOCK OF TOLMAN
5400 BLOCK OF TOLMAN
5500 BLOCK OF TOLMAN
5600 BLOCK OF TOLMAN
5700 BLOCK OF TOLMAN
5800 BLOCK OF TOLMAN
5900 BLOCK OF TOLMAN
1100 BLOCK OF TOMAHAWK
5000 BLOCK OF TOMAHAWK
5100 BLOCK OF TOMAHAWK
4000 BLOCK OF TORMEY
3700 BLOCK OF TULANE
3800 BLOCK OF TULANE
3900 BLOCK OF TULANE
200 BLOCK OF TYLER
1000 BLOCK OF UNIVERSITY
1100 BLOCK OF UNIVERSITY
3500 BLOCK OF UNIVERSITY
3600 BLOCK OF UNIVERSITY
5000 BLOCK OF UNIVERSITY
5100 BLOCK OF UNIVERSITY
5200 BLOCK OF UNIVERSITY
5900 BLOCK OF UNIVERSITY
6000 BLOCK OF UNIVERSITY
900 BLOCK OF VALLEY STREAM
1000 BLOCK OF VALLEY STREAM
1100 BLOCK OF VALLEY STREAM
0 BLOCK OF VEBLEN
1000 BLOCK OF VERNON
1100 BLOCK OF VERNON
4500 BLOCK OF VERNON
4900 BLOCK OF VOGES
5000 BLOCK OF VOGES
5100 BLOCK OF VOGES
5200 BLOCK OF VOGES
5300 BLOCK OF VOGES
5400 BLOCK OF VOGES
1400 BLOCK OF VONDRON
800 BLOCK OF W BADGER
900 BLOCK OF W BADGER
1000 BLOCK OF W BADGER
1100 BLOCK OF W BADGER
900 BLOCK OF W JOHNSON
1200 BLOCK OF W JOHNSON

EXHIBIT 1
100 BLOCK OF W LAKEVIEW
200 BLOCK OF W LAKEVIEW
300 BLOCK OF W LAKEVIEW
400 BLOCK OF W LAKEVIEW
0 BLOCK OF WALWORTH
2700 BLOCK OF WARNER
2800 BLOCK OF WARNER
6500 BLOCK OF WATTS
200 BLOCK OF WAUBESA
4600 BLOCK OF WAUKESHA
4700 BLOCK OF WAUKESHA
4800 BLOCK OF WAUKESHA
4900 BLOCK OF WAUKESHA
0 BLOCK OF WAUPACA
0 BLOCK OF WAUSHARA
2800 BLOCK OF WAYLAND
400 BLOCK OF WELCH
500 BLOCK OF WELCH
600 BLOCK OF WELCH
3300 BLOCK OF WELLS
2400 BLOCK OF WILLARD
2700 BLOCK OF WILLARD
2800 BLOCK OF WILLARD
3700 BLOCK OF WILSHIRE
0 BLOCK OF WOODCREST
6400 BLOCK OF WOODINGTON
4400 BLOCK OF WOODS END
4500 BLOCK OF WOODS END
400 BLOCK OF WOODSIDE
500 BLOCK OF WOODSIDE
0 BLOCK OF WOODVALE
1100 BLOCK OF WOODVALE
1200 BLOCK OF WOODVALE
1300 BLOCK OF WOODVALE
1400 BLOCK OF WOODVALE
500 BLOCK OF WYNNWOOD

Tree Pruning Schedule 2021

Aldermanic District 2

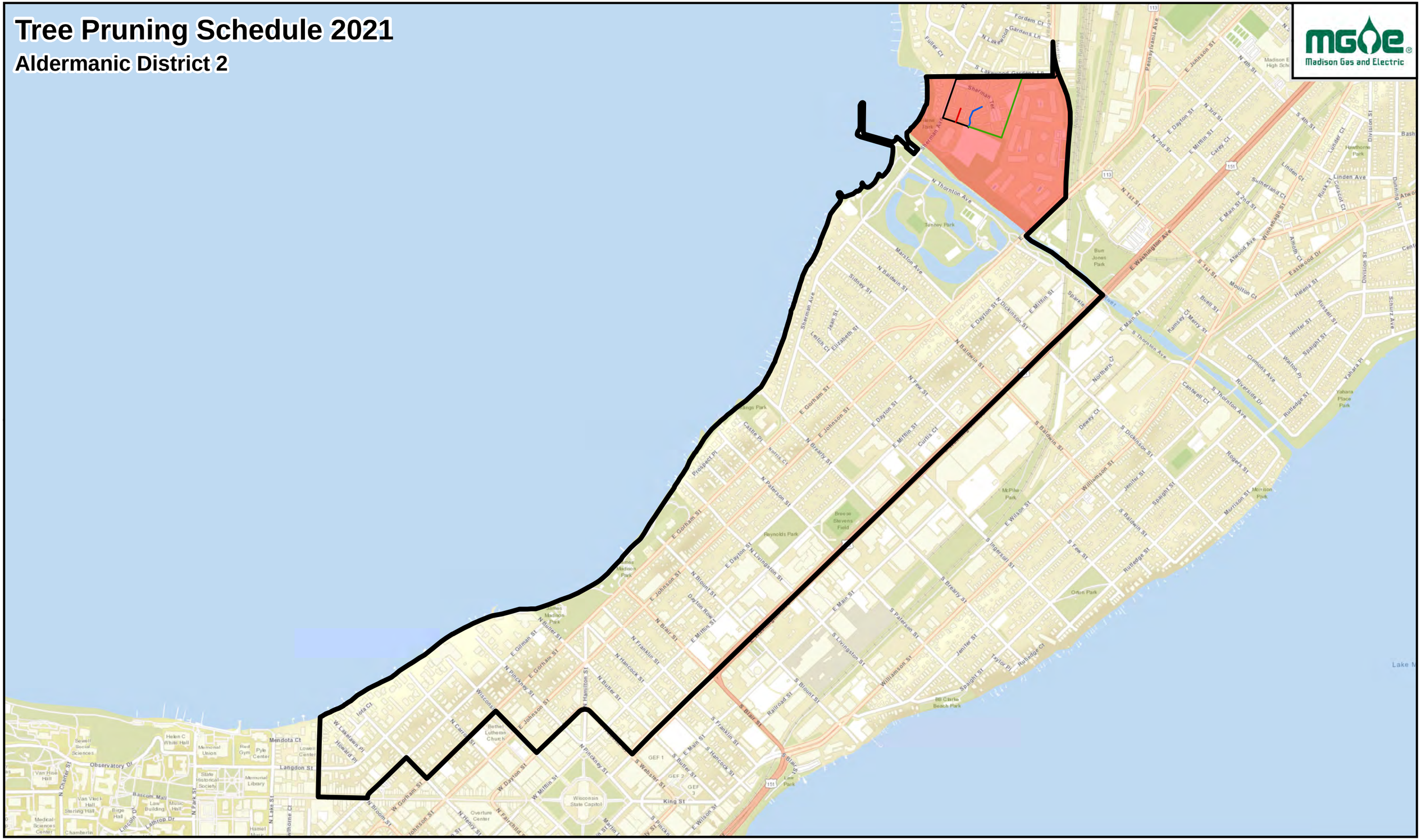

GIS Data / Mapping Disclaimer

Madison Gas and Electric Company (“MGE”) is providing you access to its GIS mapping data (“Information”), in electronic format or print format, as a resource of general information for use “as-is.” The Information provided is for reference purposes only and is and shall remain the property of MGE. This Information may not be copied, distributed, rented, or altered for subsequent use, in whole or in part, without the express written consent of MGE. The Information provided may contain inaccuracies or errors. Source data used for the Information may have been collected at different scales, times or definitions, resulting in inconsistencies among features represented together as part of this Information. MGE makes no representation regarding the accuracy, reliability, or completeness of the information. The use of this Information is at your own risk.

By accessing this Information, you agree and acknowledge that receipt of the Information in no way releases you from following required and standard protocols in the course of normal business including but not limited to calling and relying upon Digger’s Hotline.

By using the Information you hereby release MGE, its officers, directors, employees and agents from any responsibility or liability associated with its use. In no event will MGE be liable for any damages whatsoever that may arise out of the use of the Information.

For questions, contact Chris Link (clink@mge.com or 608-252-5627) or Gregg Gohrband (ggohrband@mge.com or 608-252-4769)

Tree Pruning Schedule 2021

Aldermanic District 3

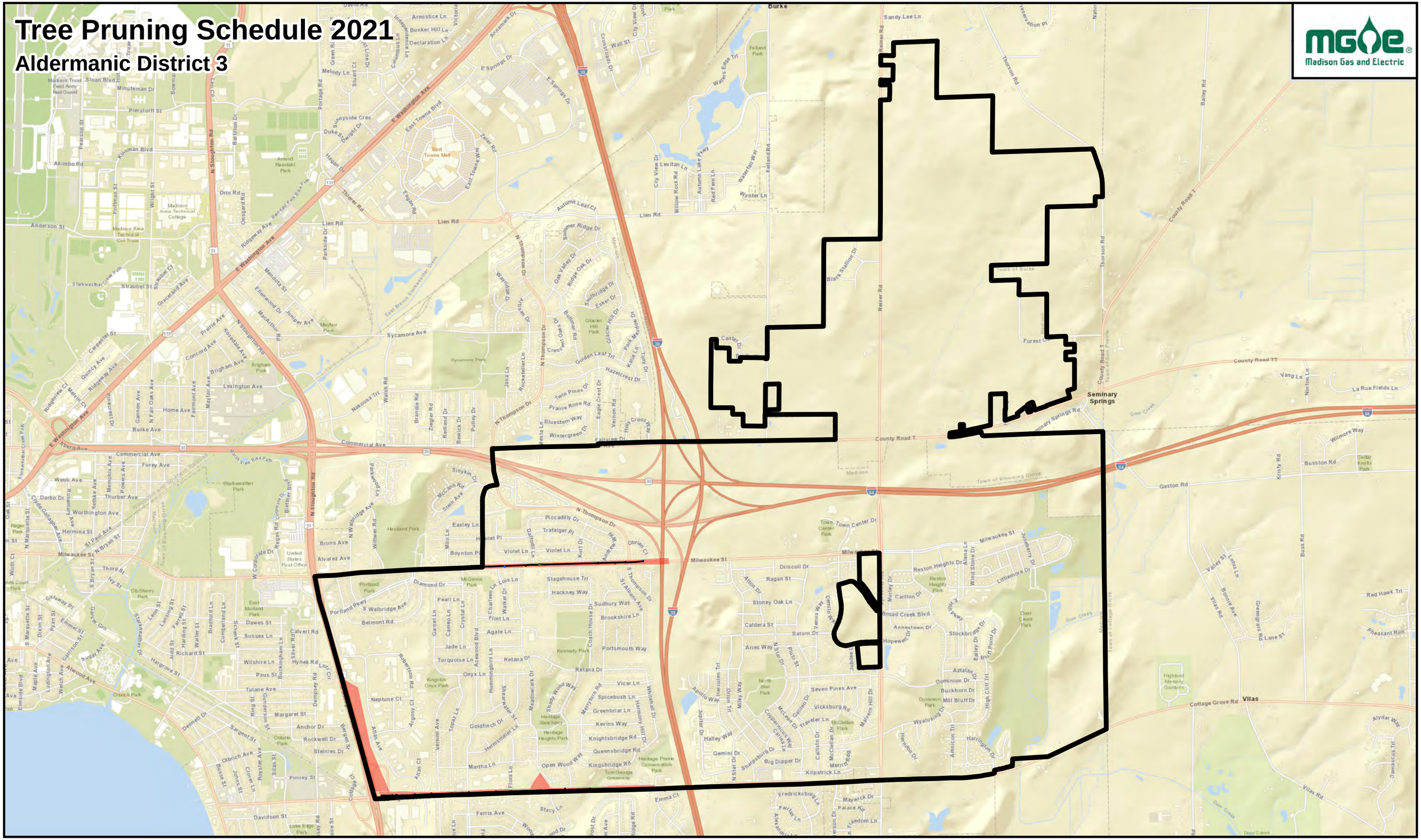

GIS Data / Mapping Disclaimer
Madison Gas and Electric Company ("MGE") is providing you access to its GIS mapping data ("Information"), in electronic format or print format, as a resource of general information for use "as-is." The Information provided is for reference purposes only and is and shall remain the property of MGE. This Information may not be copied, distributed, rented, or altered for subsequent use, in whole or in part, without the express written consent of MGE. The Information provided may contain inaccuracies or errors. Source data used for the Information may have been collected at different scales, times or definitions, resulting in inconsistencies among features represented together as part of this Information. MGE makes no representation regarding the accuracy, reliability, or completeness of the information. The use of this Information is at your own risk.
By accessing this Information, you agree and acknowledge that receipt of the Information in no way releases you from following required and standard protocols in the course of normal business including but not limited to calling and relying upon Digger's Hotline.
By using the Information you hereby release MGE, its officers, directors, employees and agents from any responsibility or liability associated with its use. In no event will MGE be liable for any damages whatsoever that may arise out of the use of the Information.
For questions, contact Chris Link (clink@mge.com or 608-252-5627) or Gregg Gohrband (ggohrband@mge.com or 608-252-4769)

Tree Pruning Schedule 2021

Aldermanic District 5

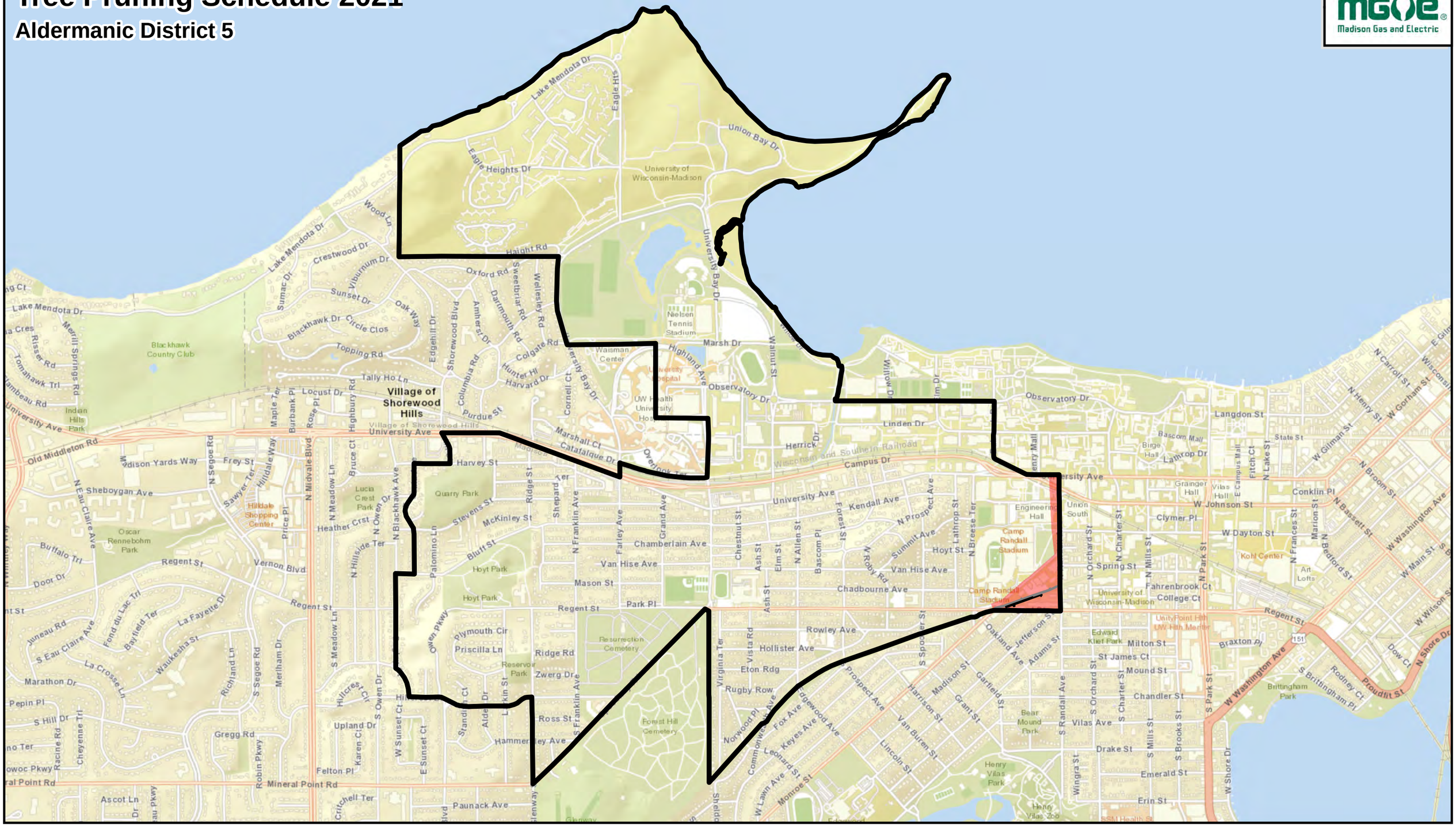

GIS Data / Mapping Disclaimer

Madison Gas and Electric Company ("MGE") is providing you access to its GIS mapping data ("Information"), in electronic format or print format, as a resource of general information for use "as-is." The Information provided is for reference purposes only and is and shall remain the property of MGE. This Information may not be copied, distributed, rented, or altered for subsequent use, in whole or in part, without the express written consent of MGE. The Information provided may contain inaccuracies or errors. Source data used for the Information may have been collected at different scales, times or definitions, resulting in inconsistencies among features represented together as part of this Information. MGE makes no representation regarding the accuracy, reliability, or completeness of the information. The use of this Information is at your own risk.

By accessing this Information, you agree and acknowledge that receipt of the Information in no way releases you from following required and standard protocols in the course of normal business including but not limited to calling and relying upon Digger's Hotline.

By using the Information you hereby release MGE, its officers, directors, employees and agents from any responsibility or liability associated with its use. In no event will MGE be liable for any damages whatsoever that may arise out of the use of the Information.

For questions, contact Chris Link (clink@mge.com or 608-252-5627) or Gregg Gohrband (ggohrband@mge.com or 608-252-4769)

Tree Pruning Schedule 2021

Aldermanic District 6

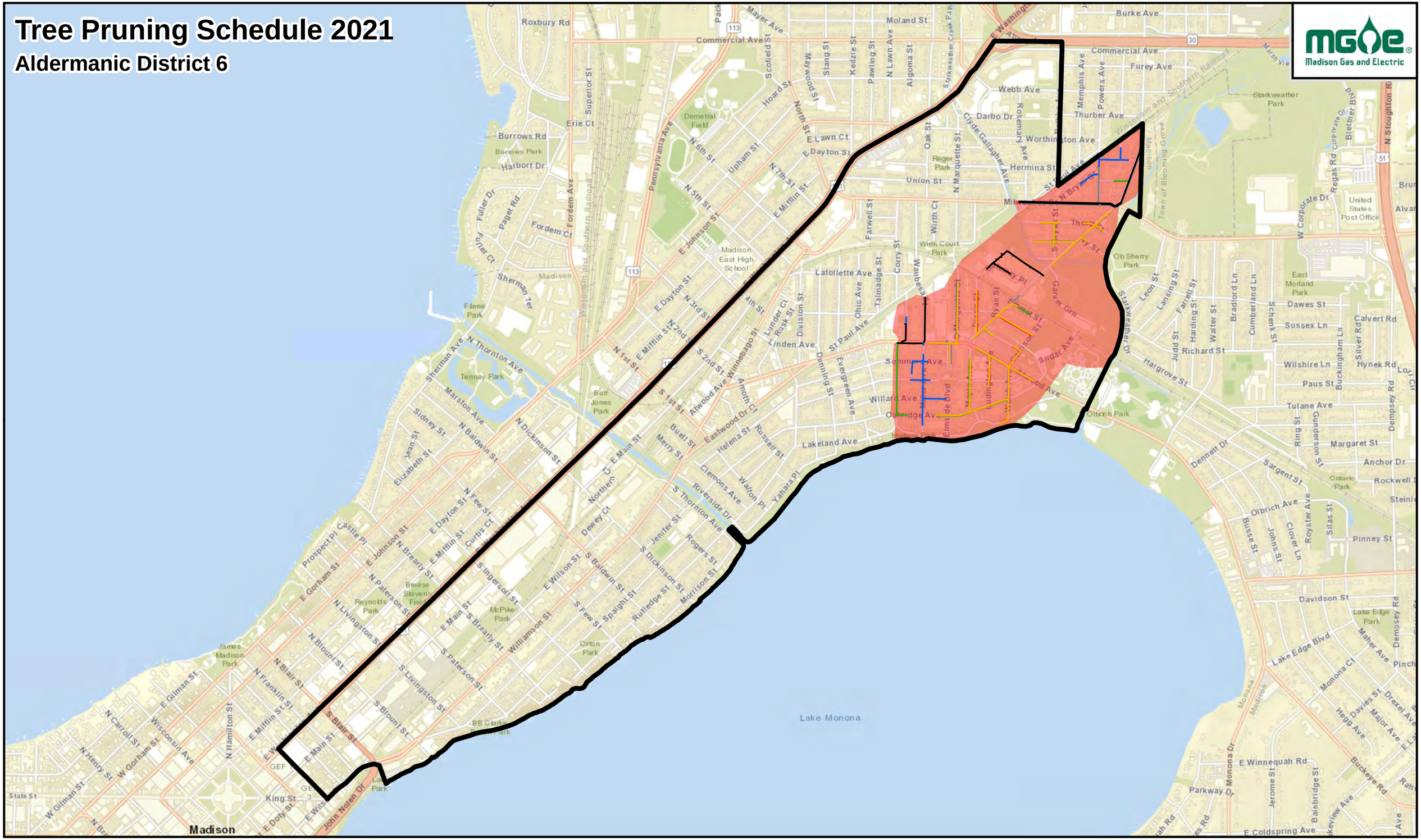

GIS Data / Mapping Disclaimer
Madison Gas and Electric Company (“MGE”) is providing you access to its GIS mapping data (“Information”), in electronic format or print format, as a resource of general information for use “as-is.” The Information provided is for reference purposes only and is and shall remain the property of MGE. This Information may not be copied, distributed, rented, or altered for subsequent use, in whole or in part, without the express written consent of MGE. The Information provided may contain inaccuracies or errors. Source data used for the Information may have been collected at different scales, times or definitions, resulting in inconsistencies among features represented together as part of this Information. MGE makes no representation regarding the accuracy, reliability, or completeness of the information. The use of this Information is at your own risk.
By accessing this Information, you agree and acknowledge that receipt of the Information in no way releases you from following required and standard protocols in the course of normal business including but not limited to calling and relying upon Digger’s Hotline.
By using the Information you hereby release MGE, its officers, directors, employees and agents from any responsibility or liability associated with its use. In no event will MGE be liable for any damages whatsoever that may arise out of the use of the Information.
For questions, contact Chris Link (clink@mge.com or 608-252-5627) or Gregg Gohrband (ggohrband@mge.com or 608-252-4769)

Tree Pruning Schedule 2021

Aldermanic District 8

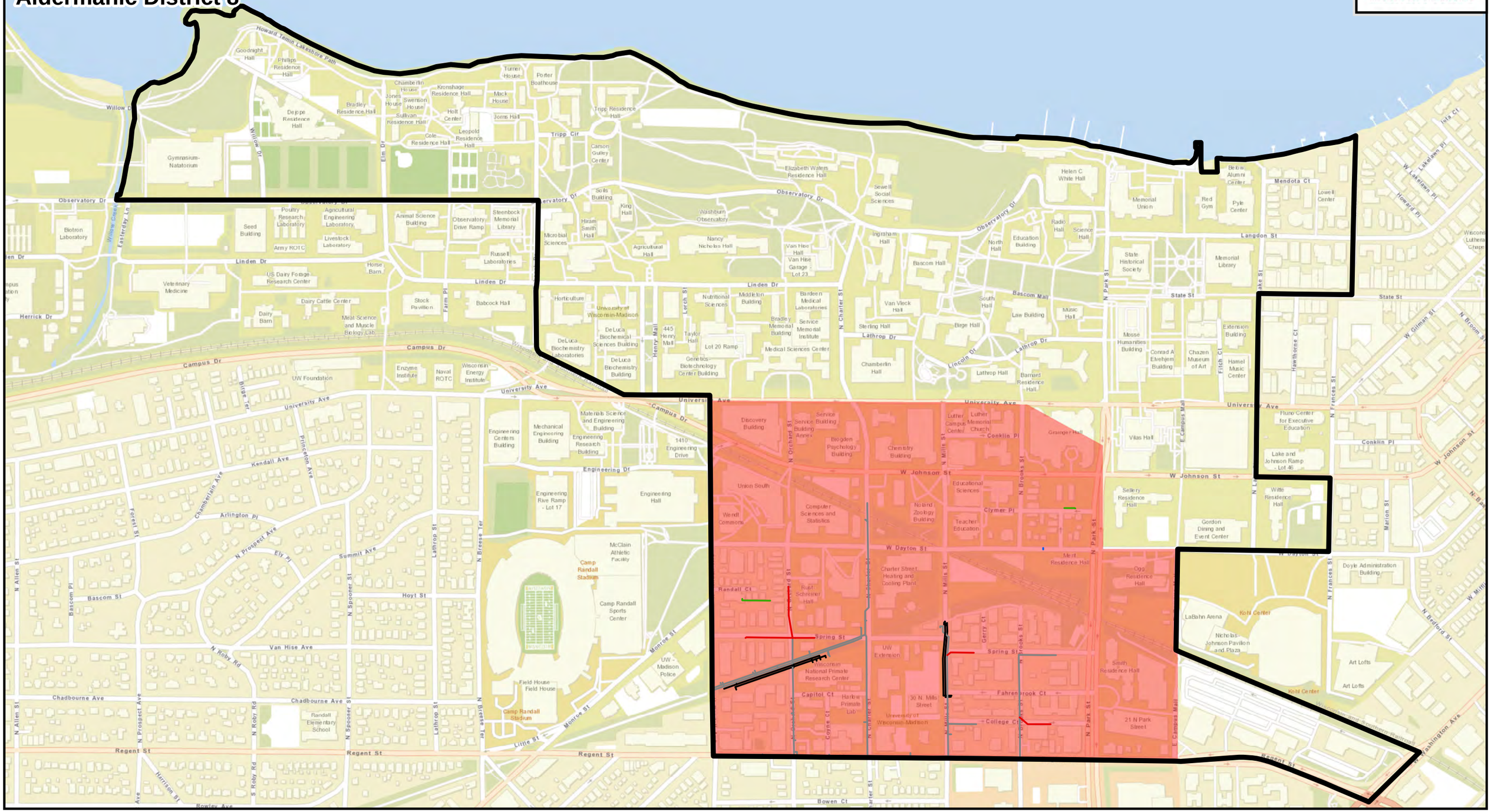

GIS Data / Mapping Disclaimer

Madison Gas and Electric Company ("MGE") is providing you access to its GIS mapping data ("Information"), in electronic format or print format, as a resource of general information for use "as-is." The Information provided is for reference purposes only and is and shall remain the property of MGE. This Information may not be copied, distributed, rented, or altered for subsequent use, in whole or in part, without the express written consent of MGE. The Information provided may contain inaccuracies or errors. Source data used for the Information may have been collected at different scales, times or definitions, resulting in inconsistencies among features represented together as part of this Information. MGE makes no representation regarding the accuracy, reliability, or completeness of the information. The use of this Information is at your own risk.

By accessing this Information, you agree and acknowledge that receipt of the Information in no way releases you from following required and standard protocols in the course of normal business including but not limited to calling and relying upon Digger's Hotline.

By using the Information you hereby release MGE, its officers, directors, employees and agents from any responsibility or liability associated with its use. In no event will MGE be liable for any damages whatsoever that may arise out of the use of the Information.

For questions, contact Chris Link (clink@mge.com or 608-252-5627) or Gregg Gohrband (ggohrband@mge.com or 608-252-4769)

Tree Pruning Schedule 2021

Aldermanic District 10

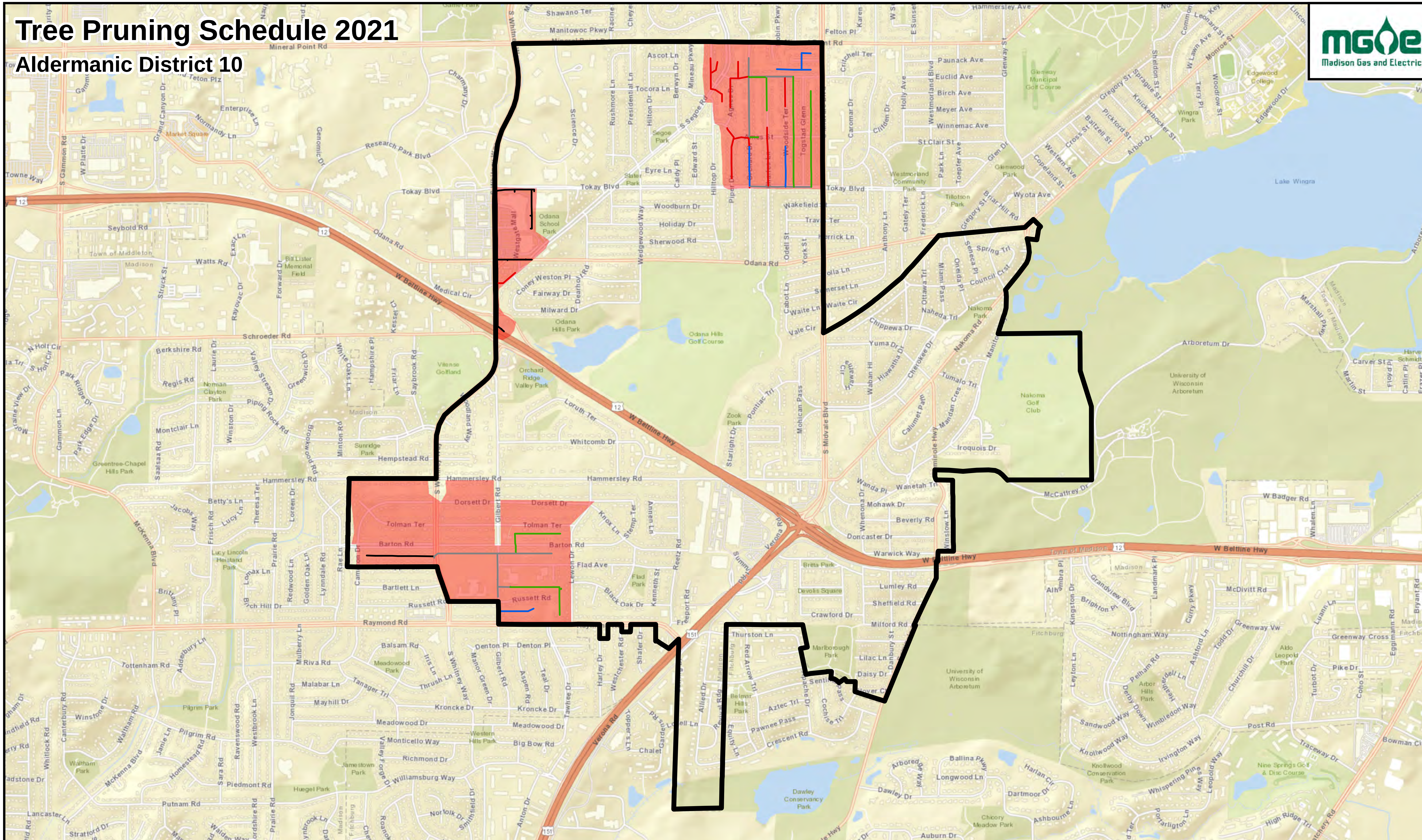

GIS Data / Mapping Disclaimer

Madison Gas and Electric Company (“MGE”) is providing you access to its GIS mapping data (“Information”), in electronic format or print format, as a resource of general information for use “as-is.” The Information provided is for reference purposes only and is and shall remain the property of MGE. This Information may not be copied, distributed, rented, or altered for subsequent use, in whole or in part, without the express written consent of MGE. The Information provided may contain inaccuracies or errors. Source data used for the Information may have been collected at different scales, times or definitions, resulting in inconsistencies among features represented together as part of this Information. MGE makes no representation regarding the accuracy, reliability, or completeness of the information. The use of this Information is at your own risk.

By accessing this Information, you agree and acknowledge that receipt of the Information in no way releases you from following required and standard protocols in the course of normal business including but not limited to calling and relying upon Digger’s Hotline.

By using the Information you hereby release MGE, its officers, directors, employees and agents from any responsibility or liability associated with its use. In no event will MGE be liable for any damages whatsoever that may arise out of the use of the Information.

For questions, contact Chris Link (clink@mge.com or 608-252-5627) or Gregg Gohrband (ggohrband@mge.com or 608-252-4769)

Tree Pruning Schedule 2021

Aldermanic District 11

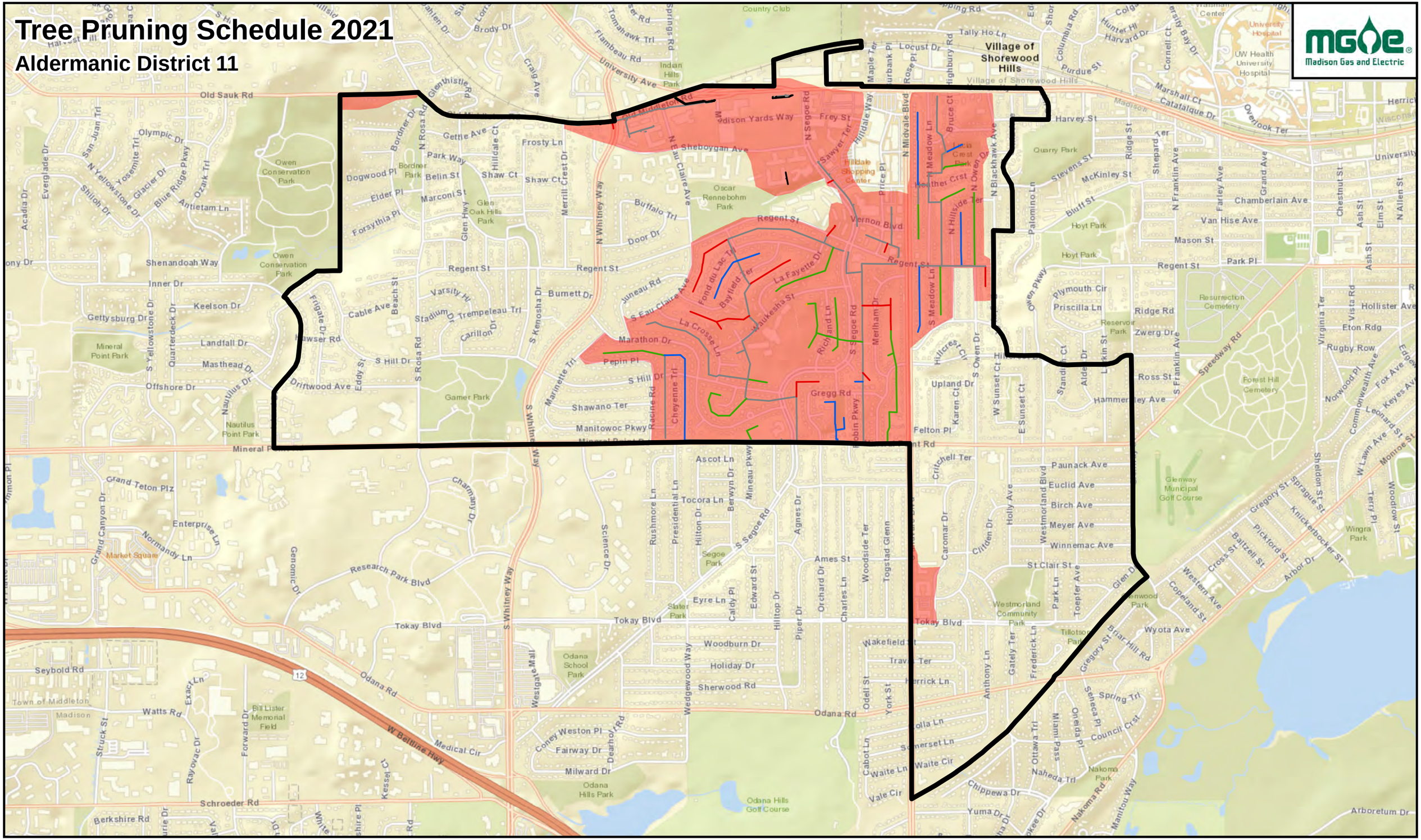

GIS Data / Mapping Disclaimer

Madison Gas and Electric Company ("MGE") is providing you access to its GIS mapping data ("Information"), in electronic format or print format, as a resource of general information for use "as-is." The Information provided is for reference purposes only and is and shall remain the property of MGE. This Information may not be copied, distributed, rented, or altered for subsequent use, in whole or in part, without the express written consent of MGE. The Information provided may contain inaccuracies or errors. Source data used for the Information may have been collected at different scales, times or definitions, resulting in inconsistencies among features represented together as part of this Information. MGE makes no representation regarding the accuracy, reliability, or completeness of the information. The use of this Information is at your own risk.

By accessing this Information, you agree and acknowledge that receipt of the Information in no way releases you from following required and standard protocols in the course of normal business including but not limited to calling and relying upon Digger's Hotline.

By using the Information you hereby release MGE, its officers, directors, employees and agents from any responsibility or liability associated with its use. In no event will MGE be liable for any damages whatsoever that may arise out of the use of the Information.

For questions, contact Chris Link (clink@mge.com or 608-252-5627) or Gregg Gohrband (ggohrband@mge.com or 608-252-4769)

Tree Pruning Schedule 2021

Aldermanic District 12

GIS Data / Mapping Disclaimer
Madison Gas and Electric Company ("MGE") is providing you access to its GIS mapping data ("Information"), in electronic format or print format, as a resource of general information for use "as-is." The Information provided is for reference purposes only and is and shall remain the property of MGE. This Information may not be copied, distributed, rented, or altered for subsequent use, in whole or in part, without the express written consent of MGE. The Information provided may contain inaccuracies or errors. Source data used for the Information may have been collected at different scales, times or definitions, resulting in inconsistencies among features represented together as part of this Information. MGE makes no representation regarding the accuracy, reliability, or completeness of the information. The use of this Information is at your own risk.
By accessing this Information, you agree and acknowledge that receipt of the Information in no way releases you from following required and standard protocols in the course of normal business including but not limited to calling and relying upon Digger's Hotline.
By using the Information you hereby release MGE, its officers, directors, employees and agents from any responsibility or liability associated with its use. In no event will MGE be liable for any damages whatsoever that may arise out of the use of the Information.
For questions, contact Chris Link (clink@mge.com or 608-252-5627) or Gregg Gohrband (ggohrband@mge.com or 608-252-4769)

Tree Pruning Schedule 2021

Aldermanic District 13

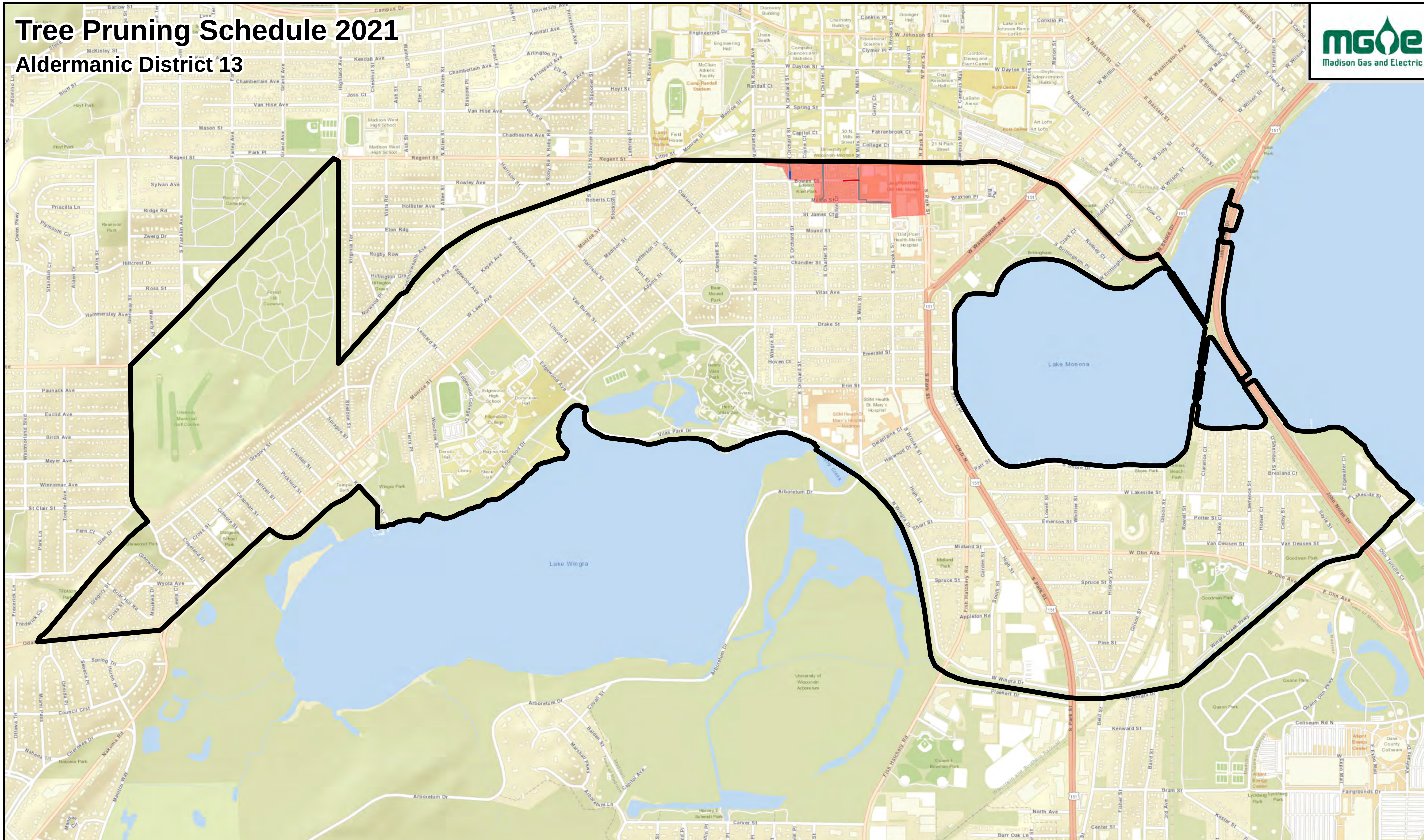

GIS Data / Mapping Disclaimer
Madison Gas and Electric Company (“MGE”) is providing you access to its GIS mapping data (“Information”), in electronic format or print format, as a resource of general information for use “as-is.” The Information provided is for reference purposes only and is and shall remain the property of MGE. This Information may not be copied, distributed, rented, or altered for subsequent use, in whole or in part, without the express written consent of MGE. The Information provided may contain inaccuracies or errors. Source data used for the Information may have been collected at different scales, times or definitions, resulting in inconsistencies among features represented together as part of this Information. MGE makes no representation regarding the accuracy, reliability, or completeness of the information. The use of this Information is at your own risk.
By accessing this Information, you agree and acknowledge that receipt of the Information in no way releases you from following required and standard protocols in the course of normal business including but not limited to calling and relying upon Digger’s Hotline.
By using the Information you hereby release MGE, its officers, directors, employees and agents from any responsibility or liability associated with its use. In no event will MGE be liable for any damages whatsoever that may arise out of the use of the Information.
For questions, contact Chris Link (clink@mge.com or 608-252-5627) or Gregg Gohrband (ggohrband@mge.com or 608-252-4769)

Tree Pruning Schedule 2021

Aldermanic District 14

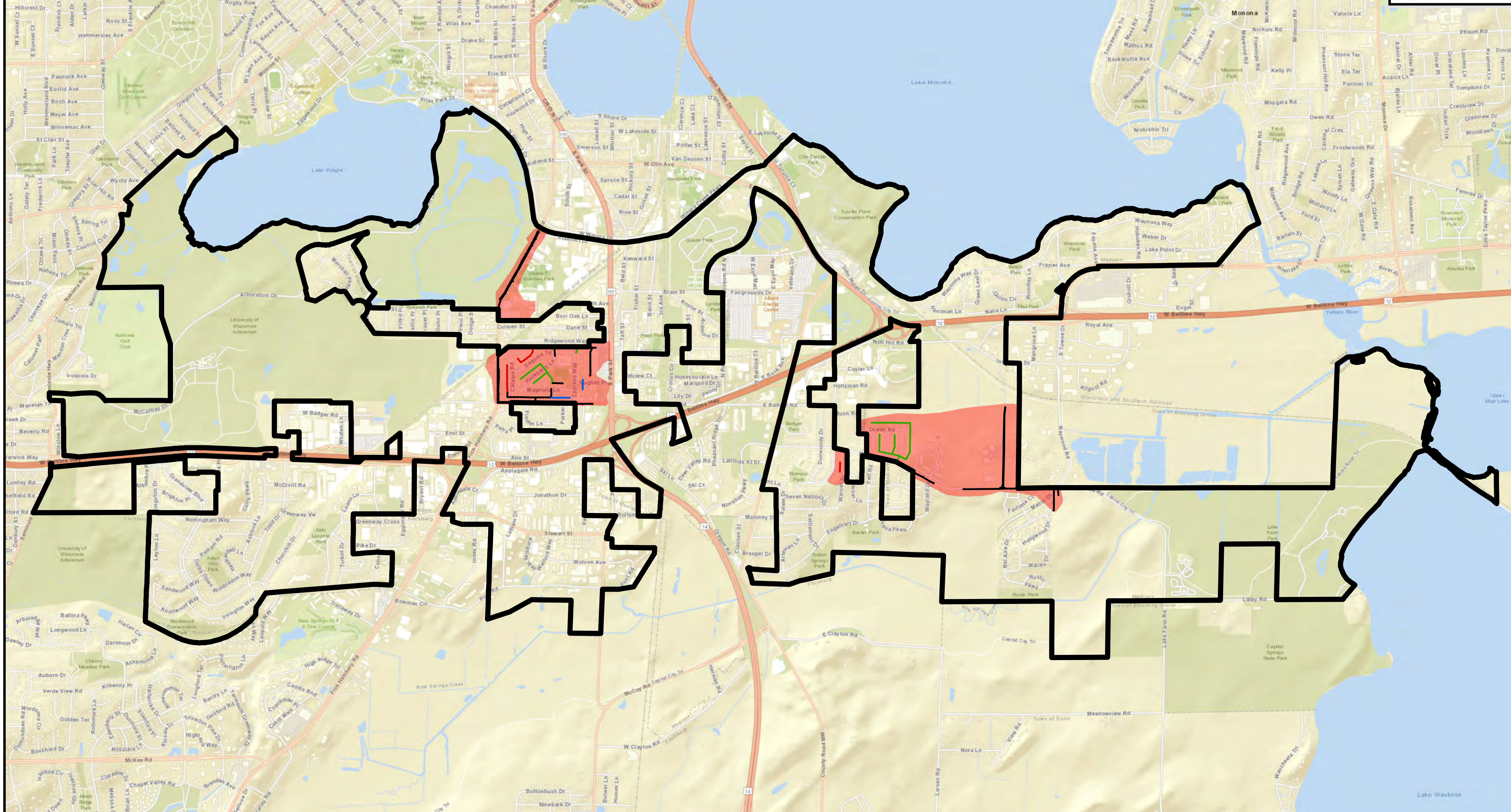

GIS Data / Mapping Disclaimer

Madison Gas and Electric Company ("MGE") is providing you access to its GIS mapping data ("Information"), in electronic format or print format, as a resource of general information for use "as-is." The Information provided is for reference purposes only and is and shall remain the property of MGE. This Information may not be copied, distributed, rented, or altered for subsequent use, in whole or in part, without the express written consent of MGE. The Information provided may contain inaccuracies or errors. Source data used for the Information may have been collected at different scales, times or definitions, resulting in inconsistencies among features represented together as part of this Information. MGE makes no representation regarding the accuracy, reliability, or completeness of the information. The use of this Information is at your own risk.

By accessing this Information, you agree and acknowledge that receipt of the Information in no way releases you from following required and standard protocols in the course of normal business including but not limited to calling and relying upon Digger's Hotline.

By using the Information you hereby release MGE, its officers, directors, employees and agents from any responsibility or liability associated with its use. In no event will MGE be liable for any damages whatsoever that may arise out of the use of the Information.

For questions, contact Chris Link (clink@mge.com or 608-252-5627) or Gregg Gohrband (ggohrband@mge.com or 608-252-4769)

Tree Pruning Schedule 2021

Aldermanic District 15

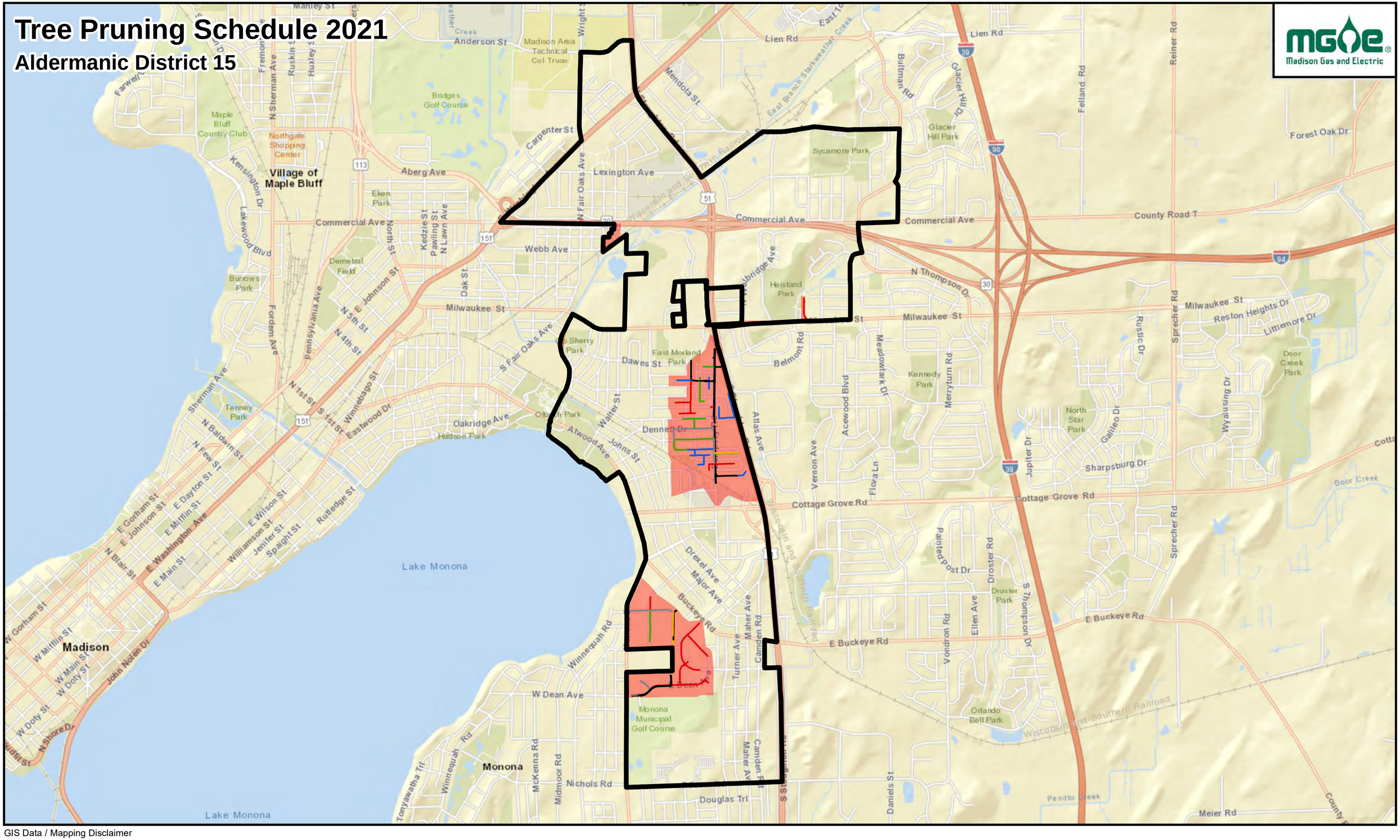

GIS Data / Mapping Disclaimer
Madison Gas and Electric Company (“MGE”) is providing you access to its GIS mapping data (“Information”), in electronic format or print format, as a resource of general information for use “as-is.” The Information provided is for reference purposes only and is and shall remain the property of MGE. This Information may not be copied, distributed, rented, or altered for subsequent use, in whole or in part, without the express written consent of MGE. The Information provided may contain inaccuracies or errors. Source data used for the Information may have been collected at different scales, times or definitions, resulting in inconsistencies among features represented together as part of this Information. MGE makes no representation regarding the accuracy, reliability, or completeness of the information. The use of this Information is at your own risk.
By accessing this Information, you agree and acknowledge that receipt of the Information in no way releases you from following required and standard protocols in the course of normal business including but not limited to calling and relying upon Digger’s Hotline.
By using the Information you hereby release MGE, its officers, directors, employees and agents from any responsibility or liability associated with its use. In no event will MGE be liable for any damages whatsoever that may arise out of the use of the Information.
For questions, contact Chris Link (clink@mge.com or 608-252-5627) or Gregg Gohrband (ggohrband@mge.com or 608-252-4769)

Tree Pruning Schedule 2021

Aldermanic District 16

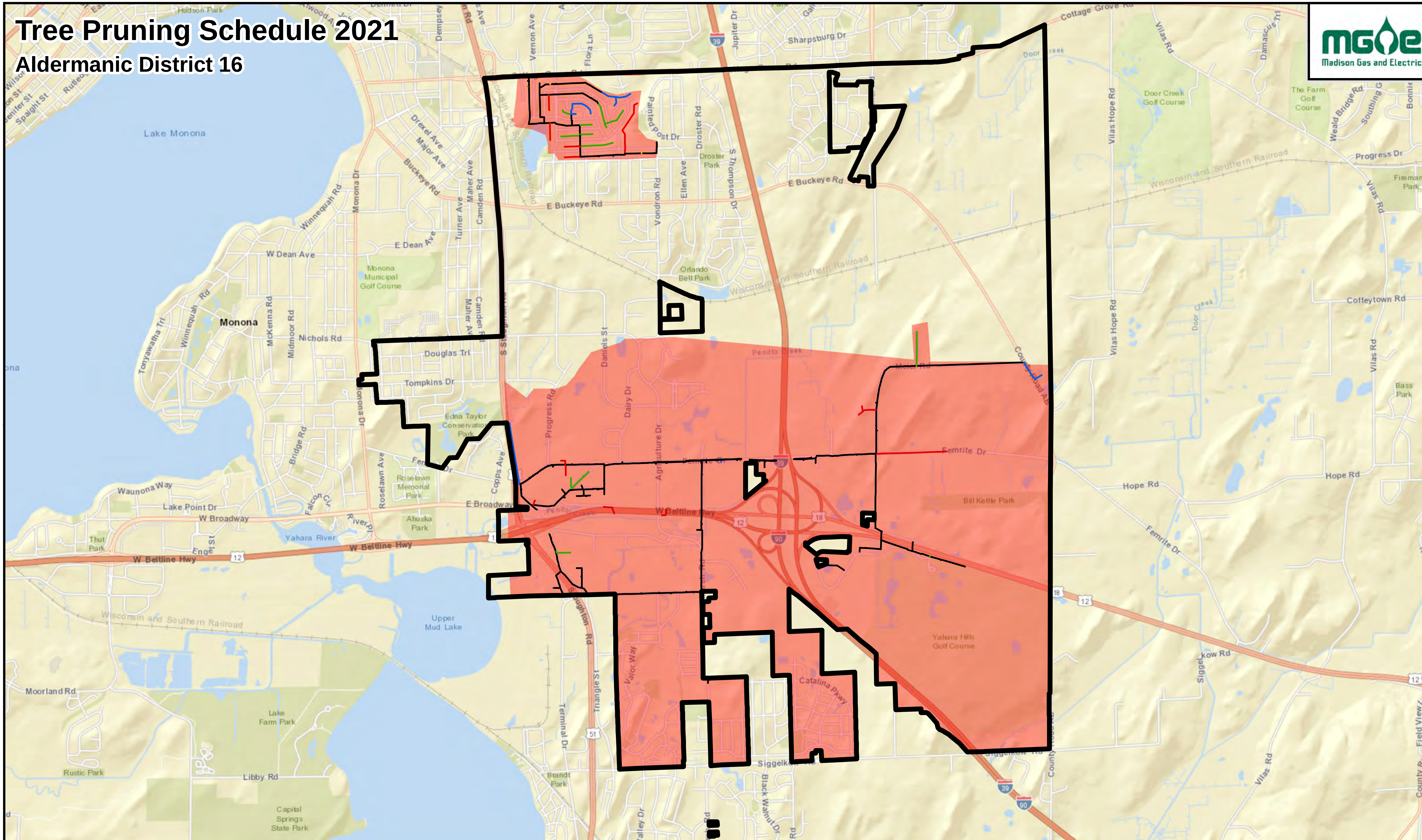

GIS Data / Mapping Disclaimer

Madison Gas and Electric Company ("MGE") is providing you access to its GIS mapping data ("Information"), in electronic format or print format, as a resource of general information for use "as-is." The Information provided is for reference purposes only and is and shall remain the property of MGE. This Information may not be copied, distributed, rented, or altered for subsequent use, in whole or in part, without the express written consent of MGE. The Information provided may contain inaccuracies or errors. Source data used for the Information may have been collected at different scales, times or definitions, resulting in inconsistencies among features represented together as part of this Information. MGE makes no representation regarding the accuracy, reliability, or completeness of the information. The use of this Information is at your own risk.

By accessing this Information, you agree and acknowledge that receipt of the Information in no way releases you from following required and standard protocols in the course of normal business including but not limited to calling and relying upon Digger's Hotline.

By using the Information you hereby release MGE, its officers, directors, employees and agents from any responsibility or liability associated with its use. In no event will MGE be liable for any damages whatsoever that may arise out of the use of the Information.

For questions, contact Chris Link (clink@mge.com or 608-252-5627) or Gregg Gohrband (ggohrband@mge.com or 608-252-4769)

Tree Pruning Schedule 2021

Aldermanic District 19

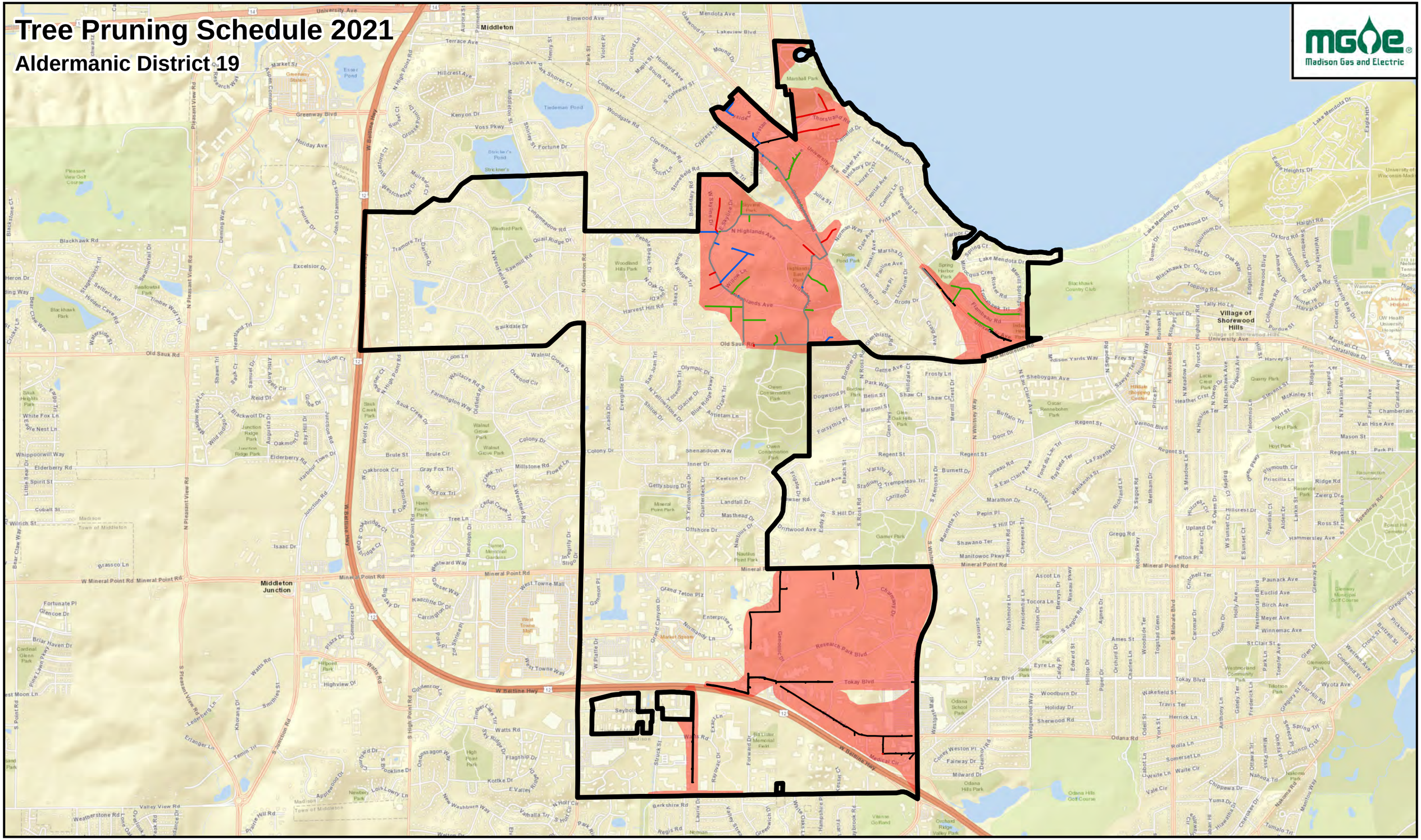

GIS Data / Mapping Disclaimer

Madison Gas and Electric Company ("MGE") is providing you access to its GIS mapping data ("Information"), in electronic format or print format, as a resource of general information for use "as-is." The Information provided is for reference purposes only and is and shall remain the property of MGE. This Information may not be copied, distributed, rented, or altered for subsequent use, in whole or in part, without the express written consent of MGE. The Information provided may contain inaccuracies or errors. Source data used for the Information may have been collected at different scales, times or definitions, resulting in inconsistencies among features represented together as part of this Information. MGE makes no representation regarding the accuracy, reliability, or completeness of the information. The use of this Information is at your own risk.

By accessing this Information, you agree and acknowledge that receipt of the Information in no way releases you from following required and standard protocols in the course of normal business including but not limited to calling and relying upon Digger's Hotline.

By using the Information you hereby release MGE, its officers, directors, employees and agents from any responsibility or liability associated with its use. In no event will MGE be liable for any damages whatsoever that may arise out of the use of the Information.

For questions, contact Chris Link (clink@mge.com or 608-252-5627) or Gregg Gohrband (ggohrband@mge.com or 608-252-4769)

Tree Pruning Schedule 2021

Aldermanic District 20

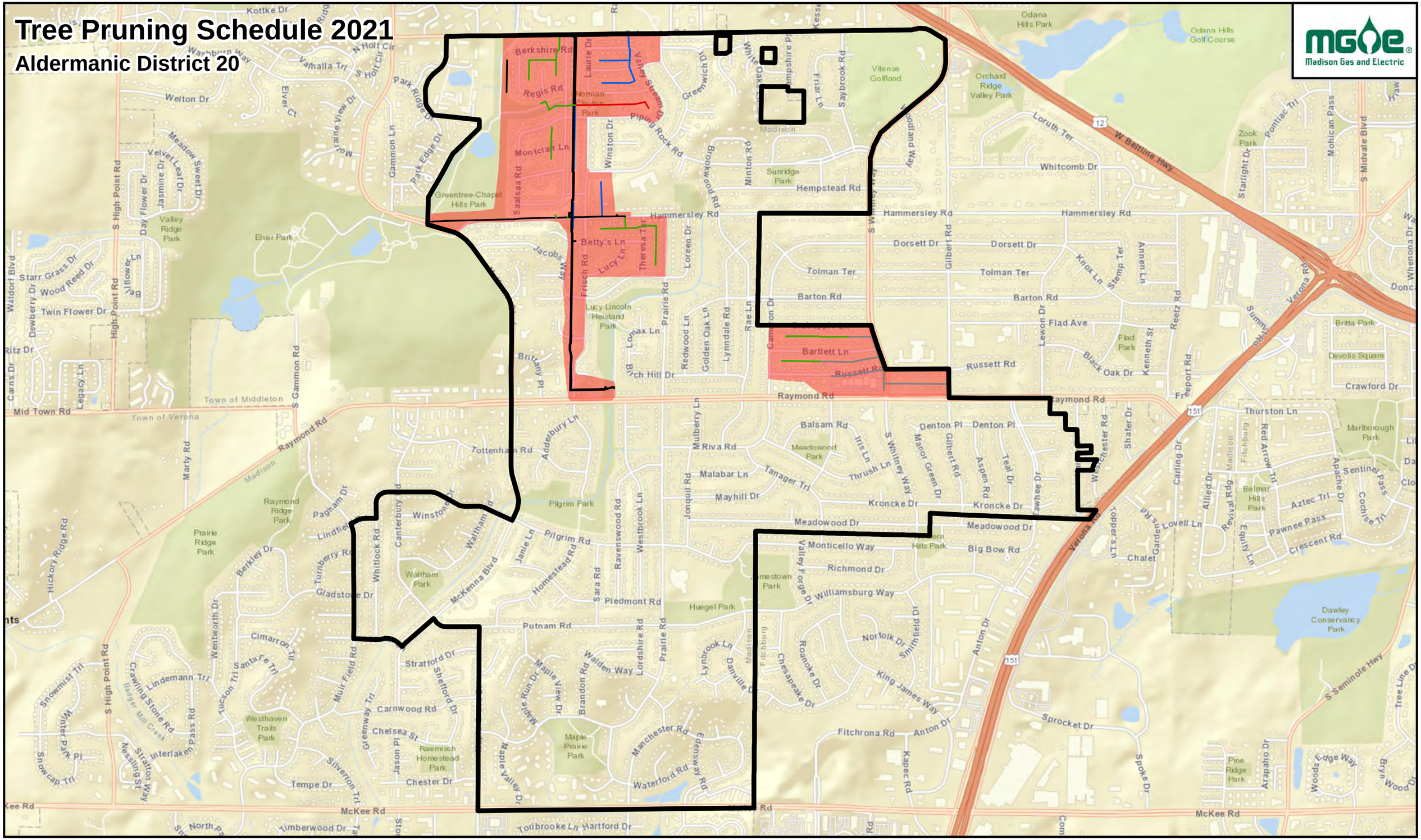

GIS Data / Mapping Disclaimer

Madison Gas and Electric Company ("MGE") is providing you access to its GIS mapping data ("Information"), in electronic format or print format, as a resource of general information for use "as-is." The Information provided is for reference purposes only and is and shall remain the property of MGE. This Information may not be copied, distributed, rented, or altered for subsequent use, in whole or in part, without the express written consent of MGE. The Information provided may contain inaccuracies or errors. Source data used for the Information may have been collected at different scales, times or definitions, resulting in inconsistencies among features represented together as part of this Information. MGE makes no representation regarding the accuracy, reliability, or completeness of the information. The use of this Information is at your own risk.

By accessing this Information, you agree and acknowledge that receipt of the Information in no way releases you from following required and standard protocols in the course of normal business including but not limited to calling and relying upon Digger's Hotline.

By using the Information you hereby release MGE, its officers, directors, employees and agents from any responsibility or liability associated with its use. In no event will MGE be liable for any damages whatsoever that may arise out of the use of the Information.

For questions, contact Chris Link (clink@mge.com or 608-252-5627) or Gregg Gohrband (ggohrband@mge.com or 608-252-4769)

Tree Pruning Notice

Your safety and electric service reliability are important to us. MGE will be pruning trees near our power lines in your neighborhood in 2021/2022; this is done to minimize tree-related storm damage and tree-caused electric system outages.

As a National Arbor Day "Tree Line USA Utility," we are concerned about the health and appearance of trees in your neighborhood. Our contract crews prune according to industry Best Management Practices as outlined by the International Society of Arboriculture. The crews also undergo yearly work- and safety-related training.

MGE works with the City Forester and the City of Madison Streets Division to plan tree pruning on the public rights-of-way of streets, alleys, and greenways. MGE's 2021 plan for pruning trees on the public rights-of-ways will be considered by the Habitat Stewardship Subcommittee on **Tuesday, May 11, 2021, at 4:30 P.M., via virtual meeting.**

If you wish to speak at the virtual meeting, you must register. You can register at *www.cityofmadison.com/MeetingRegistration*. When you register to speak, you will be sent an email with the information you need to join the virtual meeting. The Subcommittee will consider any objections that may be filed in writing or in person and hear all persons desiring to be heard.

If you require an interpreter, materials in alternate formats, or other accommodations to access this public hearing, please contact the Forestry Section at phone (608) 266-4816 or email us at aleair@cityofmadison.com. Please make contact at least 72 hours prior to the date of this public hearing so that we can make proper accommodations.

You will receive another notice prior to actual pruning.

♻ Printed on recycled paper.

MGE®

TREE LINE USA

Madison Gas and Electric Company
P.O. Box 1231
Madison, Wisconsin 53701-1231

PRESORTED
FIRST CLASS

Madison Gas and Electric Company
P.O. Box 1231
Madison, WI 53701-1231
608-252-7000
your community energy company

April 30, 2021

Ms. Marla Eddy
Forestry Section
Madison Parks Department
1402 Wingra Creek Parkway
Madison WI 53715

Subject: Tree Pruning Notice Postcard Mailer

Dear Ms. Eddy:

This letter is to confirm that on Wednesday, April 28, 2021, Madison Gas and Electric Company delivered to the U.S. Post Office the following mailer:

- Tree Pruning Notice Postcard Mailer - City of Madison - 2021/2022

If you have any further questions, please email me at dmaurer@mge.com or call me at 252-7913.

Sincerely,

Douglas J. Maurer
Manager Office Services

art

cc: Cathy Brodbeck, MGE
Tim Meisenheimer, MGE