

**City of Madison
Final Subdivision Plat or Certified Survey Map
Approval Certification**

Check One:

The Final Subdivision Plat of _____, or

Certified Survey Map, Section 22, ^{CITY} Town of MADISON

Address of Property: 1425 & 1433 MONROE STREET



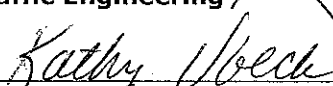


Parcel Number(s): _____

Date of Plan Commission review or administrative approval: FEB 7, 2006

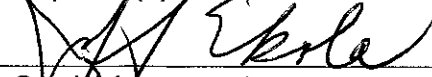

Date of Common Council approval: _____ by Resolution No.

RES-06-00113; I.D. No. ~~RES-06-00113~~ 02799

This is to certify that the conditions of approval have been complied with and the final subdivision plat or certified survey map may be approved by the City Clerk per the authority of the Common Council.

	
<input checked="" type="checkbox"/> City Engineer	Date
(REQUIRED) E.FUND	
Traffic Engineering	Date
	<u>5-25-06</u>
<input checked="" type="checkbox"/> Zoning Administrator	Date
(REQUIRED) E.FUND	
Parks Division	Date
(REQUIRED) E.FUND	
Madison Water Utility	Date
(REQUIRED) E.FUND	
Comm. Dev. Block Grant Office (IZ projects)	Date
 ← WHO IS THIS?	<u>5/24/2006</u>
<input checked="" type="checkbox"/> Real Estate Development Unit	Date
	<u>Today</u>
<input checked="" type="checkbox"/> Planning and Development	Date
_____	_____
Other	Date

This is to certify that the real estate tax and special assessment obligations are paid for the parcel(s) listed above as certified by the Real Estate Development Unit.

	<u>5/25/06</u>
Special Assessments	Date
	<u>5/25/06</u>
Real Estate Taxes	Date



City of Madison Master

City of Madison
Madison, WI 53703
www.cityofmadison.com

File Number: 02799

File Number: 02799

File Type: Resolution

Status: Passed

Version: 1

Reference:

Controlling Body: PLAN
COMMISSION

Requester:

Cost:

Introduced: 01/24/2006

File Name: Certified Survey Map of property owned by The Board of Regents of the University of Wisconsin at 1425-1433 Monroe Street

Final Action: 02/07/2006

Title: Approving a Certified Survey Map of property owned by The Board of Regents of the University of Wisconsin at 1425-1433 Monroe Street 5th Ald Dist

Notes:

Code Sections:

Agenda Date: 02/07/2006

Indexes:

Agenda Number: 58

Sponsors: Common Council By Request

Enactment Date: 02/09/2006

Attachments: Map.pdf, 02799 Approval Ltr021506.pdf

Enactment Number: RES-06-00113

History of Legislative File

Ver- sion:	Acting Body:	Date:	Action:	Sent To:	Due Date:	Return Date:	Result:
1	PLAN COMMISSION	01/24/2006	Fiscal Note Required / Approval	Comptroller's Office/Approval Group		01/25/2006	
1	Comptroller's Office/Approval Group	01/25/2006	Approved Fiscal Note By The Comptroller's Office	PLAN COMMISSION		01/25/2006	
1	PLAN COMMISSION	01/25/2006	RECOMMEND TO COUNCIL TO ADOPT UNDER SUSPENSION OF RULES 2.04, 2.05, 2.24, & 2.25 - REPORT OF OFFICER				
1	COMMON COUNCIL	02/07/2006	Adopt				Pass

Text of Legislative File 02799

..Fiscal Note

No funds are required to approve this Certified Survey Map

..Title

Approving a Certified Survey Map of property owned by The Board of Regents of the University of Wisconsin at 1425-1433 Monroe Street. 5th Ald. Dist.

..Body

NOW THEREFORE BE IT RESOLVED that a Certified Survey Map of property owned by The Board of Regents of the University of Wisconsin located at 1425-1433 Monroe Street, City of Madison, Dane County, Wisconsin, which has been duly filed for approval of the Madison Common Council, be and the same is hereby approved as required by Chapter 236, Wisconsin Statutes.

BE IT FURTHER RESOLVED that the Mayor and City Clerk of the City of Madison are hereby authorized to sign the certified survey, bond and subdivision contract, subsequent affidavits of corrections, parkland acquisition documents, easement or right-of-way release or procurement documents or any other related document or documents as deemed necessary by the Secretary of the Plan Commission in accordance with the approved Certified Survey Map

BE IT FURTHER RESOLVED that all dedications included in this Certified Survey or required as a condition of approval of this Certified Survey be and are hereby accepted by the City of Madison.



City of Madison

display
original
version

Legislative File ID **02799**

print

Type: **Resolution** Status: **Passed**
 Enactment Date: **2/9/2006** Enactment No.: **RES-06-00113**
 Title: **Approving a Certified Survey Map of property owned by The Board of Regents of the University of Wisconsin at 1425-1433 Monroe Street. 5th Ald. Dist.**
 Controlling Body: **PLAN COMMISSION**
 Introduced: **1/24/2006** Version: **1**
 Final Action: **2/7/2006** Contact: **Tim Parks, Planning & Development**
 Name: **Certified Survey Map of property owned by The Board of Regents of the University of Wisconsin at 1425-1433 Monroe Street.**
 Published Date:
 Requester:
 Sponsors: **Common Council By Request**
 Attachments: Legislative File Text
 Map.pdf
 02799 Approval Ltr021506 pdf

Next Meeting:

Legislative History

Date	Acting Body	Action Taken	Motion
1/24/2006	PLAN COMMISSION	Fiscal Note Required / Approval to the Comptroller's Office/Approval Group Completed on 1/25/2006	
1/25/2006	Comptroller's Office/Approval Group	Approved Fiscal Note By The Comptroller's Office to the PLAN COMMISSION Completed on 1/25/2006	
	<i>Notes: Bohrod</i>		
1/25/2006	PLAN COMMISSION	RECOMMEND TO COUNCIL TO ADOPT UNDER SUSPENSION OF RULES 2 04 2 05 2 24, & 2 25 - REPORT OF OFFICER	
2/7/2006	COMMON COUNCIL	Adopt	Pass

powered by Daystar Computer Systems, Inc