




















# PROPOSED BICYCLE BOULEVARDS

## CITY OF MADISON - TRAFFIC ENGINEERING DIVISION

### JUNE 2009

#### Legend

-  Local Street
-  Through Street Suitable for Most Bicyclists
-  Through Street Lacking Accommodations for Most Bicyclists
-  Bike Lane Or Paved Shoulder
-  Wide Curb Lane
-  Rush Hour Parking Restriction
-  Bike Path
-  Unpaved Bike Path
-  Future Bike Path
-  Bike Route On Sidewalk
-  Bicycling Prohibited or not Recommended
-  Bike Route
-  Schools
-  Traffic Signal
-  Railroads
-  Library
-  Hospital
-  Overpass or Underpass
-  Proposed Bicycle Boulevard

