




MADISON PARKS

Warner Park Southeast Recreation Area Development

Overall Plan

LEGEND

-  Bench Locations
-  Bike Rack Locations
-  Existing Tree Location To Be Removed

NOTES

1. Exact routing and alignment of proposed Singletrack Trail is to be determined. The alignment shown on this plan is conceptual and will require adjustments as site conditions are further investigated and woodland impacts are evaluated. The proposed trail will be located east of any ephemeral wet areas and areas of long-term ponding in the wooded area.
2. The paved path routing and alignment is conceptual and will require adjustments as site conditions are further investigated.
3. All lighting will comply with City ordinances. Specific lighting levels and cut-off will be determined at a future date.
4. Tree plantings in addition to locations shown on this plan may be considered in locations which do not interfere with playing fields.

