	Olbrich Park Proposed Grading Atwood Avenue Reconstruction Project		----- ##### #####
	M:\Maps\parks\Olbrich\Atwood Ave reconstruction\Proposed Bike Path to Lakeland Grading - MSA.dwg		CONTRACT NO: #####
1	1	MARK Desiged By: ###	REVISION ### ### ### ###
1	1	DATE ### ### ###	BY ### ### ###
Scale: #####		Date: 6/29/2022 2:02 PM	

play
**MADISON
PARKS**

**Proposed Grading
Page 1**

Atwood Avenue
Reconstruction Project

Olbrich Park - Atwood Ave/
Lakeland Ave Path
Connection

Restroom Building


**Water Utility
Building**

Sledding Hill

←-----|Disturbed Area
(light green)

Proposed Path

14'




play
**MADISON
PARKS**

**Proposed Grading
Page 2**

Atwood Avenue
Reconstruction Project

Olbrich Park - Atwood Ave/
Lakeland Ave Path
Connection



Proposed Path

Disturbed Area
(light green)

Playground



**Proposed Grading
Page 3**

Atwood Avenue
Reconstruction Project

Olbrich Park - Atwood Ave/
Lakeland Ave Path
Connection



Restroom
Building

Disturbed Area (light green)

Existing Lakeland Avenue



Disturbed Area
(light green)

Existing Lakeland Avenue




play
**MADISON
PARKS**

**Accessible Grading
Study - Page 5**

Atwood Avenue
Reconstruction Project

Olbrich Park - Atwood Ave/
Lakeland Ave Path
Connection



play
**MADISON
PARKS**

Proposed Grading
Page 6

Atwood Avenue
Reconstruction Project

Olbrich Park - Atwood Ave/
Lakeland Ave Path
Connection





Proposed Path

Disturbed Area
(light green)

Sledding Hill

