


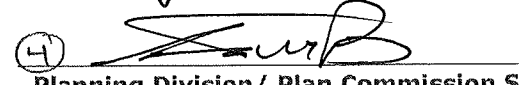


**City of Madison
Final Subdivision Plat or Certified Survey Map
Approval Certification**


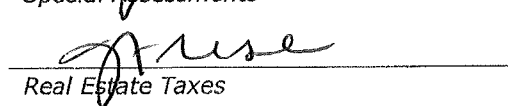
Check One:

- The Final Subdivision Plat of _____, or
- Certified Survey Map, Section 23, Town of MADISON (07/09)
 Address of Property: 434-454 W. JOHNSON STREET
 Parcel Number(s): VARIOUS
 Date of Plan Commission review or administrative approval: 4 AUGUST 2011
 Date of Common Council approval: 2 AUGUST 2011 by Resolution No. 11-00735; I.D. No. 23451.

This is to certify that the conditions of approval have been complied with and the final subdivision plat or certified survey map may be approved by the City Clerk per the authority of the Common Council.

<u>①</u>  City Engineering Division	<u>7/20/12</u> Date
<u>②</u>  Traffic Engineering Division	<u>7/20/12</u> Date
<u>N/A</u> Zoning Administrator	<u> </u> Date
<u>N/A</u> Parks Division	<u> </u> Date
<u>N/A</u> Madison Water Utility	<u> </u> Date
<u>③</u>  Office of Real Estate Services	<u>7/20/12</u> Date
<u>④</u>  Planning Division/ Plan Commission Secretary	<u>20 JULY 2012</u> Date
<u>N/A</u> Other	<u> </u> Date
<u>Maureen Richards</u> <u>7-20-12</u>	

This is to certify that the real estate tax and special assessment obligations are paid for the parcel(s) listed above as certified by the Office of Real Estate Services.

 Special Assessments	<u>7/20/12</u> Date
 Real Estate Taxes	<u>7/20/12</u> Date