



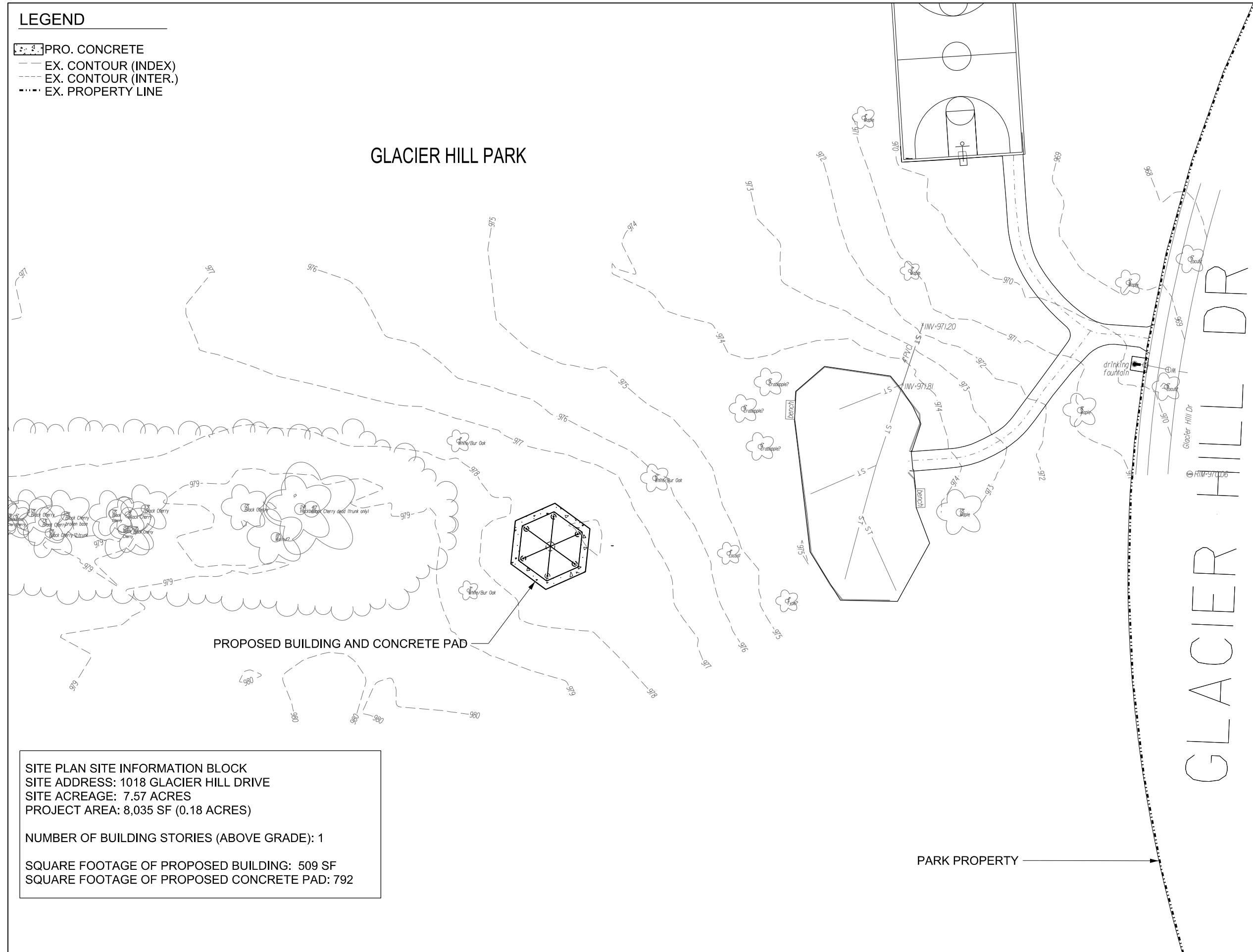


LEGEND

-  PRO. CONCRETE
-  EX. CONTOUR (INDEX)
-  EX. CONTOUR (INTER.)
-  EX. PROPERTY LINE

GLACIER HILL PARK



PROPOSED BUILDING AND CONCRETE PAD

SITE PLAN SITE INFORMATION BLOCK
 SITE ADDRESS: 1018 GLACIER HILL DRIVE
 SITE ACREAGE: 7.57 ACRES
 PROJECT AREA: 8,035 SF (0.18 ACRES)


NUMBER OF BUILDING STORIES (ABOVE GRADE): 1

SQUARE FOOTAGE OF PROPOSED BUILDING: 509 SF
 SQUARE FOOTAGE OF PROPOSED CONCRETE PAD: 792

City of Madison
 Department of Public Works
PARKS DIVISION

City-County Building, Suite 104
 210 Martin Luther King, Jr. Blvd.
 Madison, WI 53703

play
**MADISON
 PARKS**

Graphical Scale
 0 40 ft 

PROJECT:
**2019
 GLACIER HILL
 PARK
 IMPROVEMENTS**

**GLACIER HILL PARK
 1018 GLACIER HILL DRIVE
 MADISON, WI 53704**

Although every effort has been made in preparing these plans and checking them for accuracy, the contractor and subcontractors must check all details and dimensions of their trade and be responsible for the same.

ITEM	DATE
Drawn by: KK	04-08-2019
BPW:	05-08-2019

PUBLIC WORKS PROJECT #:
9415

SHEET TITLE:
SITE PLAN

SHEET NUMBER:
L301