

DEMOLITION PHASING DIAGRAMS - BLD 1-5



ALLEY BETWEEN BUILDINGS - VIEWING SW



NE FACE OF BUILDING 1 - BACK ALLEY



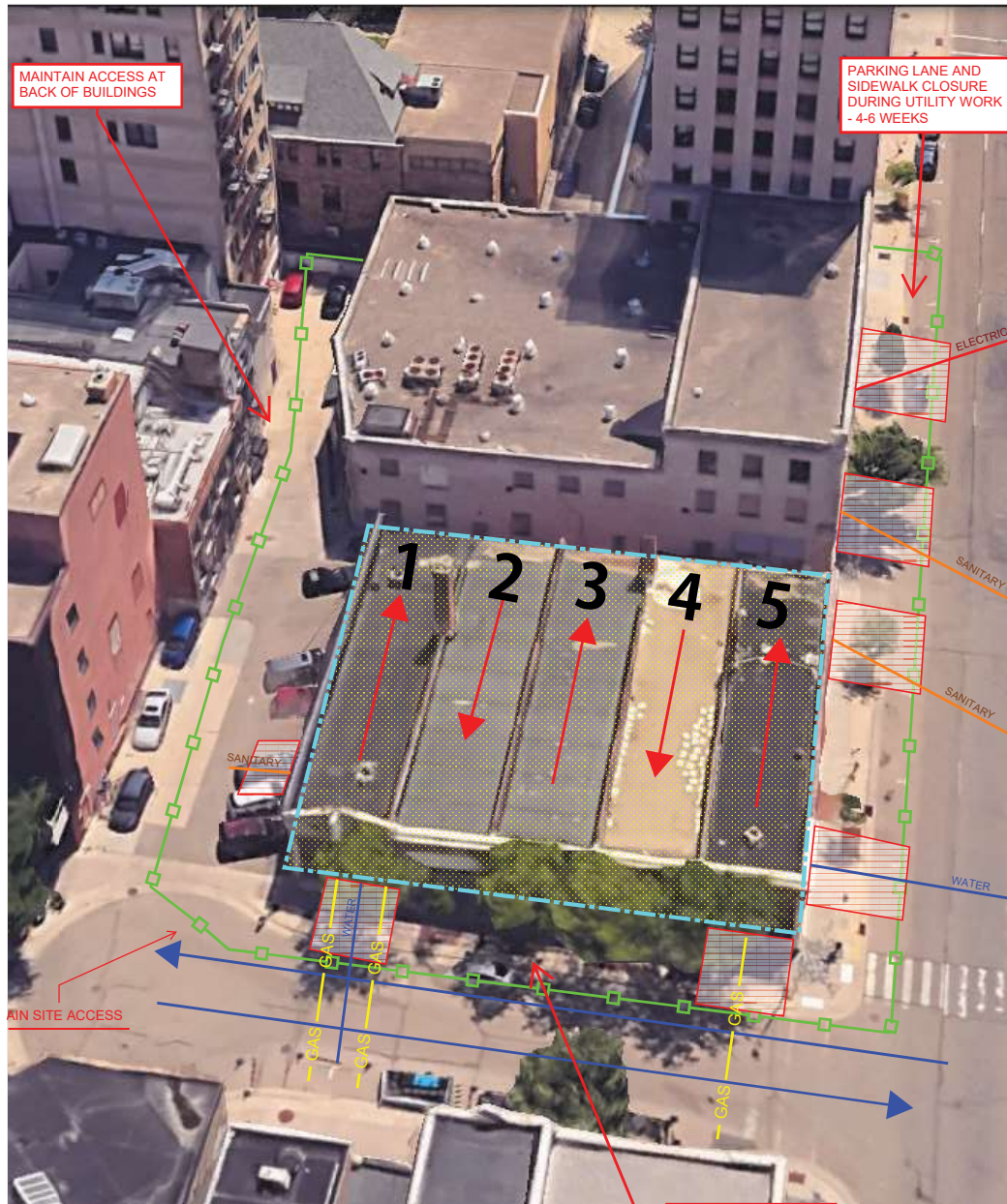
WEST CORNER BUILDING 1 - W MIFFLIN ST



BACK (SE) VIEW OF BUILDING 2



BACK (SE) VIEW BUILDING 3



SEQUENCE OF WORK

- 1. ESTABLISH SITE FENCING
- 2. TREES TO BE PRESERVED AND PROTECTED IN PLACE. REMOVAL & REPLACEMENT ONLY AS NECESSARY
- 3. UTILITY CAPPING/REMOVAL AT STREET - REDUCE FENCING AT FAIRCHILD UPON COMPLETION OF UTILITY WORK
- 4. START & DIRECTION OF DEMO
- 5. MATERIALS HAULED OFF-SITE THROUGH MAIN SITE ACCESS
- 6. EXTERIOR WALL REMAINS AS SOIL RETENTION. BUILDING FOOTPRINT BACKFILLED.
- 7. ASPHALT / CLEAN FILL PLACED AT BUILDING FOOTPRINT.



SW FACE OF BUILDING 5 - N FAIRCHILD ST



NW FACE BUILDINGS 1 THRU 5 - W MIFFLIN ST



BACK (SE) VIEW OF BUILDING 4




BACK (SE) VIEW BUILDING 5




FRONT (NW) VIEW BUILDING 5

DEMOLITION PHASING DIAGRAMS - BLD 6




NE FACE OF BUILDING 6 - BACK ALLEY



NORTH CORNER OF BUILDING 6 - BACK ALLEY



LEVEL 2 EAST - BUILDING 6



BASEMENT LEVEL - BUILDING 6



LEVEL 1 WEST - BUILDING 6



SEQUENCE OF WORK

- 1. START & DIRECTION OF WORK
- ⊠ 2. CREATE BUILDING SEPARATION AT FAIRCHILD BUILDING TO HOVDE BUILDING. HAUL OUT THROUGH ALLEY
- 3. DEMOLISH REMAINDER OF BUILDING AND HAUL OUT FROM STREET TO ALLEY EACH BAY FOR REDUCED RISK
- ⊠ 4. FOUNDATION REMAINS AS SOIL RETENTION & FOOTPRINT BACKFILLED. ASPHALT / GRAVEL PLACED
- 5. DIRECTION OF TRAFFIC FLOW



SW FACE OF BUILDING 6 - N FAIRCHILD ST



WEST CORNER BUILDING 6 - N FAIRCHILD ST



LEVEL 1 EAST - BUILDING 6



LEVEL 2 EAST - BUILDING 6

