















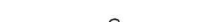





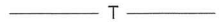
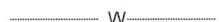
















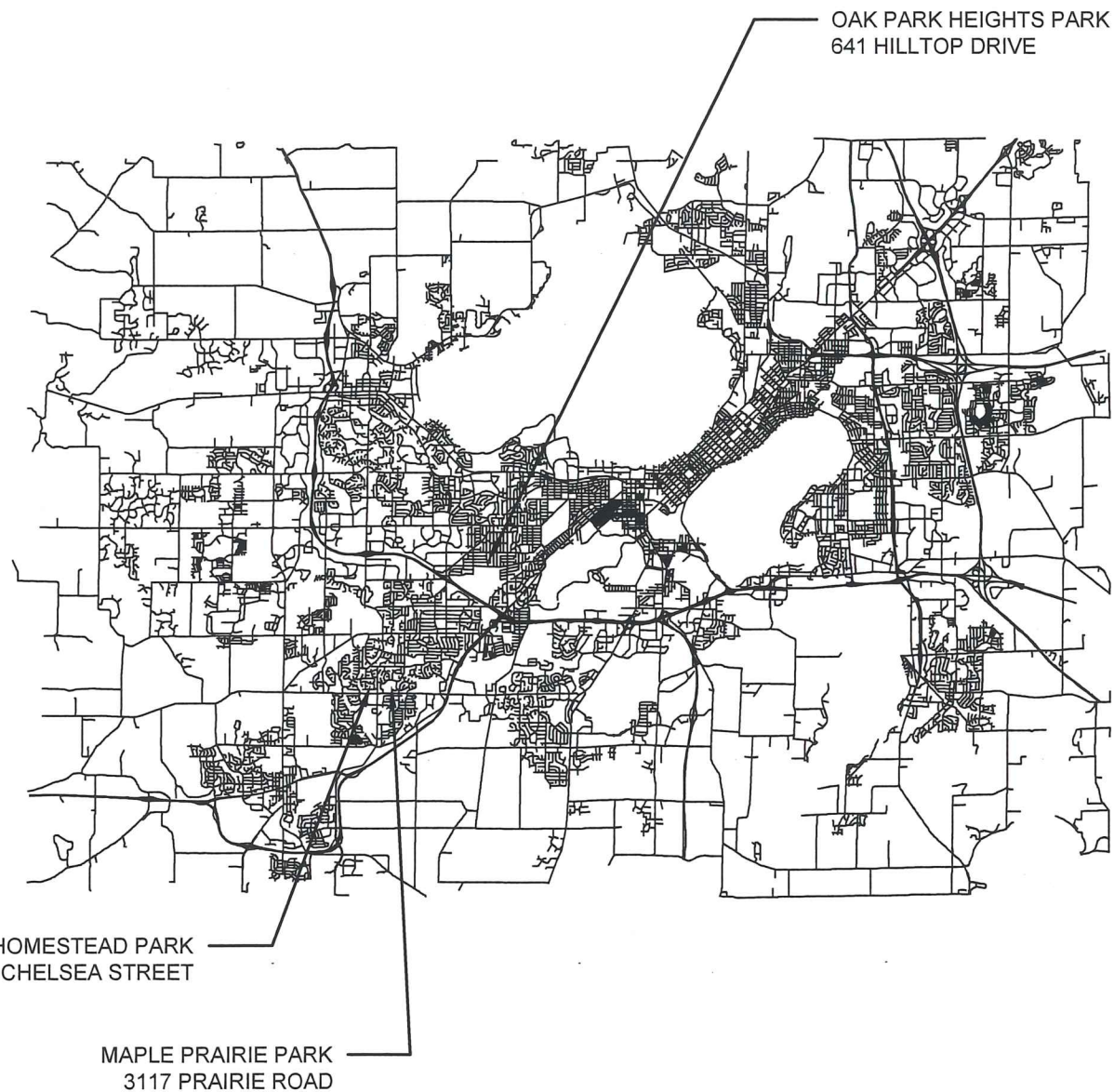


LEGEND


-  EX. ELECTRICAL HAND HOLE
-  EX. ELECTRICAL PEDESTAL
-  EX. TELEPHONE PEDESTAL
-  EX. TREE
-  EX. WATER HYDRANT
-  EX. WATER VALVE
-  EX. PROPERTY LINE
-  EX. EASEMENT
-  EX. FENCE LINE
-  EX. TREE LINE
-  EX. CONTOUR (INDEX)
-  EX. CONTOUR (INTER)
-  EX. ABANDONED UTILITY
-  EX. ELECTRIC
-  EX. FIBER OPTIC
-  EX. NATURAL GAS
-  EX. OVERHEAD LINE
-  EX. SANITARY SEWER
-  EX. STORM SEWER
-  EX. CABLE TV
-  EX. UNDERGROUND TELEPHONE
-  EX. WATER LINE
-  EX. GRAVEL
-  EX. CONCRETE
-  PRO. SPOT ELEVATION
-  PRO. CONTOUR (INDEX)
-  PRO. CONTOUR (INTER)
-  PRO. FENCE
-  PRO. GRADING LIMITS
-  PRO. SILT SOCK
-  PRO. CONSTRUCTION FENCE
-  PRO. STORM SEWER
-  PRO. ASPHALT
-  PRO. RUBBER MULCH
-  PRO. WOOD MULCH
-  PRO. PEA GRAVEL
-  PRO. CONCRETE
-  PRO. CONSTRUCTION ENTRANCE
-  REMOVE EX. ASPHALT
-  REMOVE EX. TOPSOIL

2023 WEST PARKS PLAYGROUND REPLACEMENTS

MUNIS NUMBER: 14537-51-130



DESIGNED BY:



City of Madison
Department of Public Works
PARKS DIVISION
City-County Building, Suite 104
210 Martin Luther King, Jr. Blvd.
Madison, WI 53703

play
**MADISON
PARKS**



SHEET SCHEDULE

1 MAPLE PRAIRIE PARK	
1.1	PROJECT LOCATION AND SITE ACCESS
1.2	EXISTING CONDITIONS
1.3	DEMOLITION AND SITE PLAN
1.4	SITE PLAN
1.5	GRADING AND EROSION CONTROL PLAN
1.6	DESIGN COMPUTATIONS
2 OAK PARK HEIGHTS PARK	
2.1	PROJECT LOCATION AND SITE ACCESS
2.2	EXISTING CONDITIONS
2.3	DEMOLITION AND SITE PLAN
2.4	SITE PLAN
2.5	GRADING AND EROSION CONTROL PLAN
2.6	DESIGN COMPUTATIONS
3 RAEMISCH HOMESTEAD PARK	
3.1	PROJECT LOCATION AND SITE ACCESS
3.2	EXISTING CONDITIONS
3.3	DEMOLITION AND SITE PLAN
3.4	SITE PLAN
3.5	GRADING AND EROSION CONTROL PLAN
3.6	DESIGN COMPUTATIONS
DETAILS	
4.1.1	PLAYGROUND SURFACING WITH UNDERDRAIN
4.1.2	ASPHALT AT PLAYGROUND EDGE

PROJECT:

*2023 WEST PARKS
PLAYGROUND
REPLACEMENTS*

Although every effort has been made in preparing these plans and checking them for accuracy, the contractor and subcontractors must check all details and dimensions of their trade and be responsible for the same.

ITEM	DATE
ADVERTISED TO BID	2020-04-09

PUBLIC WORKS PROJECT #:
9298

SHEET TITLE:
COVER SHEET

SHEET NUMBER:



PRAIRIE RD

BRANDON RD

MAPLE PRAIRIE PARK

PROPOSED STAGING AREA WITHIN CONSTRUCTION FENCE LIMITS

CONSTRUCTION ACCESS FROM EX PATH CONNECTION TO PUBLIC R.O.W. AT PRAIRIE RD

City of Madison
 Department of Public Works
PARKS DIVISION
 City-County Building, Suite 104
 210 Martin Luther King, Jr. Blvd.
 Madison, WI 53703

play
**MADISON
 PARKS**

Graphical Scale
 0 40



PROJECT:

*2023 WEST PARKS
 PLAYGROUND
 REPLACEMENTS*

PROJECT ADDRESS:

*MAPLE PRAIRIE PARK
 3117 PRAIRIE RD
 MADISON, WI 53719*

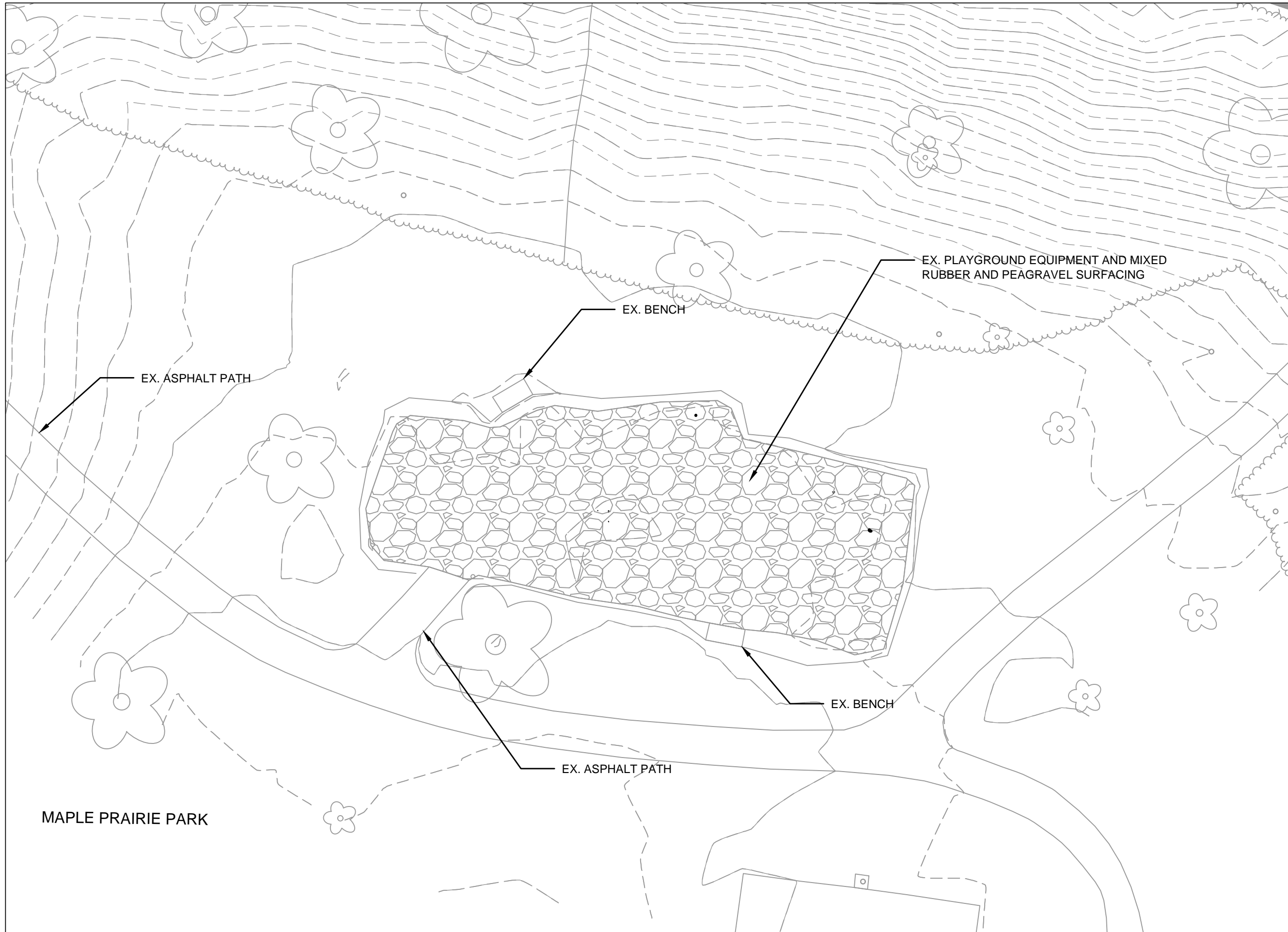
Although every effort has been made in preparing these plans and checking them for accuracy, the contractor and subcontractors must check all details and dimensions of their trade and be responsible for the same.

ITEM	DATE
DRAWN BY: KK	2022-10-04

PUBLIC WORKS PROJECT #:
9298


SHEET TITLE:
*PROJECT LOCATION
 AND SITE ACCESS*

SHEET NUMBER:
1.1



City of Madison
 Department of Public Works
PARKS DIVISION
 City-County Building, Suite 104
 210 Martin Luther King, Jr. Blvd.
 Madison, WI 53703

play
**MADISON
 PARKS**



PROJECT:

*2023 WEST PARKS
 PLAYGROUND
 REPLACEMENTS*

PROJECT ADDRESS:

*MAPLE PRAIRIE PARK
 3117 PRAIRIE RD
 MADISON, WI 53719*

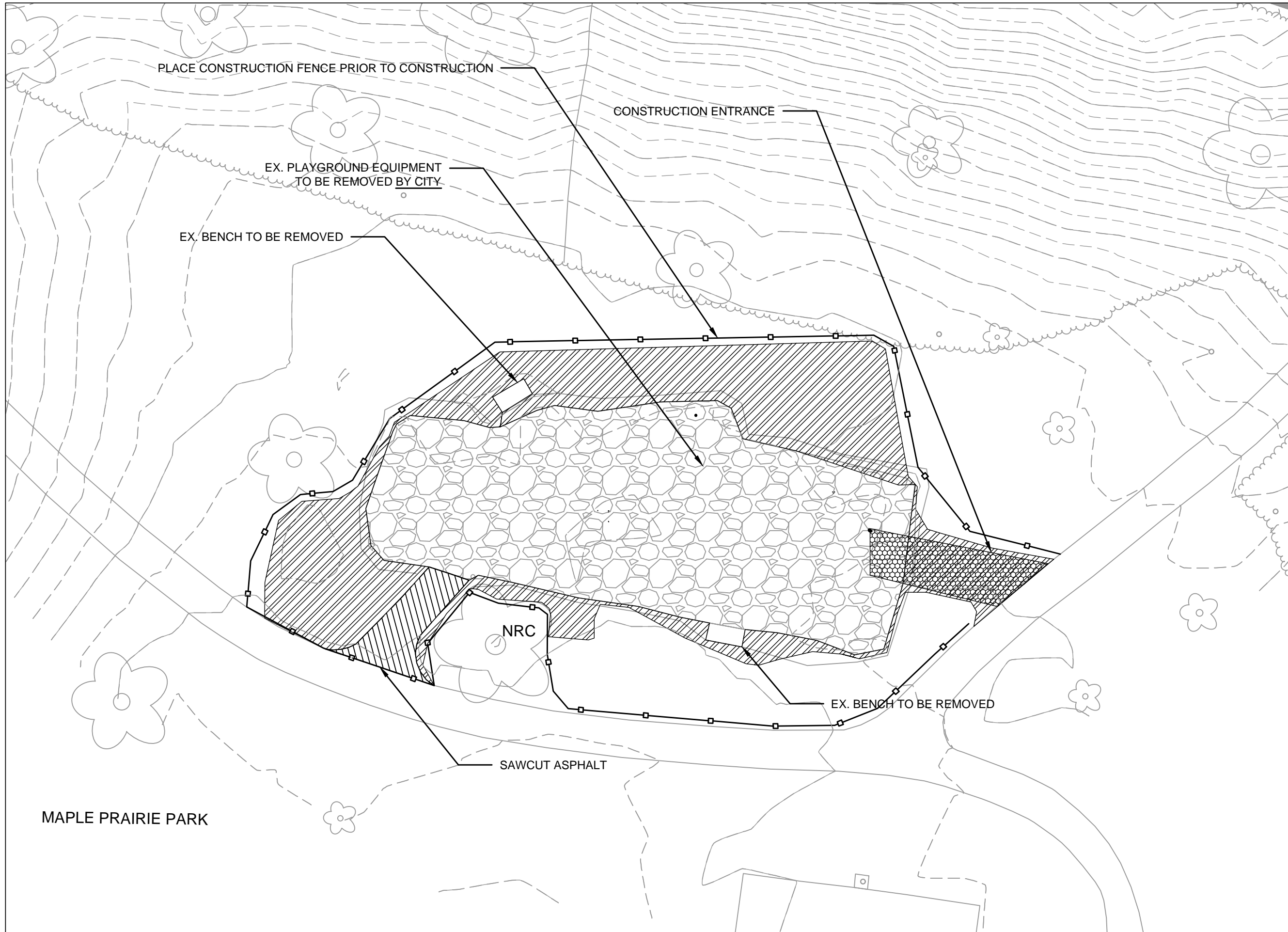
Although every effort has been made in preparing these plans and checking them for accuracy, the contractor and subcontractors must check all details and dimensions of their trade and be responsible for the same.

ITEM	DATE
DRAWN BY: KK	2022-10-04

PUBLIC WORKS PROJECT #:
9298

SHEET TITLE:
EXISTING CONDITIONS

SHEET NUMBER:
1.2



City of Madison
 Department of Public Works
PARKS DIVISION
 City-County Building, Suite 104
 210 Martin Luther King, Jr. Blvd.
 Madison, WI 53703

play
MADISON
PARKS



PROJECT:
*2023 WEST PARKS
 PLAYGROUND
 REPLACEMENTS*

PROJECT ADDRESS:
*MAPLE PRAIRIE PARK
 3117 PRAIRIE RD
 MADISON, WI 53719*

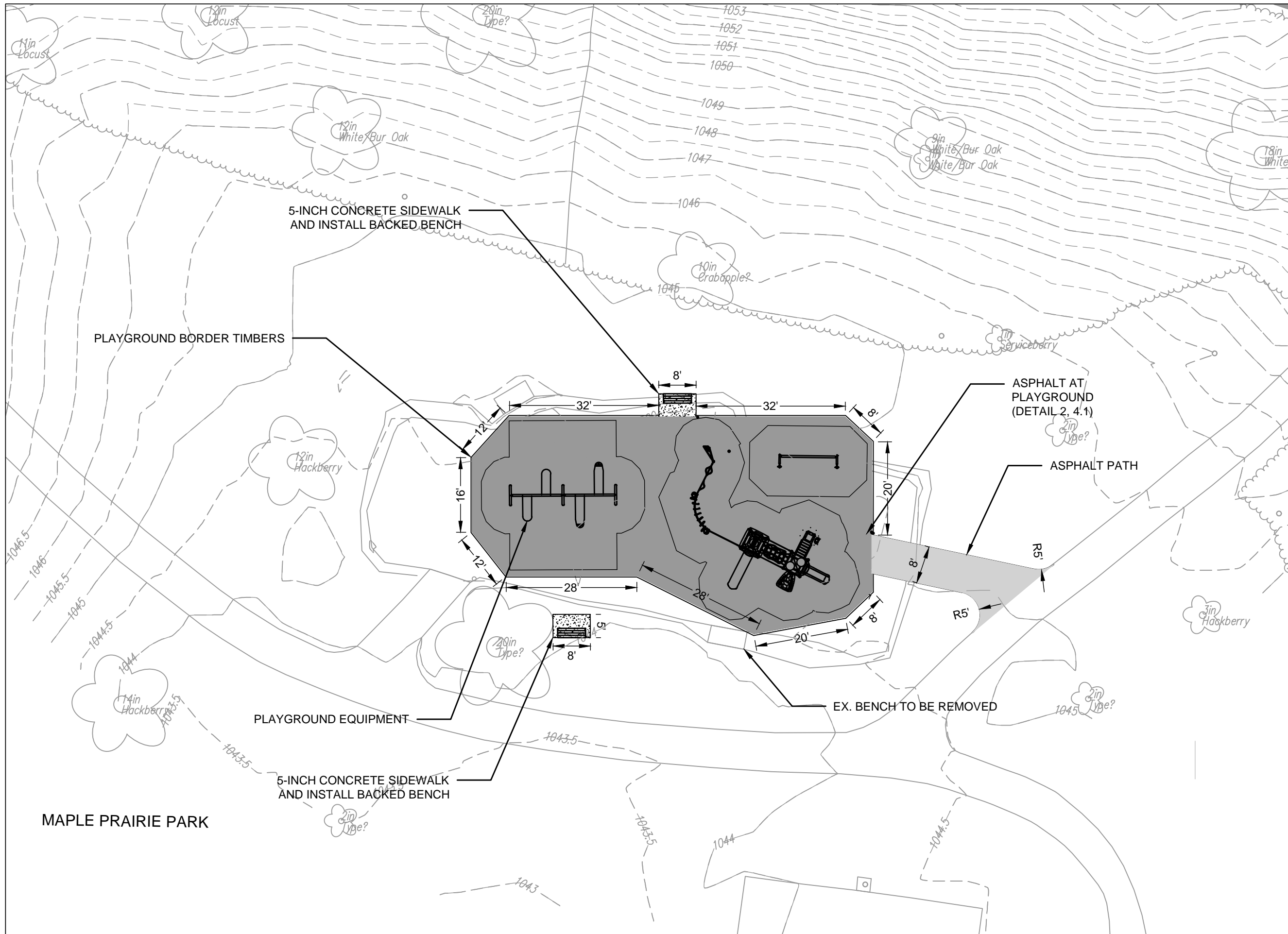
Although every effort has been made in preparing these plans and checking them for accuracy, the contractor and subcontractors must check all details and dimensions of their trade and be responsible for the same.

ITEM	DATE
DRAWN BY: KK	2022-10-04

PUBLIC WORKS PROJECT #:
9298

SHEET TITLE:
*DEMOLITION AND
 PROTECTION PLAN*

SHEET NUMBER:
1.3



City of Madison
 Department of Public Works
PARKS DIVISION
 City-County Building, Suite 104
 210 Martin Luther King, Jr. Blvd.
 Madison, WI 53703

play
MADISON
PARKS



PROJECT:

**2023 WEST PARKS
 PLAYGROUND
 REPLACEMENTS**

PROJECT ADDRESS:

**MAPLE PRAIRIE PARK
 3117 PRAIRIE RD
 MADISON, WI 53719**

Although every effort has been made in preparing these plans and checking them for accuracy, the contractor and subcontractors must check all details and dimensions of their trade and be responsible for the same.

ITEM	DATE
DRAWN BY: KK	2022-10-04

PUBLIC WORKS PROJECT #:
9298

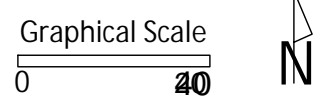
SHEET TITLE:
SITE PLAN

SHEET NUMBER:
1.4

NOTES:
 1. ALL UNDISTURBED AREAS SHALL RECEIVE CLASS I, URBAN TYPE A EROSION CONTROL MATTING

City of Madison
 Department of Public Works
PARKS DIVISION
 City-County Building, Suite 104
 210 Martin Luther King, Jr. Blvd.
 Madison, WI 53703

**play
 MADISON
 PARKS**



PROJECT:
**2023 WEST PARKS
 PLAYGROUND
 REPLACEMENTS**

PROJECT ADDRESS:
**MAPLE PRAIRIE PARK
 3117 PRAIRIE RD
 MADISON, WI 53719**

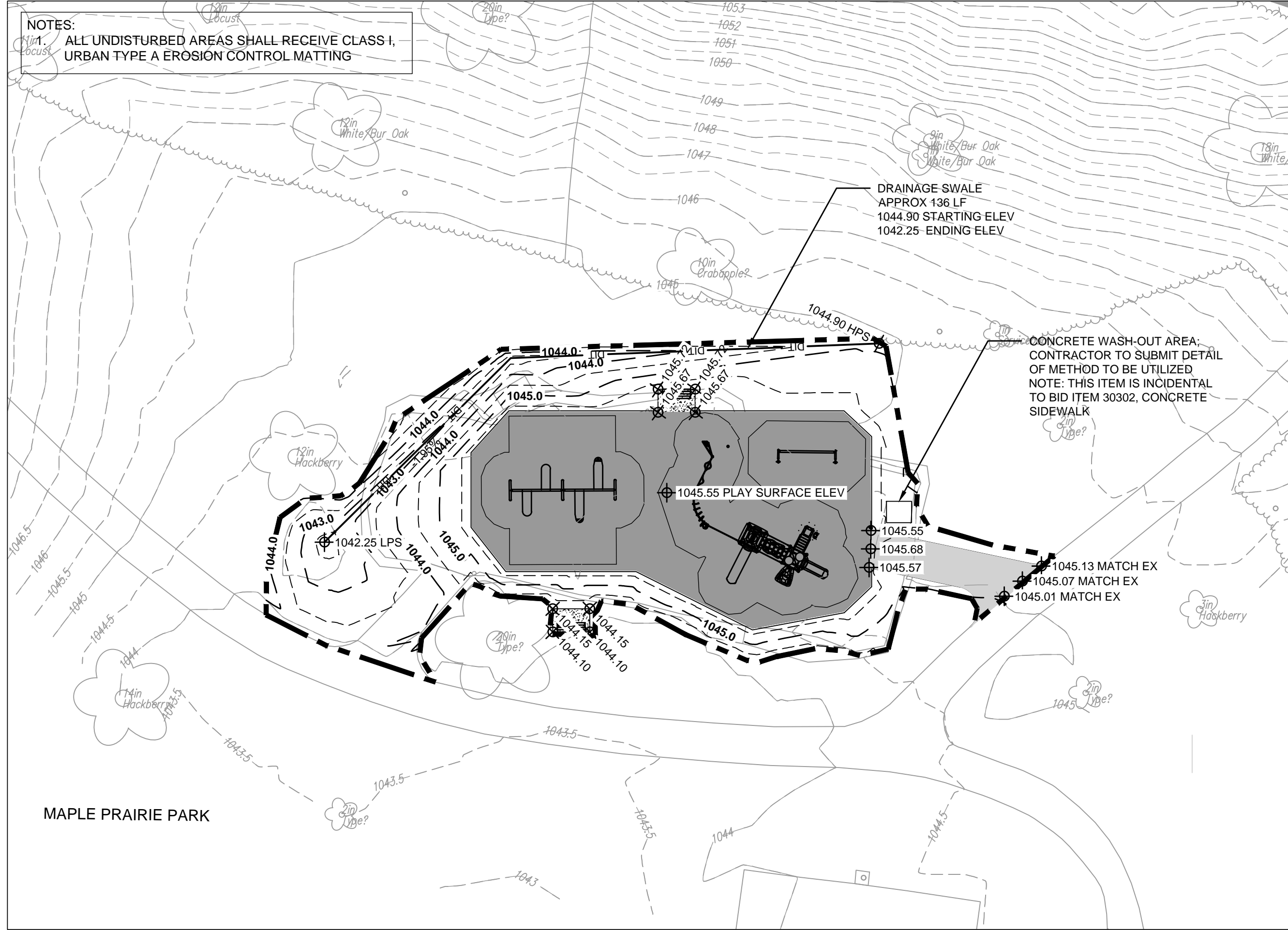
Although every effort has been made in preparing these plans and checking them for accuracy, the contractor and subcontractors must check all details and dimensions of their trade and be responsible for the same.

ITEM	DATE
DRAWN BY: KK	2022-10-04

PUBLIC WORKS PROJECT #:
9298

SHEET TITLE:
**GRADING AND
 EROSION CONTROL
 PLAN**

SHEET NUMBER:
1.5



Maple Prairie Park Playground - Earthwork Quantities

City of Madison, WI Public Works Contract
Date Revised: 3-13-2023

Notes
Positive volumes are cuts, negative volumes are fills.
Not all parts of all surface models (Digital Terrain Models) are used for computations or intended for actual construction.

Existing: MaplePrairie_Survey2022-07-14.dwg
Proposed: 2023 Maple Prairie PG_Volume.dwg

Grp	Material	Item	From Surface Model	To Surface Model	area (sq ft)	depth (ft)	Unfactored volume (cu ft)	Unfactored volume (cu yd)	Expansion Factor (%)	Factored (Uncompacted) Volume (cu yd)
Asphalt to Grass	Asphalt Excavate	Remove estimated 3in asphalt	n/a	n/a	259	0.25	65	2.4	0%	2.4
Asphalt to Grass	Gravel (Clean) Excavate	Remove estimated 4in clean gravel base	n/a	n/a	259	0.33	86	3.2	0%	3.2
Asphalt to Grass	Gravel (Dirty) Excavate	Remove estimated 2in mixed gravel/subs oil	n/a	n/a	259	0.17	43	1.6	0%	1.6
Asphalt to Grass	Subsoil Excavate	Cut subs oil to proposed subgrade	Ex-9in	Pro-6in	259	varies	13	0.5	0%	0.5
Asphalt to Grass	Subsoil Place	Fill subs oil to proposed subgrade	Ex-9in	Pro-6in	259	varies	-38	-1.4	0%	-1.4
Asphalt to Grass	Tops oil Place	Place 6in tops oil	n/a	n/a	259	-0.50	-130	-4.8	0%	-4.8
Concrete to Grass	Concrete Excavate	Remove existing concrete, estimated depth 5in	n/a	n/a	60	0.42	6	0.2	0%	0.2
Concrete to Grass	Subsoil Excavate	Cut subs oil to proposed subgrade	Ex-5in	Pro-6in	60	varies	13	0	0%	0
Concrete to Grass	Subsoil Place	Fill subs oil to proposed subgrade	Ex-5in	Pro-6in	60	varies	-25	-0.1	0%	-0.1
Concrete to Grass	Tops oil Place	Place 6in tops oil	n/a	n/a	60	-0.50	-30	-1.1	0%	-1.1
Grass to Asphalt	Tops oil Excavate	Strip 6in tops oil	n/a	n/a	255	0.50	127	4.7	0%	4.7
Grass to Asphalt	Subsoil Excavate	Cut subs oil to proposed subgrade	Ex-6in	Pro-12in	255	varies	84	3.1	0%	3.1
Grass to Asphalt	Subsoil Place	Fill subs oil to proposed subgrade	Ex-6in	Pro-12in	255	varies	0	0.0	0%	0.0
Grass to Asphalt	Gravel (for Pavement) Place	Place 9in gravel base out to 6in from pavement edge	n/a	n/a	255	-0.75	-191	-7.1	0%	-7.1
Grass to Asphalt	Asphalt Place	Place 3in asphalt	n/a	n/a	232	-0.25	-58	-2.1	0%	-2.1
Grass to Concrete	Tops oil Excavate	Strip 6in tops oil	n/a	n/a	78	0.50	38	1.4	0%	1.4
Grass to Concrete	Subsoil Excavate	Cut subs oil to proposed subgrade	Ex-6in	Pro-11in	78	varies	22	0.8	0%	0.8
Grass to Concrete	Subsoil Place	Fill subs oil to proposed subgrade	Ex-6in	Pro-11in	78	varies	-12	-0.4	0%	-0.4
Grass to Concrete	Gravel (for Pavement) Place	Place 6in gravel base out to 6in from pavement edge	n/a	n/a	78	-0.50	-38	-1.4	0%	-1.4
Grass to Concrete	Concrete Place	Place 5in concrete	n/a	n/a	58	-0.42	-24	-0.9	0%	-0.9
Grass to Concrete	Tops oil Place	Place 3in tops oil over 6in wide gravel edge	n/a	n/a	20	-0.25	-5	-0.2	0%	-0.2
Grass to Grass	Tops oil Excavate	Strip 6in tops oil	n/a	n/a	2527	0.50	1264	46.8	0%	46.8
Grass to Grass	Subsoil Excavate	Cut subs oil to proposed subgrade	Ex-6in	Pro-6in	2527	varies	913	33.8	0%	33.8
Grass to Grass	Subsoil Place	Fill subs oil to proposed subgrade	Ex-6in	Pro-6in	2527	varies	-537	-19.9	0%	-19.9
Grass to Grass	Tops oil Place	Place 6in tops oil	n/a	n/a	2527	-0.50	-1264	-46.8	0%	-46.8
Grass to Playsurface	Tops oil Excavate	Strip 6in tops oil	n/a	n/a	219	0.50	109	4.1	0%	4.1
Grass to Playsurface	Subsoil Excavate	Cut subs oil to proposed subgrade	Ex-6in	Pro-12in	219	varies	1	0.0	0%	0.0
Grass to Playsurface	Subsoil Place	Fill subs oil to proposed subgrade	Ex-6in	Pro-12in	219	varies	-39	-1.5	0%	-1.5
Grass to Playsurface	Play Surface Place	Place 12in wood mulch play surface	n/a	n/a	219	-1.00	-219	-8.1	0%	-8.1

Grass to Timbers	Topsoil Excavate	Strip 6in topsoil	n/a	n/a	16	0.50	8	0.3	0%	0.3
Grass to Timbers	Subsoil Place	Cut subs oil to proposed subgrade	Ex-6in	Pro-12in	16	varies	0	0.0	0%	0.0
Grass to Timbers	Subsoil Excavate	Fill subs oil to proposed subgrade	Ex-6in	Pro-12in	16	varies	-7	-0.2	0%	-0.2
Grass to Timbers	Border Timbers Place (placeholder volume)	Place playground border timbers (placeholder volume to balance volume comp)	n/a	n/a	16	-1.00	-16	-0.6	0%	-0.6
Play Surface to Asphalt	Play Surface Excavate	Remove existing play surface, estimated depth 17in	n/a	n/a	72	1.42	102	3.8	0%	3.8
Play Surface to Asphalt	Subsoil Excavate	Cut subs oil to proposed subgrade	Ex-17in	Pro-12in	72	varies	0	0.0	0%	0.0
Play Surface to Asphalt	Subsoil Place	Fill subs oil to proposed subgrade	Ex-17in	Pro-12in	72	varies	-86	-3.2	0%	-3.2
Play Surface to Asphalt	Gravel (for Pavement) Place	Place 6in gravel base out to 6in from pavement edge	n/a	n/a	72	-0.50	-36	-1.3	0%	-1.3
Play Surface to Asphalt	Asphalt Place	Place 3in asphalt	n/a	n/a	64	-0.25	-16	-0.6	0%	-0.6
Play Surface to Concrete	Play Surface Excavate	Remove existing play surface, estimated depth 17in	n/a	n/a	25	1.42	36	1.3	0%	1.3
Play Surface to Concrete	Subsoil Excavate	Cut subs oil to proposed subgrade	Ex-17in	Pro-11in	25	varies	0	0.0	0%	0.0
Play Surface to Concrete	Subsoil Place	Fill subs oil to proposed subgrade	Ex-17in	Pro-11in	25	varies	-42	-1.6	0%	-1.6
Play Surface to Concrete	Gravel (for Pavement) Place	Place 6in gravel base out to 6in from pavement edge	n/a	n/a	25	-0.50	-13	-0.5	0%	-0.5
Play Surface to Concrete	Concrete Place	Place 5in concrete	n/a	n/a	23	-0.42	-10	-0.4	0%	-0.4
Play Surface to Concrete	Topsoil Place	Place 3in topsoil over 6in wide gravel edge	n/a	n/a	2	-0.25	-1	0.0	0%	0.0
Play Surface to Grass	Play Surface Excavate	Remove existing play surface, estimated depth 17in	n/a	n/a	1260	1.42	1785	66.1	0%	66.1
Play Surface to Grass	Subsoil Excavate	Cut subs oil to proposed subgrade	Ex-17in	Pro-6in	1260	varies	31	1.2	0%	1.2
Play Surface to Grass	Subsoil Place	Fill subs oil to proposed subgrade	Ex-17in	Pro-6in	1260	varies	-1684	-62.4	0%	-62.4
Play Surface to Grass	Topsoil Place	Place 6in topsoil	n/a	n/a	1260	-0.50	-630	-23.3	0%	-23.3
Play Surface to Play Surface	Play Surface Excavate	Remove existing play surface, estimated depth 17in	n/a	n/a	3002	1.42	4253	157.5	0%	157.5
Play Surface to Play Surface	Subsoil Excavate	Cut subs oil to proposed subgrade	Ex-17in	Pro-12in	3002	varies	0	0.0	0%	0.0
Play Surface to Play Surface	Subsoil Place	Fill subs oil to proposed subgrade	Ex-17in	Pro-12in	3002	varies	-5004	-185.3	0%	-185.3
Play Surface to Play Surface	Play Surface Place	Place 12in wood mulch play surface	n/a	n/a	3002	-1.00	-3002	-111.2	0%	-111.2
Play Surface to Timbers	Play Surface Excavate	Remove existing play surface, estimated depth 17in	n/a	n/a	58	1.42	82	3.1	0%	3.1
Play Surface to Timbers	Subsoil Place	Cut subs oil to proposed subgrade	Ex-17in	Pro-12in	58	varies	0	0.0	0%	0.0
Play Surface to Timbers	Subsoil Excavate	Fill subs oil to proposed subgrade	Ex-17in	Pro-12in	58	varies	-102	-3.8	0%	-3.8
Play Surface to Timbers	Border Timbers Place (placeholder volume)	Place playground border timbers (placeholder volume to balance volume comp)	n/a	n/a	58	-1.00	-58	-2.2	0%	-2.2

Maple Prairie Park Play ground - Earthwork Quantities

City of Madison, WI Public Works Contract
Date Revised: 3/13/2023

Derived from more detailed spreadsheet available from Parks Div.

Computation Summary

Positive volumes are cuts (material available), negative volumes are fills (material needed)

Row Labels	Sum of Unfactored volume (cu yd)
Asphalt Place	-2.1
Border Timbers Place (placeholder volume)	-2.2
Gravel (for Pavement) Place	-10.3
Play Surface Excavate	231.8
Subsoil Excavate	-110.3
Subsoil Place	25.4
Topsoil Excavate	-2.58
Topsoil Place	57.3
Asphalt Excavate	-6.2
Gravel (Clean) Excavate	2.4
Gravel (Dirty) Excavate	3.2
Concrete Place	1.6
Concrete Excavate	-1.2
Concrete Excavate	0.2
Grand Total	-156.5

Reorganized into bid table items

Bid Item	Quantity	Units	Relation to Table (above)
20101 Excavation Cut	93	CY	= Subsoil Excavate + Topsoil Excavate+ Asphalt Excavate
20104 Excavation Cut - Pea Gravel/Rubber Mix	232	CY	= Play Surface Excavate
20202 Fill Borrow	240	CY	= Subsoil Excavate + Subsoil Place
20221 Topsoil	457	SY	= (Topsoil Place)/1.167
40102 Crushed Aggregate Base Course Gradation No. 2	21	tons	= (Gravel for Pavement Place) * -2 ton/cubic yard
40202 HMA Pavement 4 LT 58-28 S	6	tons	= Asphalt Place * -2.16 ton/cubic yard
90003 Playground Surfacing - Rubber Mulch	131	CY	= Play Surface Place * -1.10

City of Madison
Department of Public Works
PARKS DIVISION
City-County Building, Suite 104
210 Martin Luther King, Jr. Blvd.
Madison, WI 53703



PROJECT:

**2023 WEST PARKS
PLAYGROUND
REPLACEMENTS**

PROJECT ADDRESS:

**MAPLE PRAIRIE PARK
3117 PRAIRIE RD
MADISON, WI 53719**

Although every effort has been made in preparing these plans and checking them for accuracy, the contractor and subcontractors must check all details and dimensions of their trade and be responsible for the same.

ITEM DATE
DRAWN BY: KK 2022-10-04

PUBLIC WORKS PROJECT #:
9298

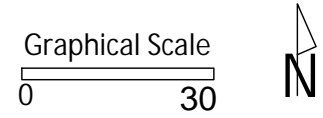
SHEET TITLE:
**DESIGN
COMPUTATIONS**

SHEET NUMBER:
1.6



City of Madison
 Department of Public Works
PARKS DIVISION
 City-County Building, Suite 104
 210 Martin Luther King, Jr. Blvd.
 Madison, WI 53703

play
MADISON
PARKS



PROJECT:
*2023 WEST PARKS
 PLAYGROUND
 REPLACEMENTS*

PROJECT ADDRESS:
*OAK PARK HEIGHTS PARK
 641 HILLTOP DR
 MADISON, WI 53711*

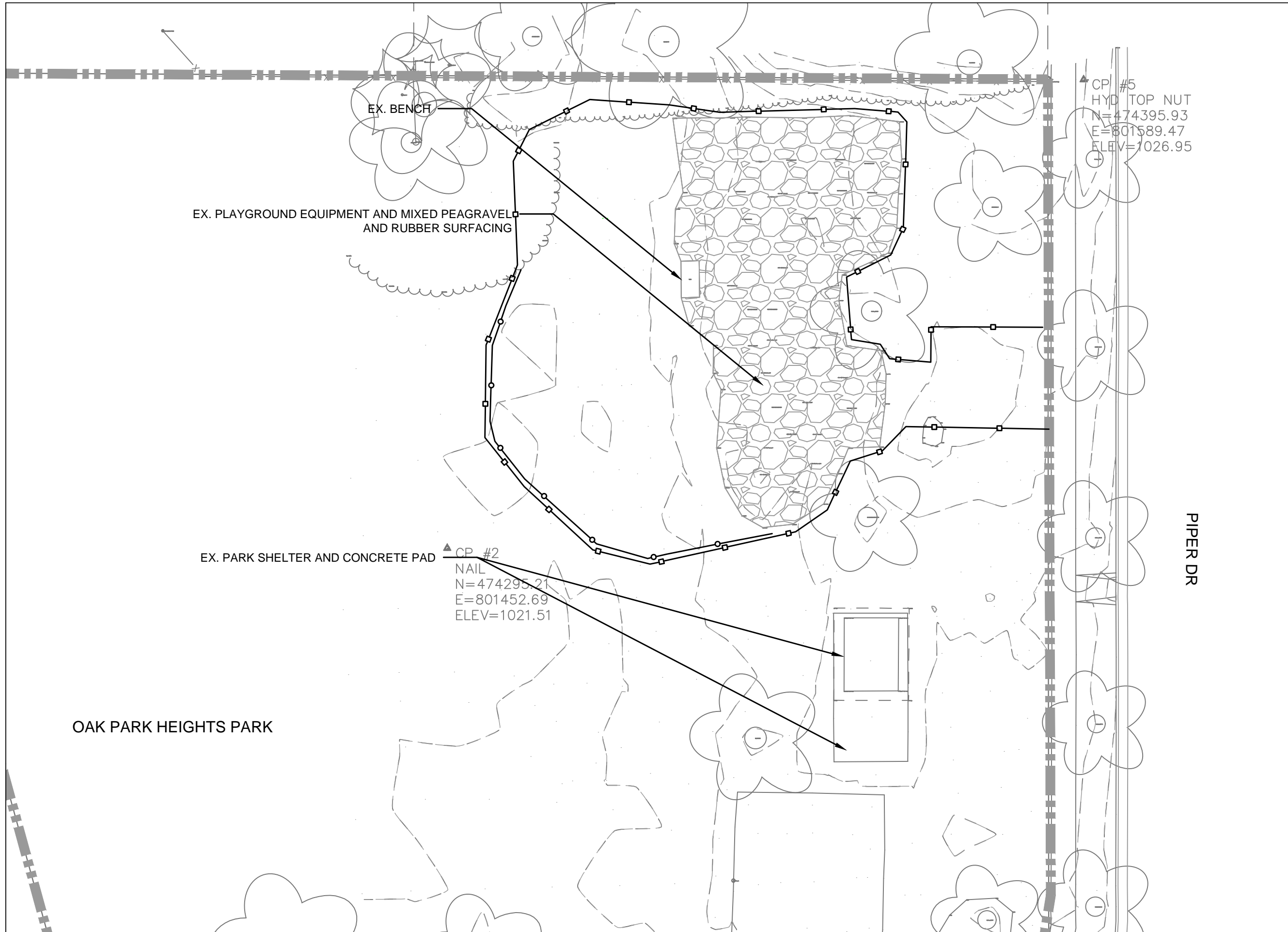
Although every effort has been made in preparing these plans and checking them for accuracy, the contractor and subcontractors must check all details and dimensions of their trade and be responsible for the same.

ITEM	DATE
BID DATE:	2023-05-11

PUBLIC WORKS PROJECT #:
9298

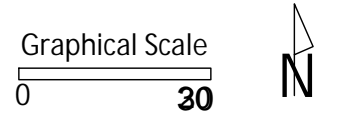
SHEET TITLE:
*PROJECT LOCATION
 AND SITE ACCESS*

SHEET NUMBER:
2.1



City of Madison
 Department of Public Works
PARKS DIVISION
 City-County Building, Suite 104
 210 Martin Luther King, Jr. Blvd.
 Madison, WI 53703

play
**MADISON
 PARKS**



PROJECT:
*2023 WEST PARKS
 PLAYGROUND
 REPLACEMENTS*

PROJECT ADDRESS:
*OAK PARK HEIGHTS PARK
 641 HILLTOP DR
 MADISON, WI 53711*

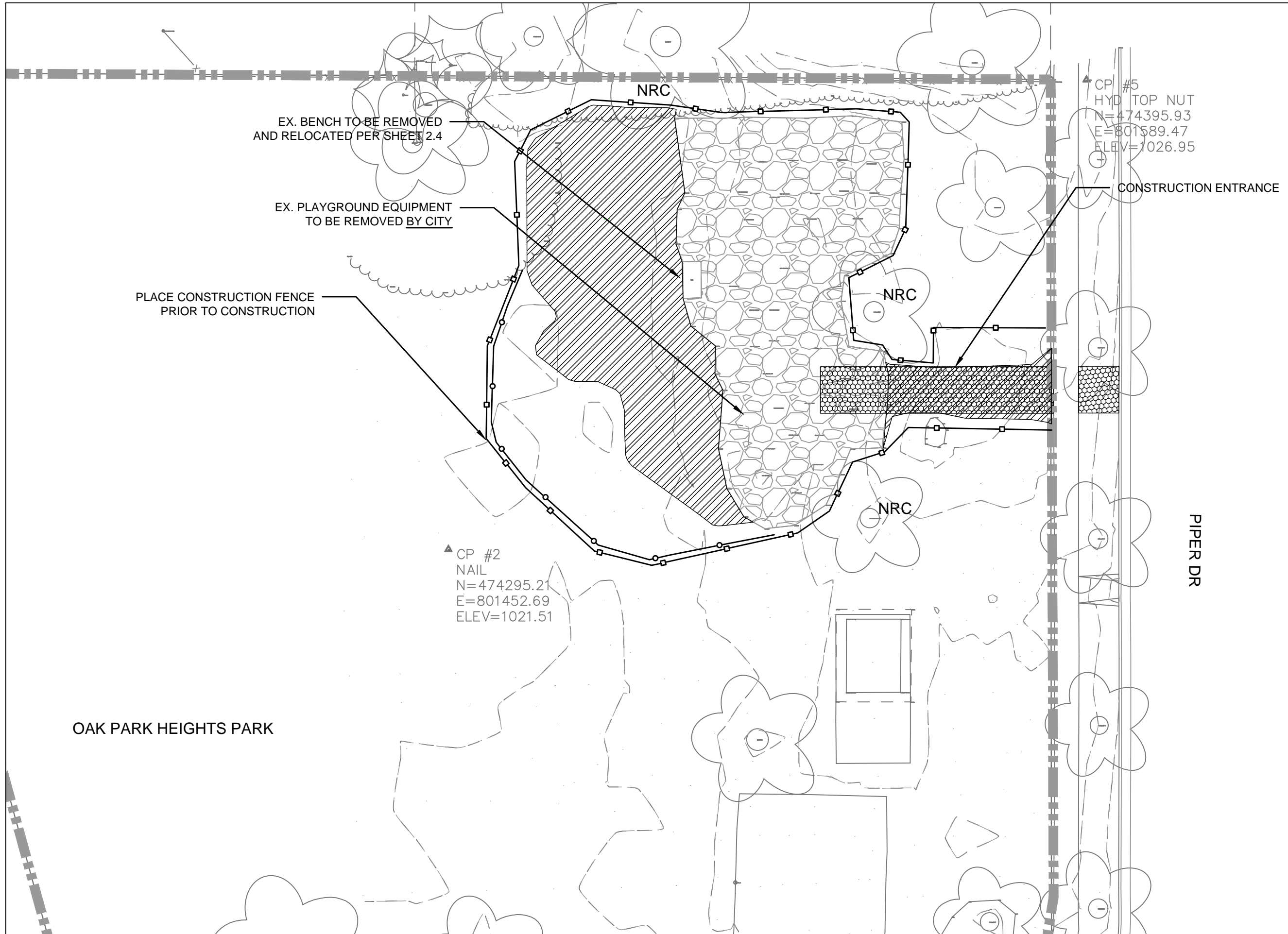
Although every effort has been made in preparing these plans and checking them for accuracy, the contractor and subcontractors must check all details and dimensions of their trade and be responsible for the same.

ITEM	DATE
BID DATE:	2023-05-11

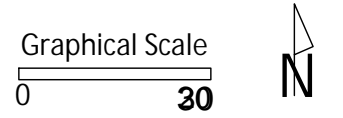
PUBLIC WORKS PROJECT #:
9298

SHEET TITLE:
*EXISTING
 CONDITIONS*

SHEET NUMBER:
2.2



City of Madison
 Department of Public Works
PARKS DIVISION
 City-County Building, Suite 104
 210 Martin Luther King, Jr. Blvd.
 Madison, WI 53703



PROJECT:
*2023 WEST PARKS
 PLAYGROUND
 REPLACEMENTS*

PROJECT ADDRESS:
*OAK PARK HEIGHTS PARK
 641 HILLTOP DR
 MADISON, WI 53711*

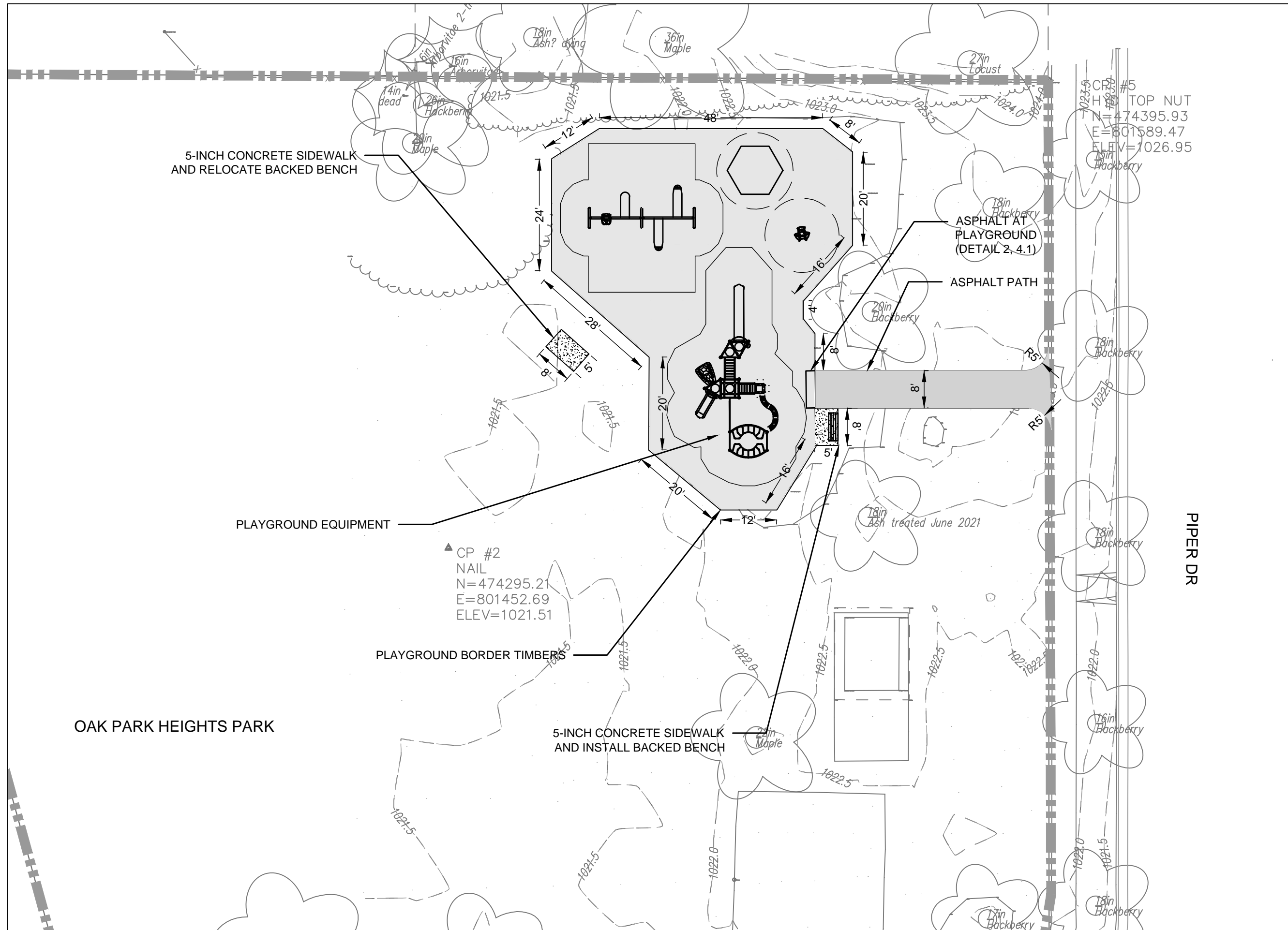
Although every effort has been made in preparing these plans and checking them for accuracy, the contractor and subcontractors must check all details and dimensions of their trade and be responsible for the same.

ITEM	DATE
BID DATE:	2023-05-11

PUBLIC WORKS PROJECT #:
9298

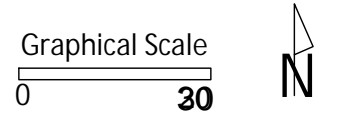
SHEET TITLE:
**DEMOLITION AND
 PROTECTION PLAN**

SHEET NUMBER:
2.3



City of Madison
 Department of Public Works
PARKS DIVISION
 City-County Building, Suite 104
 210 Martin Luther King, Jr. Blvd.
 Madison, WI 53703

play
MADISON
PARKS



PROJECT:
**2023 WEST PARKS
 PLAYGROUND
 REPLACEMENTS**

PROJECT ADDRESS:
**OAK PARK HEIGHTS PARK
 641 HILLTOP DR
 MADISON, WI 53711**

Although every effort has been made in preparing these plans and checking them for accuracy, the contractor and subcontractors must check all details and dimensions of their trade and be responsible for the same.

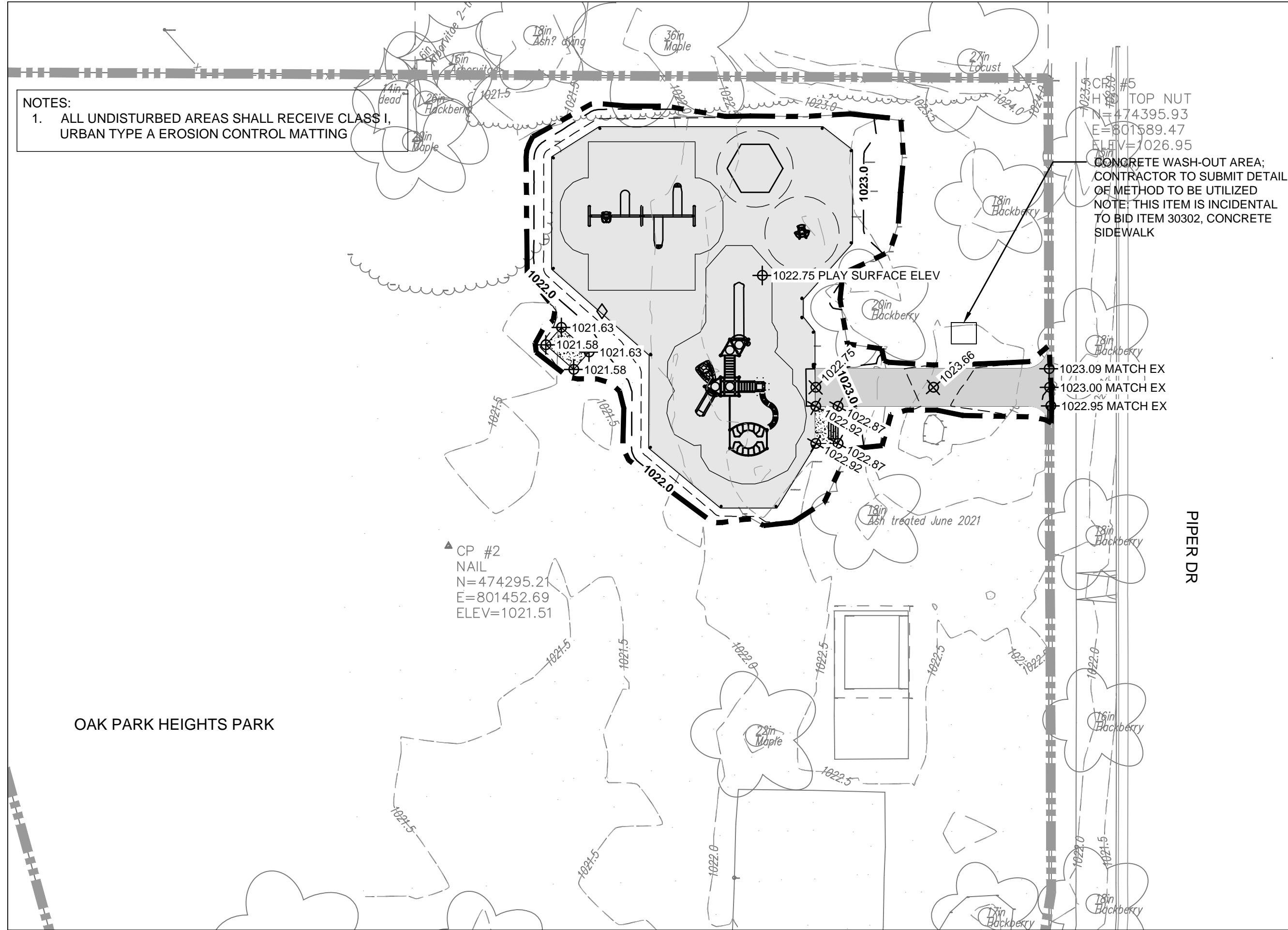
ITEM	DATE
BID DATE:	2023-05-11

PUBLIC WORKS PROJECT #:
9298

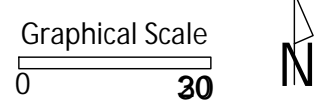
SHEET TITLE:
SITE PLAN

SHEET NUMBER:
2.4

NOTES:
 1. ALL UNDISTURBED AREAS SHALL RECEIVE CLASS I, URBAN TYPE A EROSION CONTROL MATTING



City of Madison
 Department of Public Works
PARKS DIVISION
 City-County Building, Suite 104
 210 Martin Luther King, Jr. Blvd.
 Madison, WI 53703



PROJECT:
**2023 WEST PARKS
 PLAYGROUND
 REPLACEMENTS**

PROJECT ADDRESS:
**OAK PARK HEIGHTS PARK
 641 HILLTOP DR
 MADISON, WI 53711**

Although every effort has been made in preparing these plans and checking them for accuracy, the contractor and subcontractors must check all details and dimensions of their trade and be responsible for the same.

ITEM	DATE
BID DATE:	2023-05-11

PUBLIC WORKS PROJECT #:
9298

SHEET TITLE:
**GRADING AND
 EROSION CONTROL
 PLAN**

SHEET NUMBER:
2.5

OAK PARK HEIGHTS PARK

PIPER DR

Grp	Material	Item	From Surface Model	To Surface Model	area (sq ft)	depth (ft)	Unfactored volume (cu ft)	Unfactored volume (cu yd)	Expansion Factor (%)	Factored (Uncompacted) Volume (cu yd)
Grass to Asphalt	Topsoil Excavate	Strip 6in topsoil	n/a	n/a	330	0.50	165	6.1	0%	6.1
Grass to Asphalt	Subsoil Excavate	Cut subsoil to proposed subgrade	Ex-6in	Pro-12in	330	varies	210	7.8	0%	7.8
Grass to Asphalt	Subsoil Place	Fill subsoil to proposed subgrade	Ex-6in	Pro-12in	330	varies	0	0.0	0%	0.0
Grass to Asphalt	Gravel (for Pavement) Place	Place 9in gravel base out to 6in from pavement edge	n/a	n/a	330	-0.75	-247	-9.2	0%	-9.2
Grass to Asphalt	Asphalt Place	Place 3in asphalt	n/a	n/a	294	-0.25	-73	-2.7	0%	-2.7
Grass to Concrete	Topsoil Excavate	Strip 6in topsoil	n/a	n/a	54	0.50	27	1.0	0%	1.0
Grass to Concrete	Subsoil Excavate	Cut subsoil to proposed subgrade	Ex-6in	Pro-11in	54	varies	21	0.8	0%	0.8
Grass to Concrete	Subsoil Place	Fill subsoil to proposed subgrade	Ex-6in	Pro-11in	54	varies	0	0.0	0%	0.0
Grass to Concrete	Gravel (for Pavement) Place	Place 6in gravel base out to 6in from pavement edge	n/a	n/a	54	-0.50	-27	-1.0	0%	-1.0
Grass to Concrete	Concrete Place	Place 5in concrete	n/a	n/a	40	-0.42	-17	-0.6	0%	-0.6
Grass to Concrete	Topsoil Place	Place 3in topsoil over 6in wide gravel edge	n/a	n/a	14	-0.25	-4	-0.1	0%	-0.1
Grass to Grass	Topsoil Excavate	Strip 6in topsoil	n/a	n/a	857	0.50	428	15.9	0%	15.9
Grass to Grass	Subsoil Excavate	Cut subsoil to proposed subgrade	Ex-6in	Pro-6in	857	varies	5	0.2	0%	0.2
Grass to Grass	Subsoil Place	Fill subsoil to proposed subgrade	Ex-6in	Pro-6in	857	varies	-394	-14.6	0%	-14.6
Grass to Grass	Topsoil Place	Place 6in topsoil	n/a	n/a	857	-0.50	-428	-15.9	0%	-15.9
Grass to Playsurface	Topsoil Excavate	Strip 6in topsoil	n/a	n/a	1544	0.50	772	28.6	0%	28.6
Grass to Playsurface	Subsoil Excavate	Cut subsoil to proposed subgrade	Ex-6in	Pro-12in	1544	varies	17	0.6	0%	0.6
Grass to Playsurface	Subsoil Place	Fill subsoil to proposed subgrade	Ex-6in	Pro-12in	1544	varies	-522	-19.3	0%	-19.3
Grass to Playsurface	Play Surface Place	Place 12in wood mulch play surface	n/a	n/a	1544	-1.00	-1544	-57.2	0%	-57.2
Grass to Timbers	Topsoil Excavate	Strip 6in topsoil	n/a	n/a	42	0.50	21	0.8	0%	0.8
Grass to Timbers	Subsoil Place	Cut subsoil to proposed subgrade	Ex-6in	Pro-12in	42	varies	0	0.0	0%	0.0
Grass to Timbers	Subsoil Excavate	Fill subsoil to proposed subgrade	Ex-6in	Pro-12in	42	varies	-28	-1.0	0%	-1.0
Grass to Timbers	Border Timbers Place (placeholder volume)	Place playground border timbers (placeholder volume to balance volume comps)	n/a	n/a	42	-1.00	-42	-1.6	0%	-1.6
Play Surface to Asphalt	Play Surface Excavate	Remove existing play surface, estimated depth 17in	n/a	n/a	135	1.42	191	7.1	0%	7.1
Play Surface to Asphalt	Subsoil Excavate	Cut subsoil to proposed subgrade	Ex-17in	Pro-12in	135	varies	0	0.0	0%	0.0
Play Surface to Asphalt	Subsoil Place	Fill subsoil to proposed subgrade	Ex-17in	Pro-12in	135	varies	-83	-3.1	0%	-3.1
Play Surface to Asphalt	Gravel (for Pavement) Place	Place 6in gravel base out to 6in from pavement edge	n/a	n/a	135	-0.50	-67	-2.5	0%	-2.5
Play Surface to Asphalt	Asphalt Place	Place 3in asphalt	n/a	n/a	122	-0.25	-30	-1.1	0%	-1.1
Play Surface to Concrete	Play Surface Excavate	Remove existing play surface, estimated depth 17in	n/a	n/a	47	1.42	68	2.5	0%	2.5
Play Surface to Concrete	Subsoil Excavate	Cut subsoil to proposed subgrade	Ex-17in	Pro-11in	47	varies	0	0.0	0%	0.0
Play Surface to Concrete	Subsoil Place	Fill subsoil to proposed subgrade	Ex-17in	Pro-11in	47	varies	-31	-1.1	0%	-1.1
Play Surface to Concrete	Gravel (for Pavement) Place	Place 6in gravel base out to 6in from pavement edge	n/a	n/a	47	-0.50	-23	-0.9	0%	-0.9
Play Surface to Concrete	Concrete Place	Place 5in concrete	n/a	n/a	40	-0.42	-17	-0.6	0%	-0.6
Play Surface to Concrete	Topsoil Place	Place 3in topsoil over 6in wide gravel edge	n/a	n/a	7	-0.25	-2	-0.1	0%	-0.1

Play Surface to Grass	Play Surface Excavate	Remove existing play surface, estimated depth 17in	n/a	n/a	842	1.42	1193	44.2	0%	44.2
Play Surface to Grass	Subsoil Excavate	Cut subsoil to proposed subgrade	Ex-17in	Pro-6in	842	varies	0	0.0	0%	0.0
Play Surface to Grass	Subsoil Place	Fill subsoil to proposed subgrade	Ex-17in	Pro-6in	842	varies	-834	-30.9	0%	-30.9
Play Surface to Grass	Topsoil Place	Place 6in topsoil	n/a	n/a	842	-0.50	-421	-15.6	0%	-15.6
Play Surface to Play Surface	Play Surface Excavate	Remove existing play surface, estimated depth 17in	n/a	n/a	2166	1.42	3089	113.7	0%	113.7
Play Surface to Play Surface	Subsoil Excavate	Cut subsoil to proposed subgrade	Ex-17in	Pro-12in	2166	varies	0	0.0	0%	0.0
Play Surface to Play Surface	Subsoil Place	Fill subsoil to proposed subgrade	Ex-17in	Pro-12in	2166	varies	-1094	-40.5	0%	-40.5
Play Surface to Play Surface	Play Surface Place	Place 12in wood mulch play surface	n/a	n/a	2166	-1.00	-2166	-80.2	0%	-80.2
Play Surface to Timbers	Play Surface Excavate	Remove existing play surface, estimated depth 17in	n/a	n/a	80	1.42	113	4.2	0%	4.2
Play Surface to Timbers	Subsoil Place	Cut subsoil to proposed subgrade	Ex-17in	Pro-12in	80	varies	0	0.0	0%	0.0
Play Surface to Timbers	Subsoil Excavate	Fill subsoil to proposed subgrade	Ex-17in	Pro-12in	80	varies	-25	-0.9	0%	-0.9
Play Surface to Timbers	Border Timbers Place (placeholder volume)	Place playground border timbers (placeholder volume to balance volume comps)	n/a	n/a	80	-1.00	-80	-3.0	0%	-3.0

Oak Park Heights Park Playground - Earthwork Quantities
City of Madison, WI Public Works Contract 9298
Date Revised: 3/8/2023

Derived from more detailed spreadsheet available from Parks Div

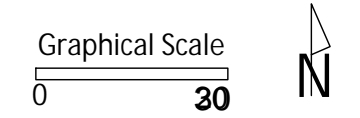
Computation Summary
Positive volumes are cuts (material available), negative volumes are fills (material needed)

Row Labels	Sum of Unfactored volume (cu yd)
Asphalt Place	-3.8
Border Timbers Place (placeholder volume)	-4.5
Gravel (for Pavement) Place	-13.5
Play Surface Excavate	171.6
Play Surface Place	-137.4
Subsoil Excavate	7.5
Subsoil Place	-109.6
Topsoil Excavate	52.3
Topsoil Place	-31.7
Concrete Place	-1.2
Grand Total	-70.4

Reorganized into bid table items

Bid Item	Quantity	Units	Relation to Table (above)
20101 Excavation Cut	60	CY	= Subsoil Excavate + Topsoil Excavate+Asphalt Excavate
20104 Excavation Cut - Pea Gravel/Rubber Mix	172	CY	= Play Surface Excavate
20202 Fill Borrow	102	CY	= Subsoil Excavate + Subsoil Place
20221 Topsoil	190	SY	= (Topsoil Place)/-.167
40102 Crushed Aggregate Base Course Gradation No. 2	27	tons	= (Gravel for Pavement Place) * -2 ton/cubic yard
40202 HM A Pavement 4 LT 58-28 S	8	tons	= Asphalt Place * -2.16 ton/cubic yard
90004 Playground Surfacing - Wood Mulch	151	CY	= Play Surface Place * -1.10

City of Madison
Department of Public Works
PARKS DIVISION
City-County Building, Suite 104
210 Martin Luther King, Jr. Blvd.
Madison, WI 53703



PROJECT:
2023 WEST PARKS PLAYGROUND REPLACEMENTS

PROJECT ADDRESS:
**OAK PARK HEIGHTS PARK
641 HILLTOP DR
MADISON, WI 53711**

Although every effort has been made in preparing these plans and checking them for accuracy, the contractor and subcontractors must check all details and dimensions of their trade and be responsible for the same.

ITEM	DATE
BID DATE:	2023-05-11

PUBLIC WORKS PROJECT #:
9298

SHEET TITLE:
DESIGN COMPUTATIONS

SHEET NUMBER:
2.6



CP #3
MAGNAIL SDW STAMP
N=462342.40
E=789857.09
ELEV=1028.97

CP #4
TOP NUT
N=462342.19
E=790062.18
ELEV=1039.07

CP #5
MAGNAIL W EDGE SW RAMP
N=462339.34
E=790062.18
ELEV=1039.07

CHELSEA ST

SHEFFORD DR

RAEMISCH HOMESTEAD PARK

PROPOSED STAGING AREA WITHIN CONSTRUCTION FENCE LIMITS

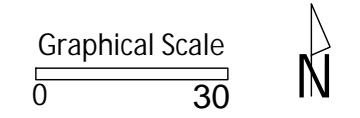
CONSTRUCTION ACCESS FROM CHELSEA ST

CHELSEA ST

CP #2
NAIL

City of Madison
Department of Public Works
PARKS DIVISION
City-County Building, Suite 104
210 Martin Luther King, Jr. Blvd.
Madison, WI 53703

play
MADISON
PARKS



PROJECT:
**2023 WEST PARKS
PLAYGROUND
REPLACEMENTS**

PROJECT ADDRESS:
**RAEMISCH HOMESTEAD PARK
6909 CHELSEA ST
MADISON, WI 53719**

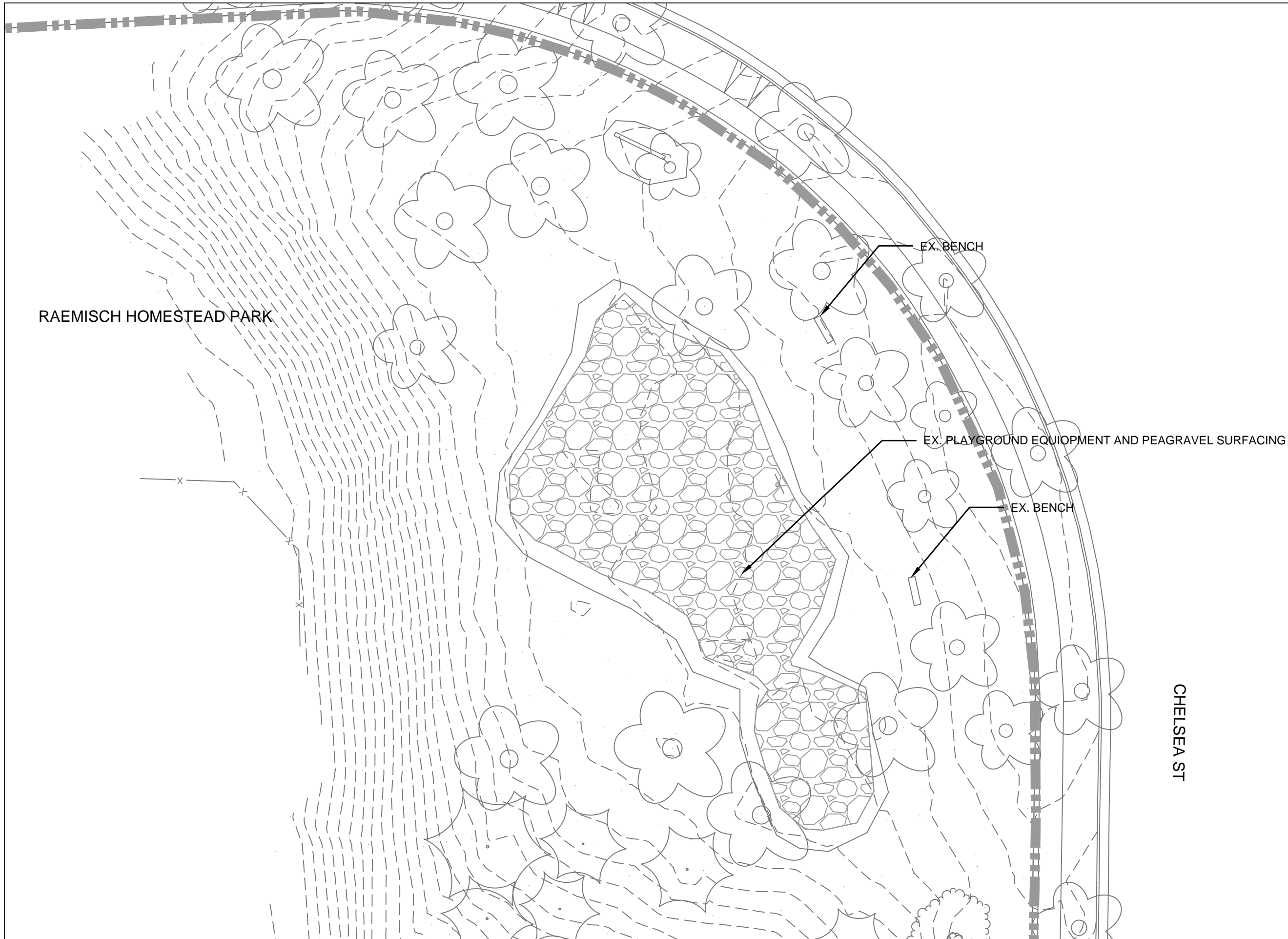
Although every effort has been made in preparing these plans and checking them for accuracy, the contractor and subcontractors must check all details and dimensions of their trade and be responsible for the same.

ITEM	DATE
BID DATE:	2023-05-11

PUBLIC WORKS PROJECT #:
9298

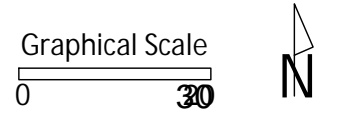
SHEET TITLE:
**PROJECT LOCATION
AND SITE ACCESS**

SHEET NUMBER:
3.1



City of Madison
 Department of Public Works
PARKS DIVISION
 City-County Building, Suite 104
 210 Martin Luther King, Jr. Blvd.
 Madison, WI 53703

play
**MADISON
 PARKS**



PROJECT:
**2023 WEST PARKS
 PLAYGROUND
 REPLACEMENTS**

PROJECT ADDRESS:
**RAEMISCH HOMESTEAD PARK
 6909 CHELSEA ST
 MADISON, WI 53719**

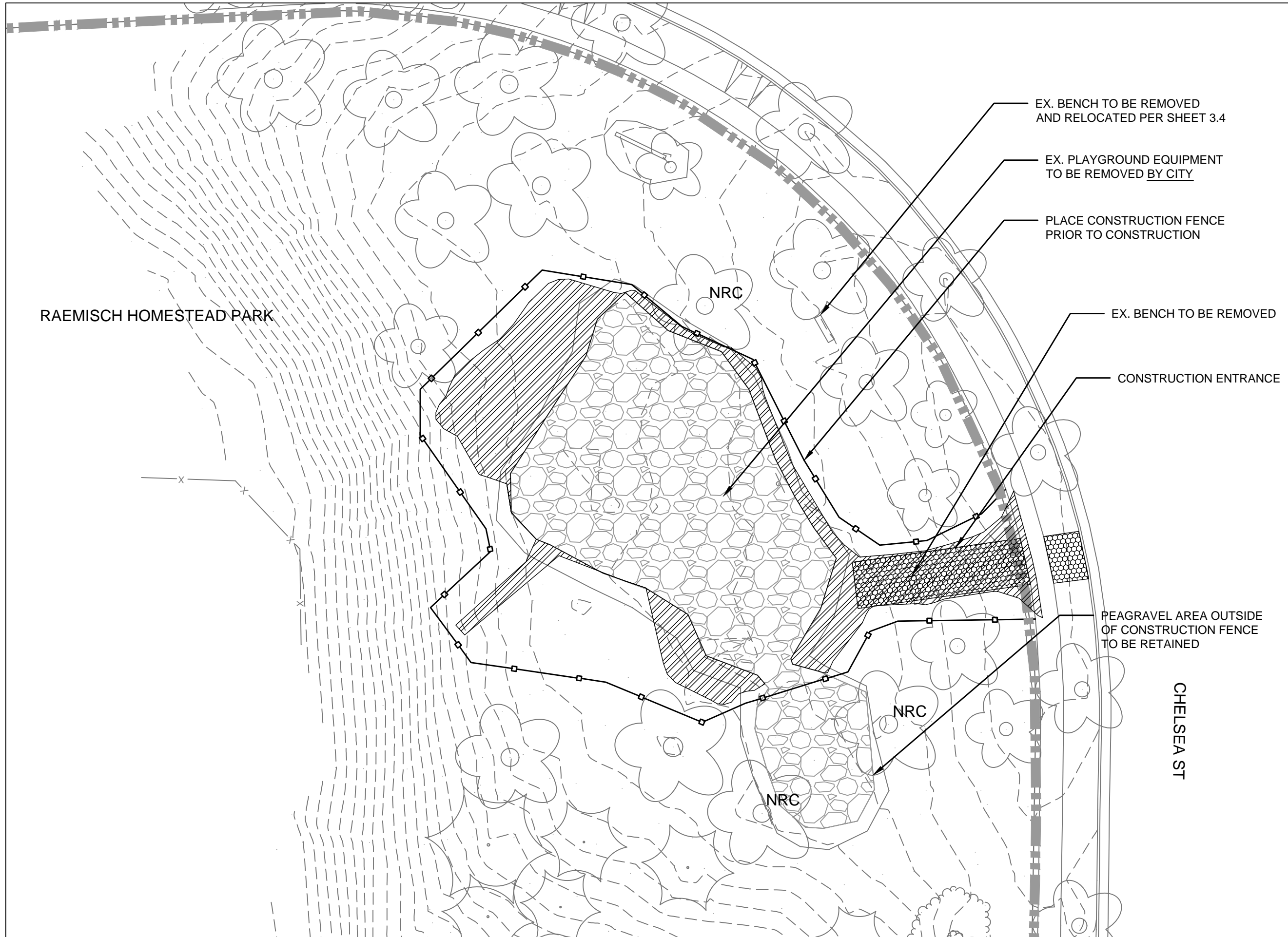
Although every effort has been made in preparing these plans and checking them for accuracy, the contractor and subcontractors must check all details and dimensions of their trade and be responsible for the same.

ITEM	DATE
BID DATE:	2023-05-11

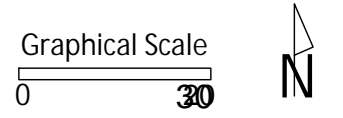
PUBLIC WORKS PROJECT #:
9298

SHEET TITLE:
**EXISTING
 CONDITIONS**

SHEET NUMBER:
3.2



City of Madison
 Department of Public Works
PARKS DIVISION
 City-County Building, Suite 104
 210 Martin Luther King, Jr. Blvd.
 Madison, WI 53703



PROJECT:
**2023 WEST PARKS
 PLAYGROUND
 REPLACEMENTS**

PROJECT ADDRESS:
**RAEMISCH HOMESTEAD PARK
 6909 CHELSEA ST
 MADISON, WI 53719**

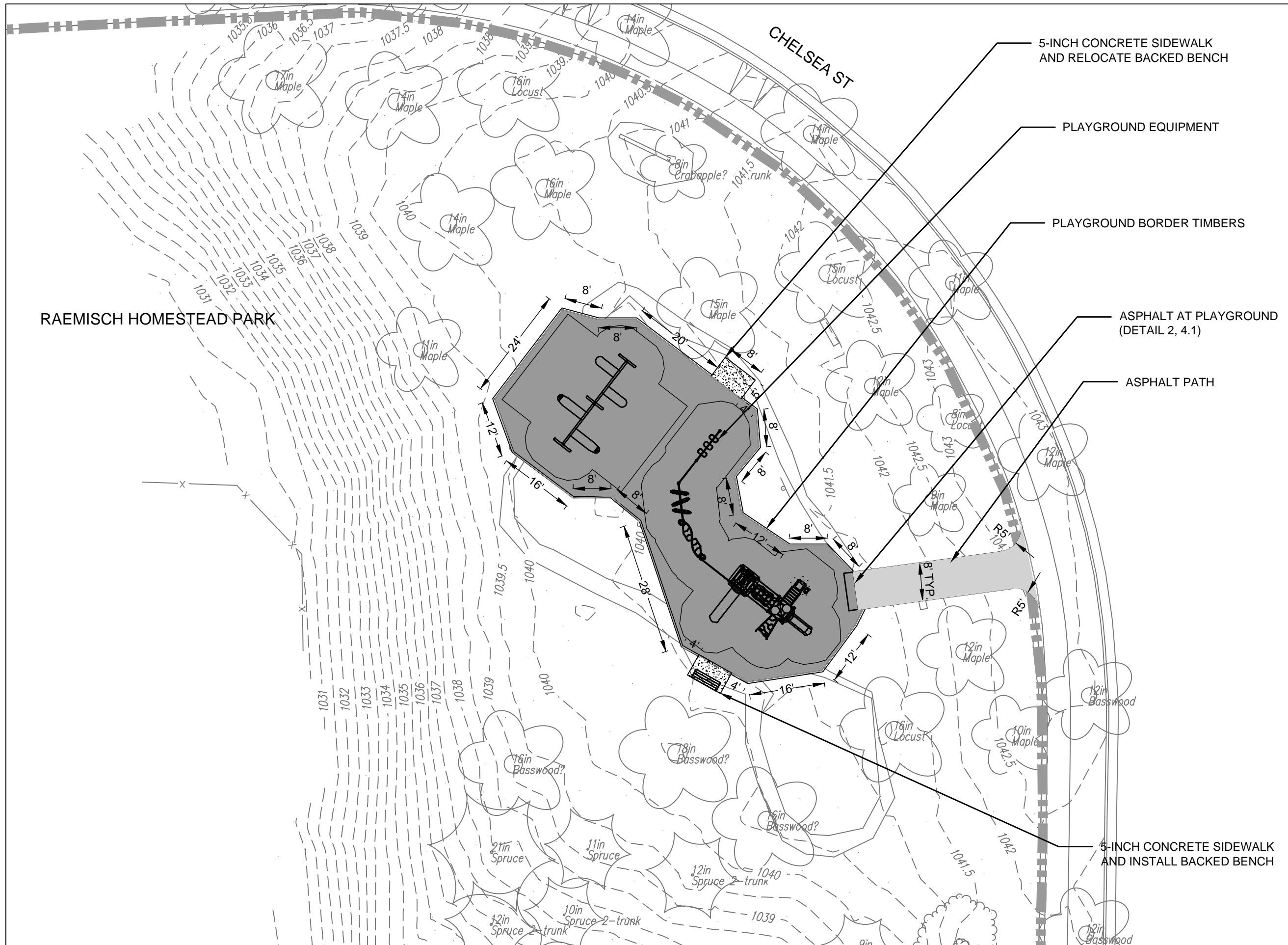
Although every effort has been made in preparing these plans and checking them for accuracy, the contractor and subcontractors must check all details and dimensions of their trade and be responsible for the same.

ITEM	DATE
BID DATE:	2023-05-11

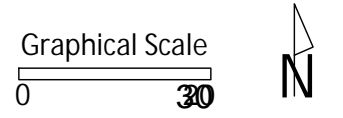
PUBLIC WORKS PROJECT #:
9298

SHEET TITLE:
**DEMOLITION AND
 PROTECTION PLAN**

SHEET NUMBER:
3.3



City of Madison
 Department of Public Works
PARKS DIVISION
 City-County Building, Suite 104
 210 Martin Luther King, Jr. Blvd.
 Madison, WI 53703



PROJECT:
**2023 WEST PARKS
 PLAYGROUND
 REPLACEMENTS**

PROJECT ADDRESS:
**RAEMISCH HOMESTEAD PARK
 6909 CHELSEA ST
 MADISON, WI 53719**

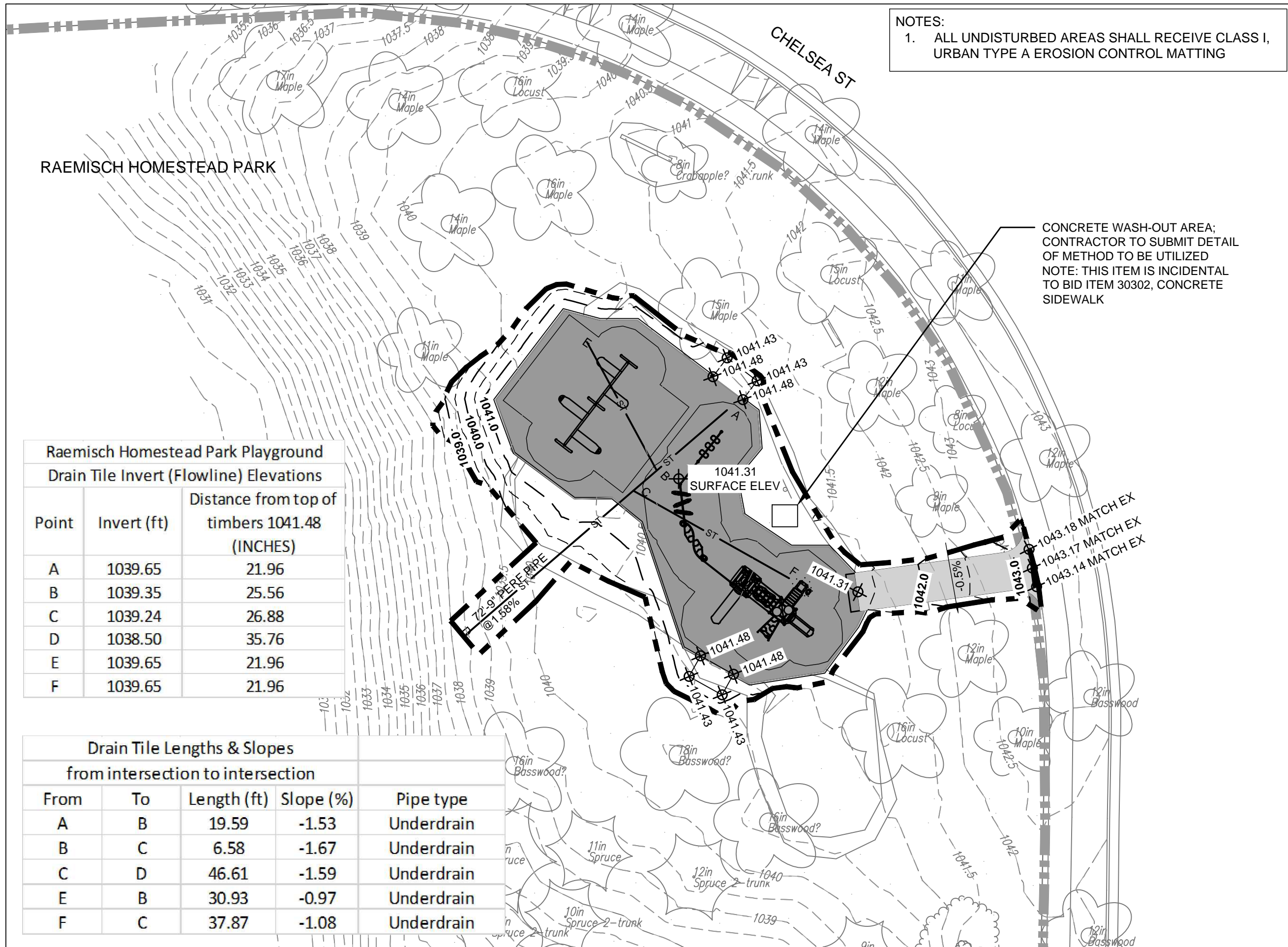
Although every effort has been made in preparing these plans and checking them for accuracy, the contractor and subcontractors must check all details and dimensions of their trade and be responsible for the same.

ITEM	DATE
BID DATE:	2023-05-11

PUBLIC WORKS PROJECT #:
9298

SHEET TITLE:
SITE PLAN

SHEET NUMBER:
3.4

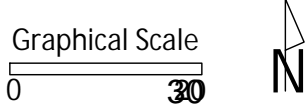


NOTES:
 1. ALL UNDISTURBED AREAS SHALL RECEIVE CLASS I, URBAN TYPE A EROSION CONTROL MATTING

CONCRETE WASH-OUT AREA;
 CONTRACTOR TO SUBMIT DETAIL
 OF METHOD TO BE UTILIZED
 NOTE: THIS ITEM IS INCIDENTAL
 TO BID ITEM 30302, CONCRETE
 SIDEWALK

City of Madison
 Department of Public Works
PARKS DIVISION
 City-County Building, Suite 104
 210 Martin Luther King, Jr. Blvd.
 Madison, WI 53703

**play
 MADISON
 PARKS**



PROJECT:
**2023 WEST PARKS
 PLAYGROUND
 REPLACEMENTS**

PROJECT ADDRESS:
**RAEMISCH HOMESTEAD PARK
 6909 CHELSEA ST
 MADISON, WI 53719**

Although every effort has been made in preparing these plans and checking them for accuracy, the contractor and subcontractors must check all details and dimensions of their trade and be responsible for the same.

ITEM	DATE
BID DATE:	2023-05-11

PUBLIC WORKS PROJECT #:
9298

SHEET TITLE:
**GRADING AND
 EROSION CONTROL
 PLAN**

SHEET NUMBER:
3.5

Point	Invert (ft)	Distance from top of timbers 1041.48 (INCHES)
A	1039.65	21.96
B	1039.35	25.56
C	1039.24	26.88
D	1038.50	35.76
E	1039.65	21.96
F	1039.65	21.96

From	To	Length (ft)	Slope (%)	Pipe type
A	B	19.59	-1.53	Underdrain
B	C	6.58	-1.67	Underdrain
C	D	46.61	-1.59	Underdrain
E	B	30.93	-0.97	Underdrain
F	C	37.87	-1.08	Underdrain

Raemisch Homestead Park Playground - Earthwork Quantities

City of Madison, WI Public Works Contract
Date Revised: 2-24-2023

Notes

Positive volumes are cuts, negative volumes are fills.
Not all parts of all surface models (Digital Terrain Models) are used for computations or intended for actual construction.

Existing Raemisch_Survey2022-07-14.dwg
Proposed 2023 Raemisch Homestead PG_Volume.dwg

Grp	Material	Item	From Surface Model	To Surface Model	area (sq ft)	depth (ft)	Unfac-tored volume (cu ft)	Unfac-tored volume (cu yd)	Expansion Factor (%)
Grass to Asphalt	Topsoil Excavate	Strip 6in topsoil	n/a	n/a	304	0.50	152	5.6	0%
Grass to Asphalt	Subsoil Excavate	Cut subsoil to proposed subgrade	Ex-6in	Pro-12in	304	varies	119	4.4	0%
Grass to Asphalt	Subsoil Place	Fill subsoil to proposed subgrade	Ex-6in	Pro-12in	304	varies	0	0.0	0%
Grass to Asphalt	Gravel (for Pavement) Place	Place 6in gravel base out to 6in from pavement edge	n/a	n/a	304	-0.75	-228	-8.4	0%
Grass to Asphalt	Asphalt Place	Place 3in asphalt	n/a	n/a	304	-0.25	-76	-2.8	0%
Grass to Concrete	Topsoil Excavate	Strip 6in topsoil	n/a	n/a	63	0.50	31	1.2	0%
Grass to Concrete	Subsoil Excavate	Cut subsoil to proposed subgrade	Ex-6in	Pro-11in	63	varies	1	0.0	0%
Grass to Concrete	Subsoil Place	Fill subsoil to proposed subgrade	Ex-6in	Pro-11in	63	varies	-13	-0.5	0%
Grass to Concrete	Gravel (for Pavement) Place	Place 6in gravel base out to 6in from pavement edge	n/a	n/a	63	-0.50	-31	-1.2	0%
Grass to Concrete	Concrete Place	Place 5in concrete	n/a	n/a	46	-0.42	-19	-0.7	0%
Grass to Concrete	Topsoil Place	Place 3in topsoil over 6in wide gravel edge	n/a	n/a	17	-0.42	-7	-0.3	0%
Grass to Grass	Topsoil Excavate	Strip 6in topsoil	n/a	n/a	890	0.50	445	16.5	0%
Grass to Grass	Subsoil Excavate	Cut subsoil to proposed subgrade	Ex-6in	Pro-6in	890	varies	15	0.6	0%
Grass to Grass	Subsoil Place	Fill subsoil to proposed subgrade	Ex-6in	Pro-6in	890	varies	-429	-15.9	0%
Grass to Grass	Topsoil Place	Place 6in topsoil	n/a	n/a	890	-0.50	-445	-16.5	0%
Grass to Playsurface	Topsoil Excavate	Strip 6in topsoil	n/a	n/a	516	0.50	258	9.6	0%
Grass to Playsurface	Subsoil Excavate	Cut subsoil to proposed subgrade	Ex-6in	Pro-12in	516	varies	66	2.5	0%
Grass to Playsurface	Subsoil Place	Fill subsoil to proposed subgrade	Ex-6in	Pro-12in	516	varies	-222	-8.2	0%
Grass to Playsurface	Play Surface Place	Place 12in rubber mulch play surface	n/a	n/a	516	-1.00	-516	-19.1	0%
Grass to Timbers	Topsoil Excavate	Strip 6in topsoil	n/a	n/a	32	0.50	16	0.6	0%
Grass to Timbers	Subsoil Place	Cut subsoil to proposed subgrade	Ex-6in	Pro-12in	32	varies	3	0.1	0%
Grass to Timbers	Subsoil Excavate	Fill subsoil to proposed subgrade	Ex-6in	Pro-12in	32	varies	-17	-0.6	0%
Grass to Timbers	Border Timbers Place (placeholder volume)	Place playground border timbers (placeholder volume to balance volume comps)	n/a	n/a	32	-1.00	-32	-1.2	0%

Play Surface to Concrete	Play Surface Excavate	Remove existing play surface, estimated depth 17in	n/a	n/a	41	1.42	58	2.2	0%
Play Surface to Concrete	Subsoil Excavate	Cut subsoil to proposed subgrade	Ex-6in	Pro-11in	41	varies	0	0.0	0%
Play Surface to Concrete	Subsoil Place	Fill subsoil to proposed subgrade	Ex-6in	Pro-11in	41	varies	-33	-1.2	0%
Play Surface to Concrete	Gravel (for Pavement) Place	Place 6in gravel base out to 6in from pavement edge	n/a	n/a	41	-0.50	-21	-0.8	0%
Play Surface to Concrete	Concrete Place	Place 5in concrete	n/a	n/a	33	-0.42	-14	-0.5	0%
Play Surface to Concrete	Topsoil Place	Place 3in topsoil over 6in wide gravel edge	n/a	n/a	8	-0.42	-3	-0.1	0%
Play Surface to Grass	Play Surface Excavate	Remove existing play surface, estimated depth 17in	n/a	n/a	739	1.42	1047	38.8	0%
Play Surface to Grass	Subsoil Excavate	Cut subsoil to proposed subgrade	Ex-17in	Pro-6in	739	varies	0	0.0	0%
Play Surface to Grass	Subsoil Place	Fill subsoil to proposed subgrade	Ex-17in	Pro-6in	739	varies	-1050	-38.9	0%
Play Surface to Grass	Topsoil Place	Place 6in topsoil	n/a	n/a	739	-0.50	-370	-13.7	0%
Play Surface to Play Surface	Play Surface Excavate	Remove existing play surface, estimated depth 17in	n/a	n/a	2570	1.42	3640	134.8	0%
Play Surface to Play Surface	Subsoil Excavate	Cut subsoil to proposed subgrade	Ex-17in	Pro-12in	2570	varies	0	0.0	0%
Play Surface to Play Surface	Subsoil Place	Fill subsoil to proposed subgrade	Ex-17in	Pro-12in	2570	varies	-2583	-94.9	0%
Play Surface to Play Surface	Play Surface Place	Place 12in rubber mulch play surface	n/a	n/a	2570	-1.00	-2570	-95.2	0%
Play Surface to Timbers	Play Surface Excavate	Remove existing play surface, estimated depth 17in	n/a	n/a	45	1.42	64	2.4	0%
Play Surface to Timbers	Subsoil Place	Cut subsoil to proposed subgrade	Ex-17in	Pro-12in	45	varies	0	0.0	0%
Play Surface to Timbers	Subsoil Excavate	Fill subsoil to proposed subgrade	Ex-17in	Pro-12in	45	varies	-53	-2.0	0%
Play Surface to Timbers	Border Timbers Place (placeholder volume)	Place playground border timbers (placeholder volume to balance volume comps)	n/a	n/a	45	-1.00	-45	-1.7	0%

Raemisch Homestead Park Playground - Earthwork Quantities

City of Madison, WI Public Works Contract 9298
Date Revised: 2/27/2023

Derived from more detailed spreadsheet available from Parks Div

Computation Summary
Positive volumes are cuts (material available), negative volumes are fills (material needed)

Row Labels	Sum of Unfactored volume (cu yd)
Asphalt Place	-2.8
Border Timbers Place (placeholder volume)	-2.9
Gravel (for Pavement) Place	-10.4
Play Surface Excavate	178.1
Play Surface Place	-114.3
Subsoil Excavate	4.9
Subsoil Place	-159.5
Topsoil Excavate	33.4
Topsoil Place	-30.5
Concrete Place	-1.2
Grand Total	-105.2

Bid Item	Quantity	Units	Relation to Table Above
20101 Excavation Cut	38	CY	Topsoil Excavate+Asphalt
20103 Excavation Cut - Pea Gravel	178	CY	= Play Surface Excavate
20202 Fill Borrow	155	CY	= Subsoil Excavate + Subsoil Place
20221 Topsoil	183	SY	=(Topsoil Place)-167
40102 Crushed Aggregate Base Course Gradation No. 2	21	tons	=(Gravel for Pavement Place) * -2 ton/cubic
40202 HMA Pavement 4 LT 58-28 S	6	tons	= Asphalt Place * -2.16 ton/cubic yard
90003 Playground Surfacing - Rubber Mulch	128	CY	= Play Surface Place * -1.10

City of Madison
Department of Public Works
PARKS DIVISION
City-County Building, Suite 104
210 Martin Luther King, Jr. Blvd.
Madison, WI 53703



PROJECT:
2023 WEST PARKS PLAYGROUND REPLACEMENTS

PROJECT ADDRESS:
**RAEMISCH HOMESTEAD PARK
6909 CHELSEA ST
MADISON, WI 53719**

Although every effort has been made in preparing these plans and checking them for accuracy, the contractor and subcontractors must check all details and dimensions of their trade and be responsible for the same.

ITEM	DATE
BID DATE:	2023-05-11

PUBLIC WORKS PROJECT #:
9298

SHEET TITLE:
DESIGN COMPUTATIONS

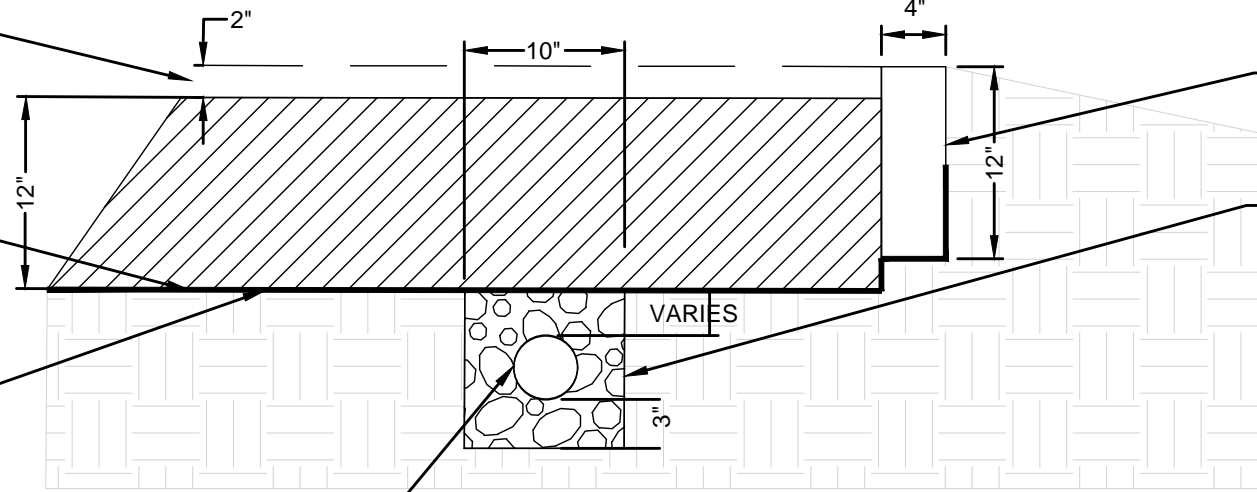
SHEET NUMBER:
3.6

PLAYGROUND SURFACING INSTALLED AT PLAYGROUND TIMBER HEIGHT TO ACCOMMODATE COMPACTION. FINAL PLAYGROUND SURFACE SHOULD BE SET AT 2" BELOW TIMBER HEIGHT.

GEOTEXTILE FABRIC TYPE SAS NON WOVEN (MIN. 4 OZ/SY)

PLAYGROUND SUBGRADE - MIN. 12" FROM PLAYGROUND SURFACE FINISHED GRADE

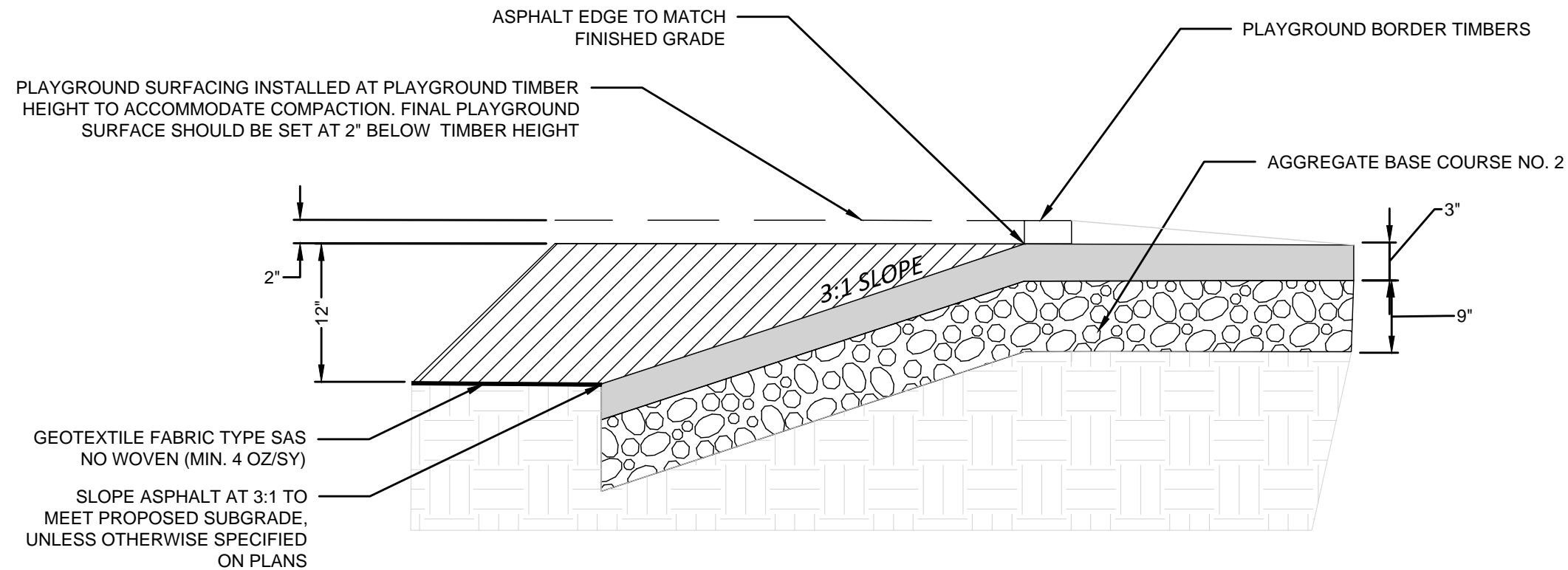
4-INCH PERFORATED PVC DRAIN PIPE WITH SOCK



PLAYGROUND BORDER TIMBER

OPEN GRADED BASE COURSE WI DOT GRADATION NO. 2 AS SPECIFIED IN SECTION 501.2.5.4.4 OF WISCONSIN DOT STANDARD SPECIFICATIONS

1
4.1
PLAYGROUND SURFACING WITH UNDERDRAIN
NOT TO SCALE



PLAYGROUND SURFACING INSTALLED AT PLAYGROUND TIMBER HEIGHT TO ACCOMMODATE COMPACTION. FINAL PLAYGROUND SURFACE SHOULD BE SET AT 2" BELOW TIMBER HEIGHT

GEOTEXTILE FABRIC TYPE SAS NO WOVEN (MIN. 4 OZ/SY)

SLOPE ASPHALT AT 3:1 TO MEET PROPOSED SUBGRADE, UNLESS OTHERWISE SPECIFIED ON PLANS

ASPHALT EDGE TO MATCH FINISHED GRADE

PLAYGROUND BORDER TIMBERS

AGGREGATE BASE COURSE NO. 2

2
4.1
ASPHALT AT PLAYGROUND EDGE
NOT TO SCALE

City of Madison
Department of Public Works
PARKS DIVISION
City-County Building, Suite 104
210 Martin Luther King, Jr. Blvd.
Madison, WI 53703

**play
MADISON
PARKS**

PROJECT:

**2023 WEST PARKS
PLAYGROUND
REPLACEMENTS**

PROJECT ADDRESS:

Although every effort has been made in preparing these plans and checking them for accuracy, the contractor and subcontractors must check all details and dimensions of their trade and be responsible for the same.

ITEM	DATE
ADVERTISED TO BID	04/20/2023

PUBLIC WORKS PROJECT #:
9298

SHEET TITLE:
**DETAILS -
PLAYGROUND &
PAVEMENT EDGE**

SHEET NUMBER:

4.1